




Map referred to in the Council of the Borough of Milton Keynes  
(Footpath 55, Calverton Parish) Public Path Diversion Order 2012

The common seal of the Council of the Borough of Milton Keynes  
was hereunto affixed in the presence of:

HEAD OF LEGAL SERVICES AND MONITORING OFFICER

<b>Key:</b>		Existing
		Proposed Extinguished
		Proposed Diversion



Scale 1: 2,500  
@A3P



**ASSET DATA  
MANAGEMENT**

Plan by Nicky Kingsley

MK 25 4813

20/08/2012

© Crown copyright and database rights 2012  
Ordnance Survey [100019593]

Ref. 2014