

PUBLIC NOTICE

THE COUNCIL OF THE BOROUGH OF MILTON KEYNES (FOOTPATH NUMBERS 71 & 73, WOLVERTON (PARTS)) PUBLIC PATH DIVERSION ORDER 2008

On 18 December 2008 the Council of the Borough of Milton Keynes confirmed the above Order made under Section 119 of the Highways Act 1980.

The Order as confirmed will divert the public footpath running from point A at grid reference SP 480265 240665 in a generally north-west then northerly direction for approximately 455 metres to point B at OS grid reference SP 480546 241021 Stratford Road, Wolverton; to a point running from point A at OS grid reference SP 480265 240665 in a generally westerly direction for approximately 133 metres to point C at OS grid reference 480240 240650, then in a generally north and north-westerly direction for approximately 369 metres to point D at OS grid reference 480480 240969, then in a generally easterly then northerly direction for approximately 41 metres to Stratford Road, Wolverton at point E OS grid reference SP 480473 241012 as indicated by a bold broken line on the Order map, having a width throughout of 2 metres and consisting of a paved surface throughout.

A copy of the Order and the Order map have been placed and may be seen free of charge at the Milton Keynes Council, Civic Offices, 1 Saxon Gate East, Milton Keynes between 9.00 am and 5.00 pm on any working day, at Milton Keynes Library, 555 Silbury Boulevard, Milton Keynes, and at Wolverton Library, Town Hall, Creed Street, Wolverton, Milton Keynes during normal opening hours. Copies of the Order and map may be purchased from Milton Keynes Council, Civic Offices at the price of £3.00.

The Order came into force on 9 October 2008, but if a person aggrieved by the Order wants to question its validity, or that of any provision contained in it, on the ground that it is not within the powers of the Highways Act 1980 as amended, or on the ground that any requirement of the Act, as amended, or of any regulation made under the Act has not been complied with in relation to the Order, he or she may, under paragraph 2 of Schedule 2 to the Act as applied by paragraph 5 of Schedule 6 to the Act, within 6 weeks from publication of this notice, make an application to the High Court.

Civic Offices
1 Saxon Gate East
Central Milton Keynes

18 December 2008



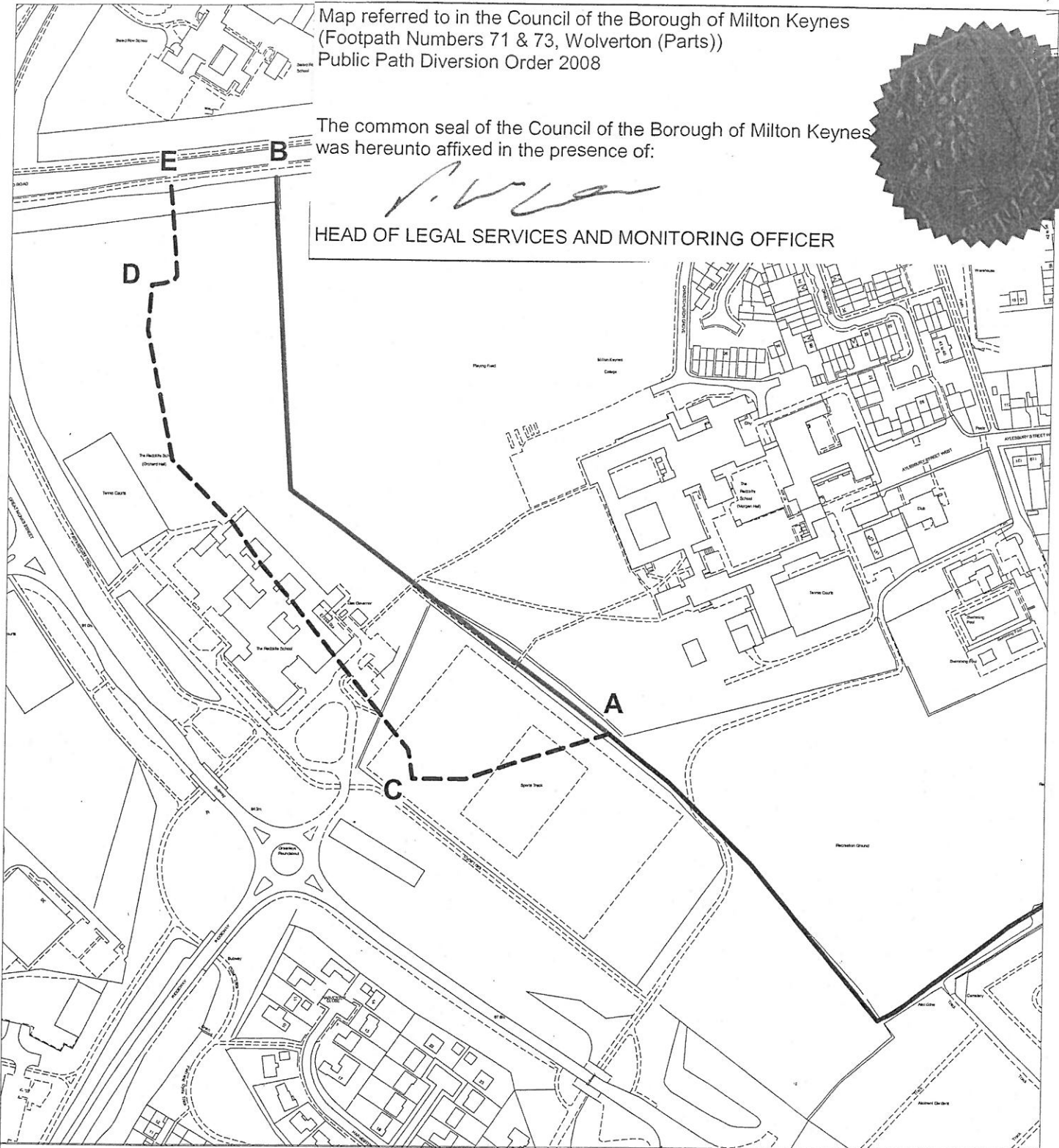
Philip McCourt
Head of Legal Services and Monitoring Officer

18349

Map referred to in the Council of the Borough of Milton Keynes
(Footpath Numbers 71 & 73, Wolverton (Parts))
Public Path Diversion Order 2008




The common seal of the Council of the Borough of Milton Keynes
was hereunto affixed in the presence of:

HEAD OF LEGAL SERVICES AND MONITORING OFFICER



Proposed Diversion of Footpath 71 & Footpath 73 (Part) Wolverton.

Key:

-  Existing
-  Proposed Extinguished
-  Proposed Diversion



ADM / N Kingsley / 24/10/07

© Crown copyright. All rights reserved. Milton Keynes Council - 10019593 - 2004.

Scale 1:3500