




Map referred to in the Council of the Borough of Milton Keynes
(Footpath 8, Castlethorpe Parish) Public Path Diversion Order 2013

The common seal of the Council of the Borough of Milton Keynes
was hereunto affixed in the presence of:

ACTING ASSISTANT DIRECTOR - LAW & GOVERNANCE

Key:		Existing
		Unaffected Footpaths
		Proposed Diversion



Research and
Intelligence -
GIS Team

Plan by N Kingsley

Ext. 4813

05/09/2013

© Crown copyright and database rights 2013
Ordnance Survey [100019593]

Ref. 2377

Scale 1: 2,500
@A4P