




Proposed Diversion of Footpath 59, Hanslope.

Key:

-  Existing
-  Proposed Extinguished
-  Proposed Diversion





NOTES:

NO DIMENSIONS TO BE SCALED FROM THIS DRAWING
 ALL DIMENSIONS TO BE CHECKED ON SITE
 COPYRIGHT RESERVED

- - - - - Site Boundary
- Unaffiliated line of path
- Section of path to be extinguished
- New path to be provided

REV.	BY:	DATE:	DETAILS:



David Coles architects www.colesarchitects.co.uk
 1 Cobbs Court, High Street, Olney, Buckinghamshire MK46 5DN
 01294 281758 01294 71459 a.proactive@colesarchitects.co.uk

PROJECT:
Castlethorpe Road
Hanslope

DRAWING TITLE:
Public Footpath
Route Plan

SCALE: 1:2500@A4
 DATE: Oct 06
 BY: AT

ISSUE STATUS:
 DESIGN B of Q CONSTRUCTION RECORD

DRAWING NO: **06057 (B) 300**
 REVISION: