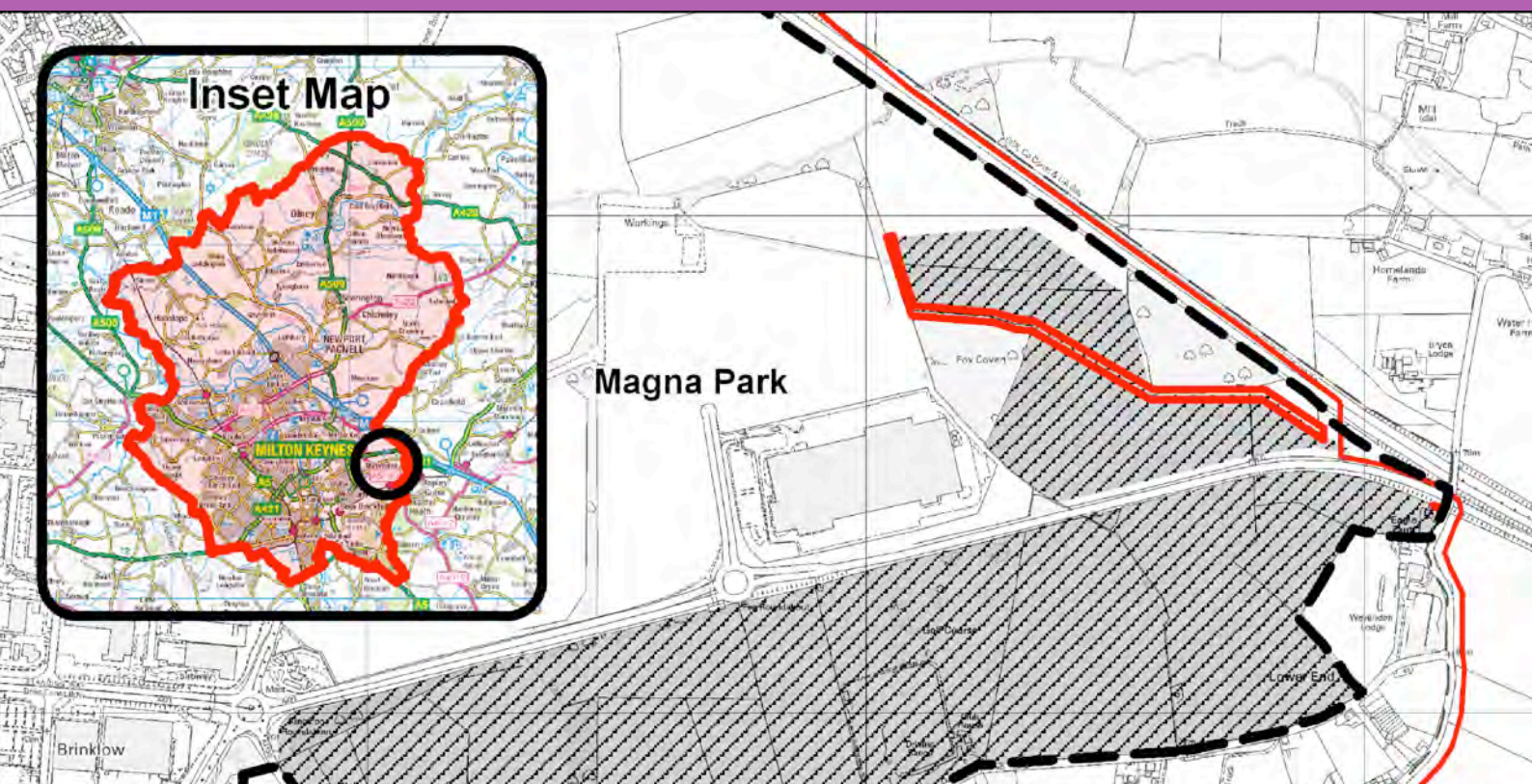


Core Strategy

Post Submission Proposals Map Amendment

September 2011



www.milton-keynes.gov.uk/core-strategy-submission

MILTON KEYNES PROPOSALS MAP ALTERATION – POST-SUBMISSION CHANGES, SEPTEMBER 2011

The Milton Keynes Core Strategy makes a Strategic Land Allocation for up to 2,500 homes and other associated uses. This allocation requires an alteration to the adopted Proposals Map. This alteration is shown on the extract.

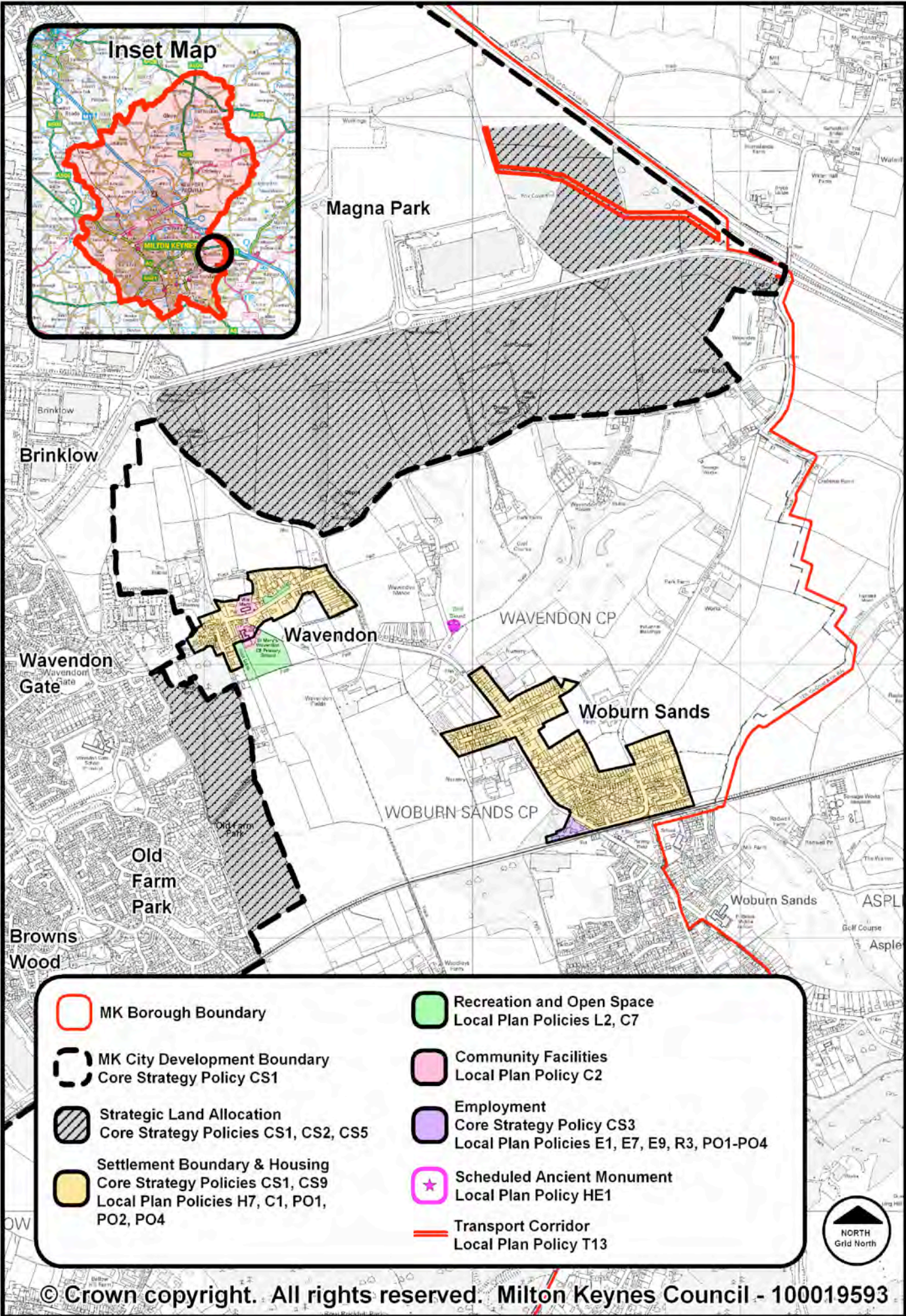
As referred to in Core Strategy Policy CS 5 'Strategic Land Allocation', provision will be made for a sustainable urban extension to the south east of the city and this will be shown on the Proposals Map. The Proposals Map shows the boundaries of the area described in Policy CS 5, which is also shown on the wider Key Diagram within the Core Strategy document.










The hatched area, highlighted in grey in the Proposals Map Alteration is the new Strategic Land Allocation. The change formally allocates the SRAs, which were previously identified on the Proposals Map as areas of search outside the City Development Boundary, plus an area of adjoining land. The Milton Keynes City Development Boundary has also been moved to include the Strategic Land Allocation.


Other than identifying the Strategic Land Allocation and revising the City Development Boundary accordingly, no other allocations and designations have been altered as a result of the Core Strategy. Therefore, the Adopted Local Plan Proposals Map should still be referred to for all areas outside of the Strategic Land Allocation.

It is intended that the Proposals Map Alteration will sit alongside the Adopted Local Plan Proposals Map until a new Proposals Map is created alongside the Site Allocations and Development Management DPDs.

Not all detail of the existing Proposals Map is shown on the addendum. For the avoidance of doubt, outside of the new Strategic Land Allocation, all existing designations and notations remain as per the existing Proposals Map.



 MK Borough Boundary	 Recreation and Open Space Local Plan Policies L2, C7
 MK City Development Boundary Core Strategy Policy CS1	 Community Facilities Local Plan Policy C2
 Strategic Land Allocation Core Strategy Policies CS1, CS2, CS5	 Employment Core Strategy Policy CS3 Local Plan Policies E1, E7, E9, R3, PO1-PO4
 Settlement Boundary & Housing Core Strategy Policies CS1, CS9 Local Plan Policies H7, C1, PO1, PO2, PO4	 Scheduled Ancient Monument Local Plan Policy HE1
	 Transport Corridor Local Plan Policy T13



Milton Keynes Council

Development Plans
Civic Offices,
1 Saxon Gate East,
Central Milton Keynes
MK9 3EJ

T 01908 252599

F 01908 252330

E development.plans@milton-keynes.go.uk

www.milton-keynes.gov.uk/core-strategy-submission

