












-  MK Borough Boundary
-  MK City Development Boundary
Core Strategy Policy CS1
-  Strategic Land Allocation
Core Strategy Policies CS1, CS2, CS5
-  Areas proposed to be added to SLA
-  Settlement Boundary & Housing
Core Strategy Policies CS1, CS9
Local Plan Policies H7, C1, PO1, PO2, PO4
-  Recreation and Open Space
Local Plan Policies L2, C7
-  Community Facilities
Local Plan Policy C2
-  Employment
Core Strategy Policy CS3
Local Plan Policies E1, E7, E9, R3, PO1-PO4
-  Scheduled Ancient Monument
Local Plan Policy HE1
-  Proposed Revised Safeguarded Route
for the Waterway
-  Green buffer to maintain Separation

