




Key

-  **MKC Boundary**
-  Expansion Areas
-  Strategic Reserve

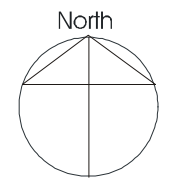
Character Types

-  Clayland Fringes
-  Greensand Ridge
-  Urban Fringe Valley
-  Wooded Plateau
-  Wooded Ridge
-  Undulating Clay Plateau
-  Shallow Valley Slopes
-  Valley floor



Project Milton Keynes Local Landscape Designation Study
 Drawing Landscape Character Types

Dwg No. 05063/04
 Scale 1:100,000
 Date March 2007
 Drawn RS Checked JB



Do not scale off drawing. All dimensions & levels are to be checked on site. Any discrepancies must be reported to the landscape architect immediately. ©The Landscape Partnership Ltd. Reproduced from the Ordnance Survey map with the permission of the controller of Her Majesty's Stationery Office. Licence Number: 100002205 © CROWN