








DWG. No. **TM/18-19/09/0100/04** REV.

Proposed features could be subject to change, due to potential engineering constraints. These are to be identified at a later date.

-  Proposed 20mph speed limit
-  Proposed speed cushions
-  Proposed 20 roundel
-  Remove existing priority narrowing build out
-  Existing mini-roundabout feature to remain

This map is produced from Ordnance Survey material with the permission of Ordnance Survey on behalf of the Controller of Her Majesty's Stationery Office. Unauthorised reproduction infringes Crown copyright and may lead to prosecution or civil proceedings. Milton Keynes Council. Licence No. 10019593

REV	AMENDMENTS	DATE
-----	------------	------



Tom Blackburne-Maze
 Service Director
 Public Realm Service Group
 Synergy Park
 Chesney Wold
 Bleak Hall MILTON KEYNES MK6 1LY
 Tel : (01908) 691691
 Fax: (01908) 252768

Project:
 Water Eaton Road
 Bletchley
 Traffic Calming

Drawing:
 Informal consultation

Scale: 1:1500@A3	Date: October 2018
Drawn By: PJ	Checked By: JM

Drawing No:
TM/18-19/09/0100/04