











- Notes
1. All dimensions are in metres unless otherwise stated.
  2. All traffic management to comply with Traffic Signs Manual- Chapter 8 and any IANs as well as Safety at Street Works and Road work's (A code of practice)
  3. All road markings and signs to be as per the Traffic Signs Regulations and General Directions 2016.
  4. Crown Copyright 2012 Reproduction in whole or in part is prohibited without prior permission of Ordnance Survey.

Road speed 

QTY: 1	REF: A LABEL	
QTY: 2	REF: A LABEL	
QTY: 4	REF: A LABEL	
QTY: 4	REF: A LABEL	
QTY: 1	REF: A LABEL	
QTY: 1	REF: A LABEL	
QTY: 4	REF: A LABEL	
QTY: 2	REF: 2702 End of temporary diversion route (text)	

Surveyed	Date Drawn	Drawn	Surveyed	Checked	Client approved
00/00/00	28/01/19	CPR	EG	PM	

Rev No	Rev Date	Purpose of revision	Dm	Chkd	Apprd
1					
1					

 Ringway Infrastructure Services  
East Midlands,  
Synergy Park, Chesney Wold  
Bleak Hall, Milton Keynes  
MK6 1LY

Client  RINGWAY

Job number / Project

Drawing title and site address  
Redway V4  
Wating Street Milton Keynes  
MK11 3HL

Scale Not to scale

Client Number

Page Number 1 of 1

Drawing Number CR280119A Rev No

This drawing is not to be used in whole or part other than for the intended purpose and project as defined on this drawing. Refer to the contract for full terms and conditions.