NOTES

1. THIS DRAWING SHOULD BE READ IN CONJUNCTION WITH ALL RELEVANT DOCUMENTATION, DRAWINGS AND STANDARD DETAILS.
2. THE DESIGN HAS BEEN DEVELOPED & AGREED THROUGH CONSULTATION WITH THE THE RELEVANT AUTHORITIES (HIGHWAYS, SEWERAGE, PLANNING AND SAB).
3. IN ACCORDANCE WITH THE CDM REGULATIONS RESIDUAL RISKS OF SIGNIFICANCE ARE INDICATED ON THE GA DRAWING ONLY BY MEANS OF A HAZARD TRIANGLE WITH APPROPRIATE NOTE.
4. INFORMATION REGARDING THE LOCATION AND DEPTH OF EXISTING SERVICES CANNOT BE GUARANTEED BY THE STATUTORY UNDERTAKER.
5. THE CONTRACTOR SHALL CONDUCT THE WORKS WITH DUE REGARD TO THE ECOLOGICAL, ENVIRONMENTAL REQUIREMENTS OF THE SCHEME.
6. THE CONTRACTOR SHALL TAKE SUCH STEPS TO SAFEGUARD AGAINST CONTAMINATION OF LOCAL WATERCOURSES.
7. CONFLICTING INFORMATION SHOWN ON THE ENGINEER'S DRAWINGS OR DISCREPANCIES BETWEEN THE INFORMATION GIVEN BY THE ENGINEER AND THAT PROVIDED BY OTHERS MUST BE REFERRED TO THE ENGINEER BEFORE THE WORKS COMMENCE.
8. DIMENSIONS SHALL NOT BE SCALED FROM THIS DRAWING. ALL DIMENSIONS SHOWN ARE IN METRES. DIMENSIONS MARKED 'DIMENSIONS TO BE SITE CHECKED' ARE SUBJECT TO CONFIRMATION BY THE CONTRACTOR BEFORE THE WORKS COMMENCE.

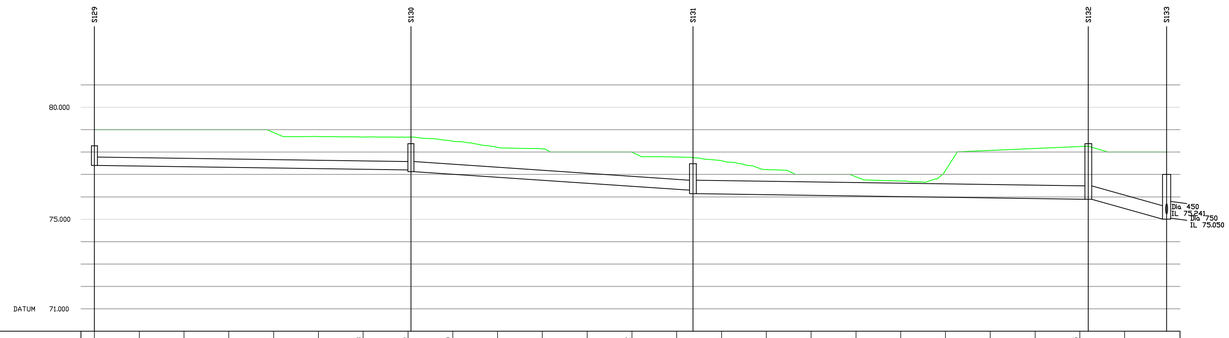

GROUND LEVEL	79.000	79.000	79.000	79.000	78.871	78.691	78.673	78.666	78.489	78.211	78.143	78.000	77.992	77.781	77.614	77.218	77.000	76.894	76.714	77.182	78.673	78.159	78.245	78.000
STORMWATER COVER LEVEL	78.283							78.378						77.483									78.377	77.000
STORMWATER INVERT	77.400							77.202 77.127						76.296 76.146									75.890 75.890	75.010
STORMWATER DETAILS		Pipe 8.000 Dia 375 Circular CONC 1 in 357							Pipe 8.001 Dia 450 Circular CONC 1 in 76						Pipe 8.002 Dia 600 Circular CONC 1 in 343								Pipe 8.003 Dia 600 Circular CONC 1 in 20	
STORMWATER LENGTHS		70.667							62.954						88.256								17.486	

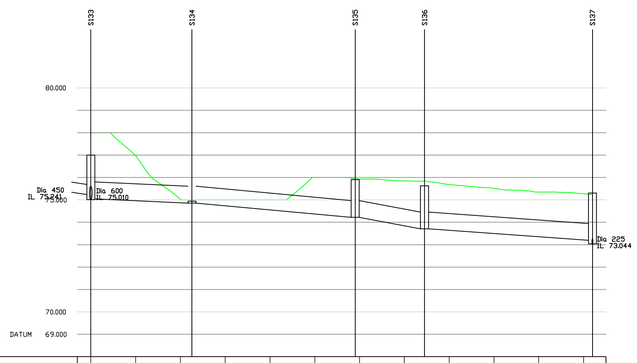

GROUND LEVEL	78.000	76.995	75.449	75.000	75.000	76.000	75.924	75.848	75.684	75.516	75.347	75.274
STORMWATER COVER LEVEL	77.000		74.945				75.906		75.629			75.304
STORMWATER INVERT	75.050		74.856 74.856				74.222	74.222	73.708 73.708			73.194
STORMWATER DETAILS		Pipe 7.004 Dia 750 Circular CONC 1 in 117		Pipe 7.005 Dia 750 Circular CONC 1 in 57				Pipe 7.006 Dia 750 Circular CONC 1 in 30		Pipe 7.007 Dia 750 Circular CONC 1 in 73		
STORMWATER LENGTHS		22.586		36.440				15.473		37.500		

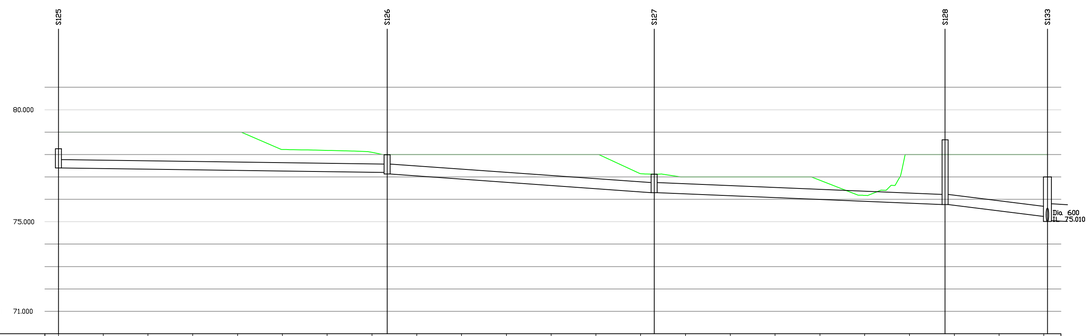

GROUND LEVEL	79.000	79.000	79.000	79.000	79.000	78.276	78.186	78.095	78.000	78.000	78.000	78.000	78.000	77.144	77.000	77.000	77.000	76.891	76.176	78.000	78.000	78.000	78.000	
STORMWATER COVER LEVEL	78.259							77.989						77.120							78.661		77.000	
STORMWATER INVERT	77.400							77.202 77.127						76.296 76.296							75.769 75.769		75.241	
STORMWATER DETAILS		Pipe 7.000 Dia 375 Circular CONC 1 in 371							Pipe 7.001 Dia 450 Circular CONC 1 in 72						Pipe 7.002 Dia 450 Circular CONC 1 in 129							Pipe 7.003 Dia 450 Circular CONC 1 in 43		
STORMWATER LENGTHS		73.388							59.614						64.944						22.852			

REV	DATE	BY	DESCRIPTION	CHK	APP
P01	10/03/2021	DSF	FIRST ISSUE	BU	SP

DRAWING STATUS:

The Mailbox, Level 2, 100 Wharfside Street, Birmingham, B1 1RT, UK
T+ 44 (0) 121 352 4700, F+ 44 (0) 121 352 4701
wsp.com

CLIENT: BERKELEY ST JAMES

ARCHITECT: JTP / STEPHEN GEORGE AND PARTNERS

SITE/PROJECT: MILTON KEYNES EAST

TITLE: DRAINAGE LONG SECTION SHEET 4

SCALE @ A1:	CHECKED:		APPROVED:
Custom	BU		SP
PROJECT NO:	DESIGNED:	DRAWN:	DATE:
70057521	DSF	DSF	March 21

DRAWING No: MKE-WSP-ZZ-ZZ-C-SK-0520-0530

REV: P01

THIS PROVISIONAL PRELIMINARY DESIGN IS FOR GUIDANCE PURPOSES ONLY.
WSP ACCEPTS NO LIABILITY FOR ANY DAMAGE, LOSS, EXPENSES OR COST INCURRED AS A RESULT OF RELYING ON THE INFORMATION PROVIDED IN THE DESIGN APPRAISAL ESTIMATE. THE APPRAISAL ESTIMATE WAS DERIVED FROM A MIXTURE OF THIRD PARTY INFORMATION AND THE APPLICATION OF WSP'S REASONABLE SKILL AND CARE, BUT MAY BE SUBJECT TO OTHER SUCH INFORMATION AND VARIATIONS OF WHICH WSP IS UNAWARE. THE DESIGN APPRAISAL ESTIMATE SHOULD NOT BE RELIED UPON FOR TENDER OR PROCUREMENT PURPOSES. FOR ACCURATE ADVICE A DETAILED DESIGN SHOULD BE CARRIED OUT AT THE APPROPRIATE DESIGN STAGE, THEREFORE, USE OF THE INFORMATION IS ENTIRELY AT YOUR OWN RISK.

© WSP UK Ltd

File name \\UK.WSPGROUP.COM\CENTRAL DATA\PROJECTS\70057500\70057521 - MKE - PLANNING APPLICATION\03 WIP\CV CIVIL ENGINEERING\03 DRAWINGS\MKE-WSP-ZZ-ZZ-C-SK-0520-0530.DWG printed on 26 March 2021 12:46:58, by Peters-Lowe, Olivia