
















































- | | |
|---|--|
|  | Development Boundary: Milton Keynes City |
|  | Development Boundary: Other Settlements |
|  | Housing Site - Proposed |
|  | Employment - Existing |
|  | Employment - Proposed |
|  | Shopping and Leisure - Existing |
|  | Shopping and Leisure - Proposed |
|  | Community Facilities - Existing |
|  | Community Facilities - Proposed |
|  | Green Buffer to Maintain Separation |
|  | Canal Proposed Route Catchment |
|  | The Bowl |
|  | Open Countryside |
|  | Linear Parks |
|  | District and Local Parks |
|  | Recreation and Open Space |
|  | Amenity Open Space |
|  | Site of Special Scientific Interest |
|  | Historic Park and Garden |
|  | Wildlife Corridor |
|  | Conservation Area |
|  | Scheduled Ancient Monument |
|  | Traditional Orchards |
|  | Ancient Woodland |
|  | Priority Habitats |
|  | Local Wildlife Sites |
|  | Local Nature Reserves |
|  | Biological Notification Site |
|  | Biodiversity Opportunity Area |
|  | Local Geological Site |
|  | Gypsy and Traveller Site - Existing |
|  | Gypsy and Traveller Site - Proposed |
|  | Strategic Site Allocations |
|  | Transport Corridor |
|  | Mineral Allocations Building Stone |
|  | Mineral Allocations Sand and Gravel |
|  | Minerals Primary Focus Areas |
|  | Minerals Secondary Focus Areas |
|  | Central Milton Keynes City Centre Boundary |
|  | District Centre |
|  | Town Centre |
|  | Central Business District |
|  | Central Bleckley Prospectus Area |
|  | Proposed Further Higher Education |
|  | Primary Shopping Area |
|  | Primary Shopping Frontage |
|  | Secondary Shopping Frontage |

