







Map referred to in the Council of the Borough of Milton Keynes
(Footpath 30, Bletchley Parish) Public Path Diversion Order 2013

The common seal of the Council of the Borough of Milton Keynes
was hereunto affixed in the presence of:

ACTING ASSISTANT DIRECTOR - LAW & GOVERNANCE

Key:  Existing  Proposed Extinguished  Proposed Diversion	 Marker Point			
			Research and Intelligence - GIS Team	Plan by N Kingsley Ext. 4813
© Crown copyright and database rights 2013 Ordnance Survey [100019593]				