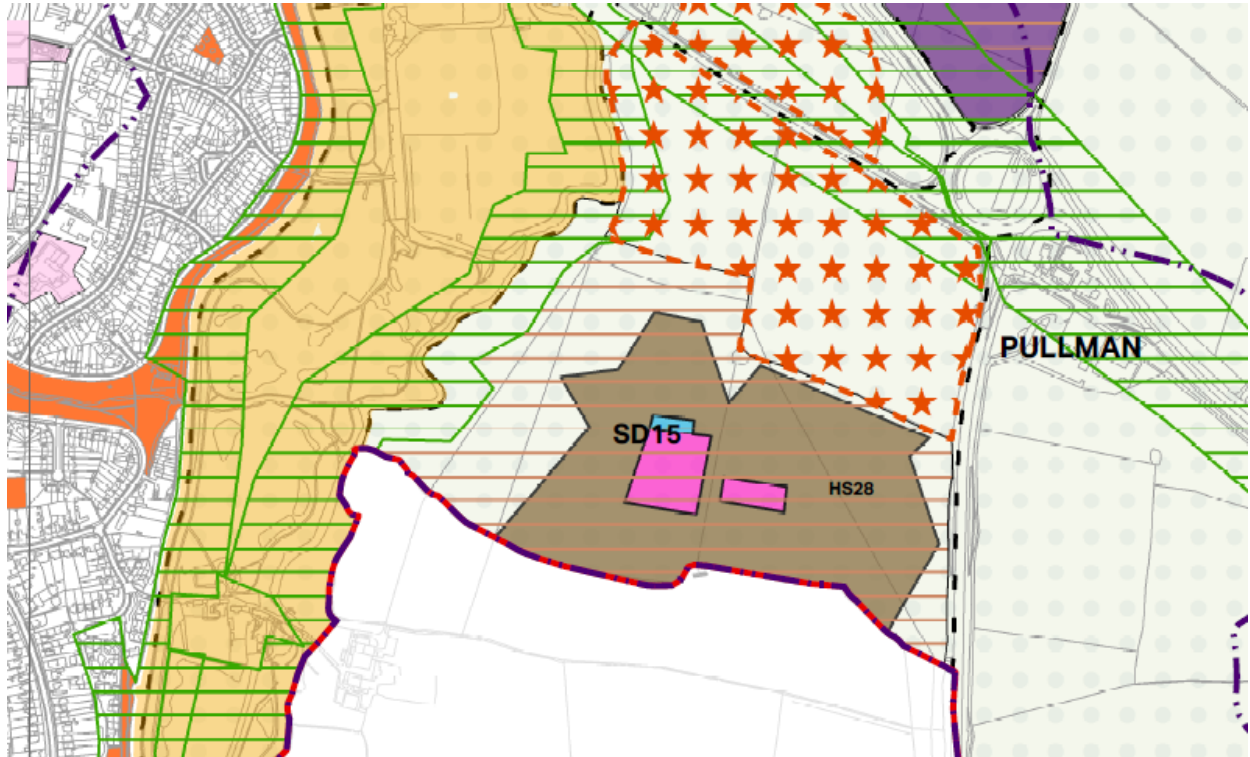


















Milton Keynes Council

Plan:MK Submission

Schedule of Proposed Policies Maps Modifications, 2018

<p>PM4</p>	<p>54</p>	<p>SD15 – Policies Map Sheet 4</p>		<p>Modification to the Eaton Leys site boundary to omit the Scheduled Monument</p> 	<p>To reflect the extent of development in line with the planning permission</p>
<p>Post-Submission</p>					
<p>PM44</p>		<p>All Maps</p>		<p>Split existing 'Linear, District and Local Parks' layer into two separate layers: 'Linear Parks' and 'District and Local Parks'. Update each map and legend to reflect the change.</p> <ul style="list-style-type: none">  Linear, District and Local Parks  <u>District and Local Parks</u>  Recreation and Open Space  Recreation and Open Space - Proposed  Amenity Open Space  Campbell Park  Site of Special Scientific Interest  Historic Park and Garden 	<p>To reflect separate corresponding policies in Plan:MK – Policy DS6 Linear Parks and L1 Facilities Acceptable in the Parks</p>

PM45		All Maps	<p>Update Legend for 'Central Bletchley Urban Design Framework Area' layer.</p> <ul style="list-style-type: none">  Mineral Allocations Sand and Gravel  Reserve Site  Minerals Primary Focus Areas  Minerals Secondary Focus Areas  District Centre  Town Centre  Central Bletchley Urban Design Framework Area <u>Prospectus Area</u>  Proposed Further Higher Education 	To reflect the change in the title of this work
------	--	----------	---	---