




(Map Centre: x = 492554.48 m, y = 245413.81 m) 0.1km Grid



**Consultation for proposed diversion of North Crawley Footpath 6A.**

**Key**

-  Existing Footpath & Bridleway
-  Proposed To Be Extinguished
-  Proposed Diversion of Footpath



**MK HBS Mapping Services**  
N Kingsley / 06/01/05

This map is reproduced from Ordnance Survey material with the permission of Ordnance Survey on behalf of the Controller of Her Majesty's Stationery Office. Crown copyright. Unauthorised reproduction infringes Crown copyright and may lead to prosecution or civil proceedings. Milton Keynes Council - 10019503 - 2004.

Scale 1:2000