© Crown copyright and database rights 2017 Ordnance Survey 0100031673.

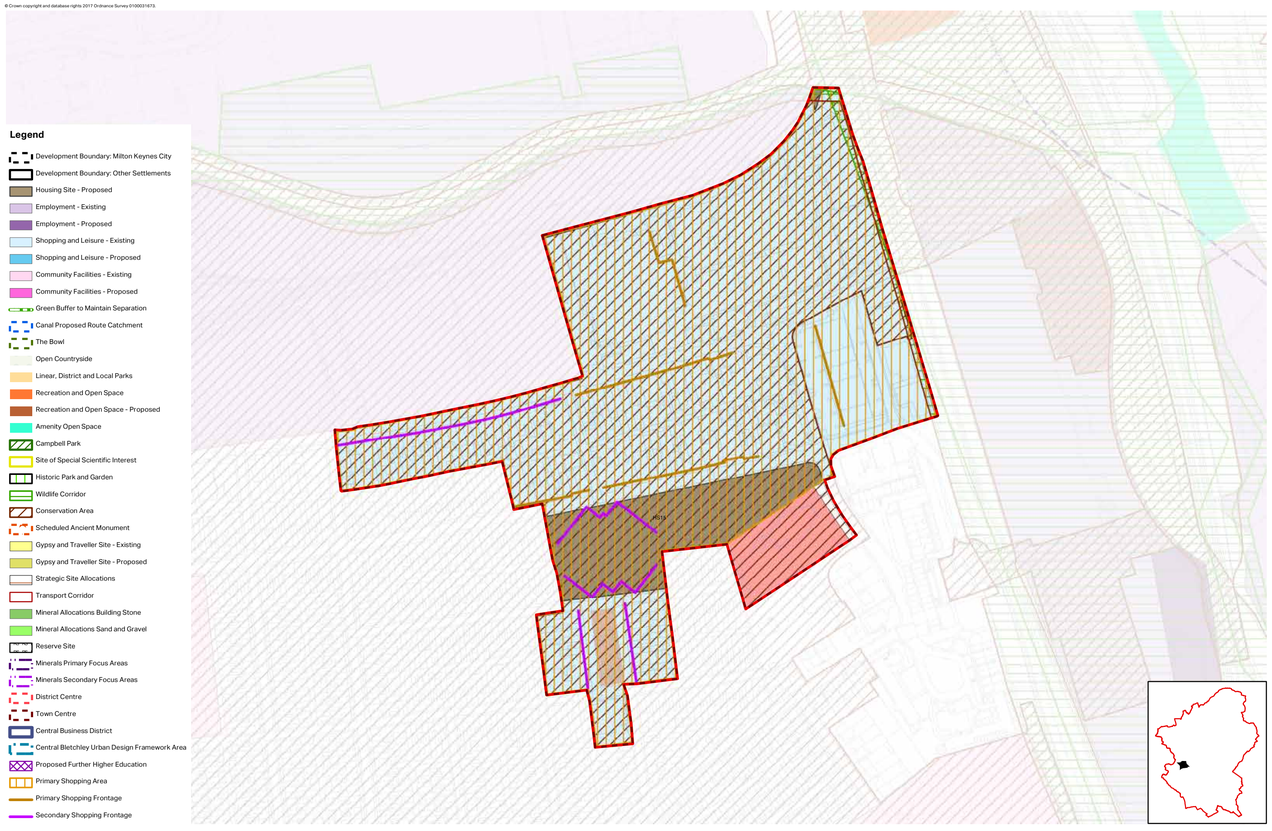


## Policies Map - Wolverton Town Centre

N W E S

0 15 30 60 90
Meters

AECOM

© Crown copyright and database rights 2017 Ordnance Survey 0100031673.

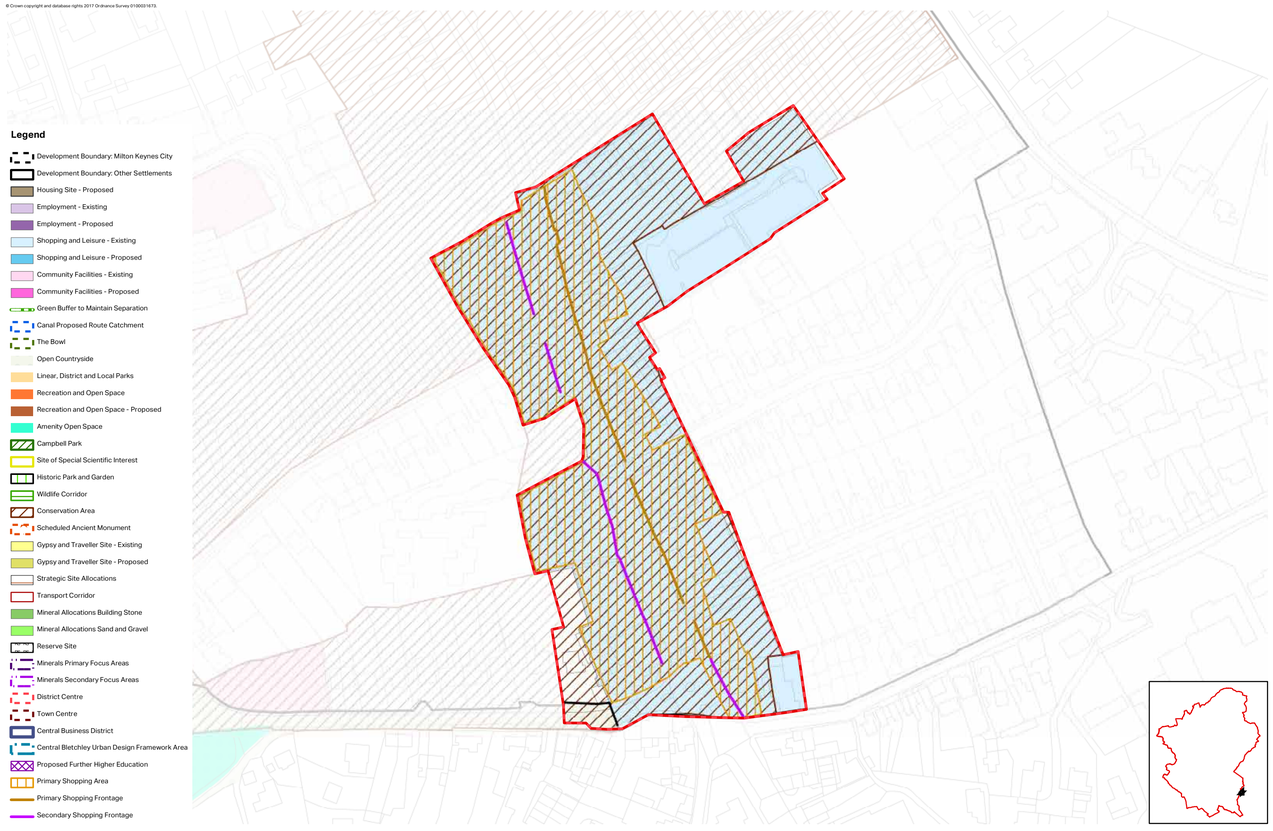


## Policies Map - Woburn Sands District Centre

N W E S

0 10 20 40 60
Meters

AECOM

© Crown copyright and database rights 2017 Ordnance Survey 0100031673.

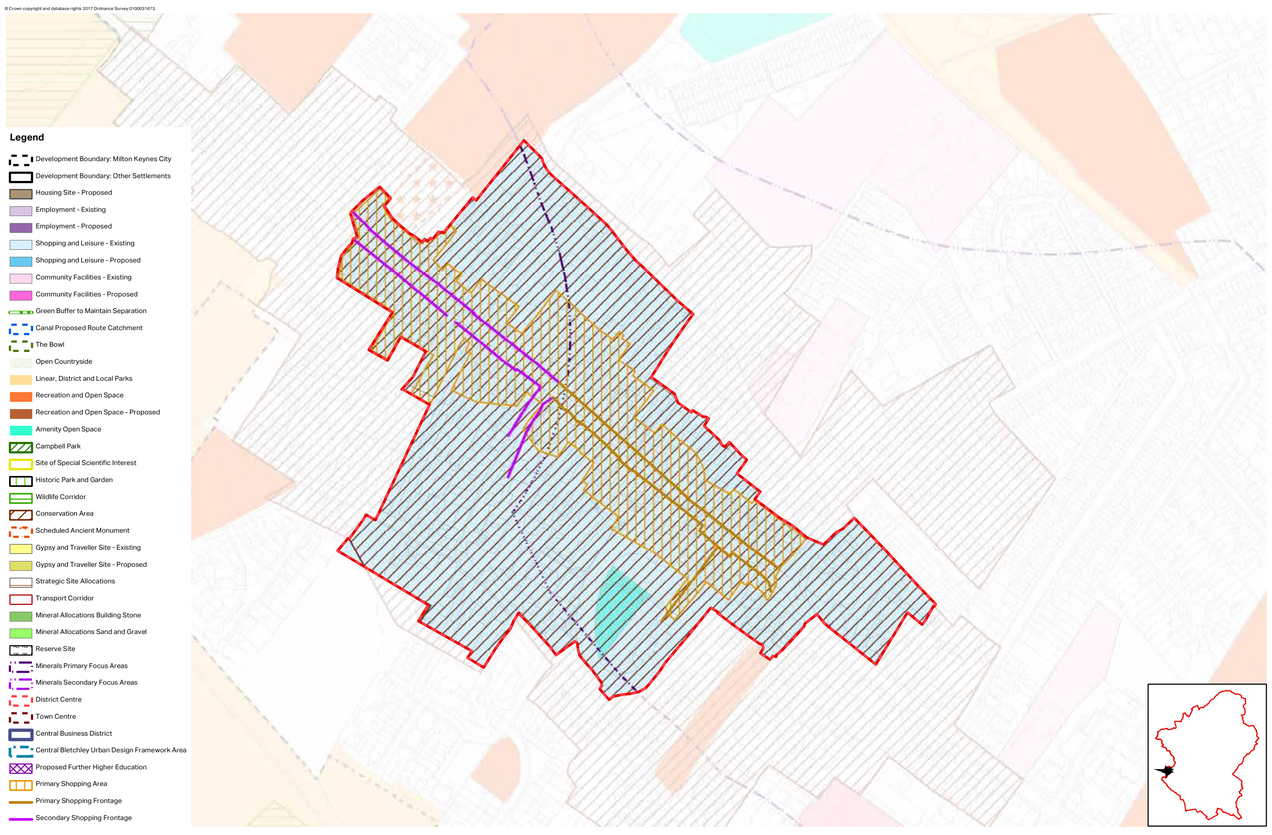


## Policies Map - Stony Stratford District Centre

N W E S

0 15 30 60 90
Meters

AECOM

© Crown copyright and database rights 2017 Ordnance Survey 0100031673.

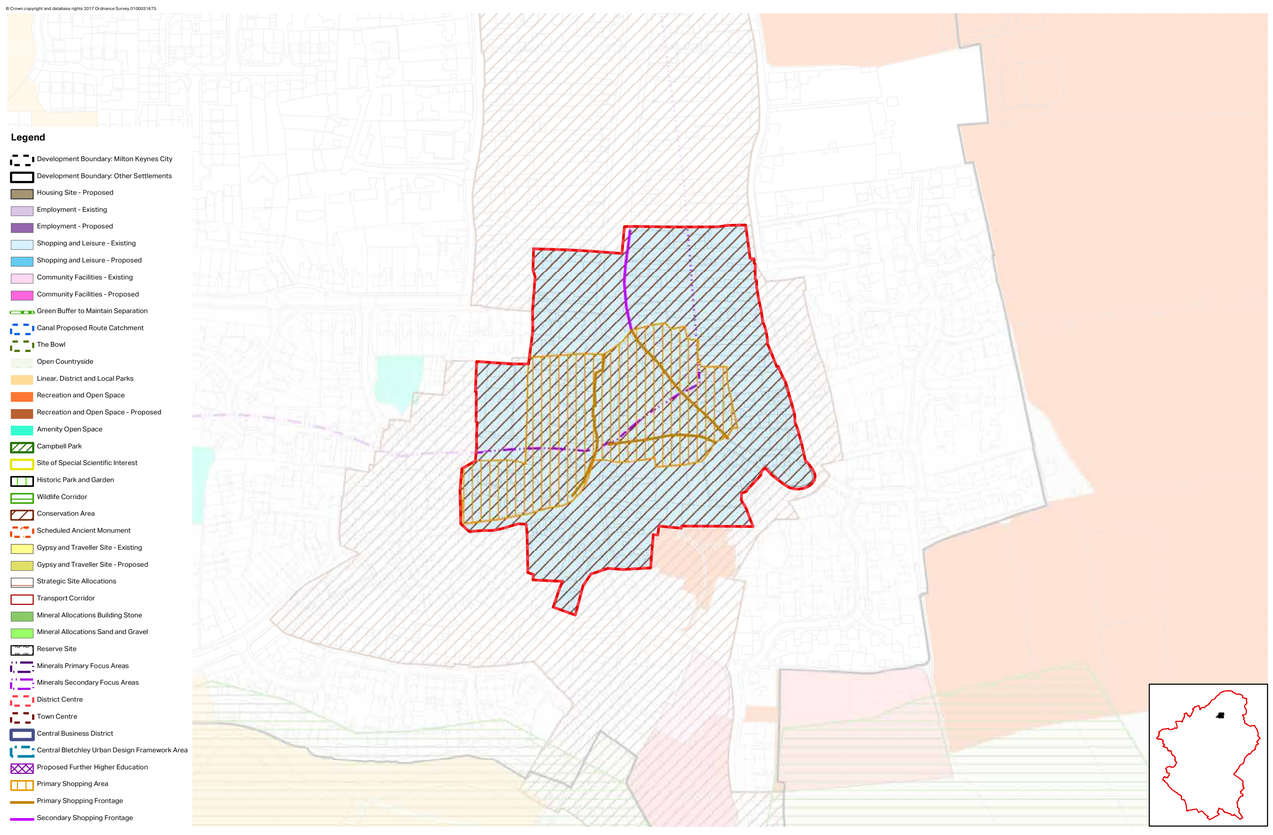


## Policies Map - Olney District Centre

N W E S

0 15 30 60 90
Meters

AECOM

© Crown copyright and database rights 2017 Ordnance Survey 0100031673.

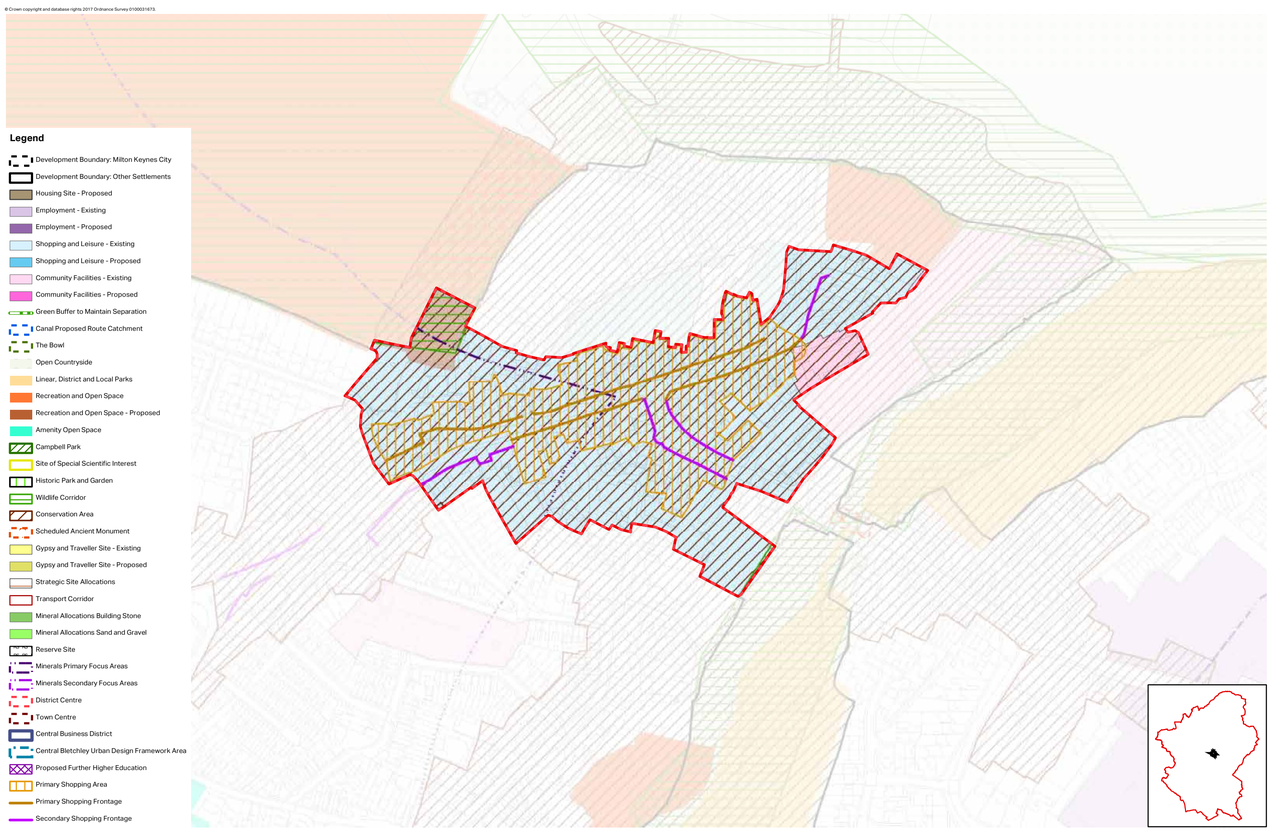


## Policies Map - Newport Pagnell

N W E S

0 15 30 60 90
Meters

AECOM

© Crown copyright and database rights 2017 Ordnance Survey 0100031673.

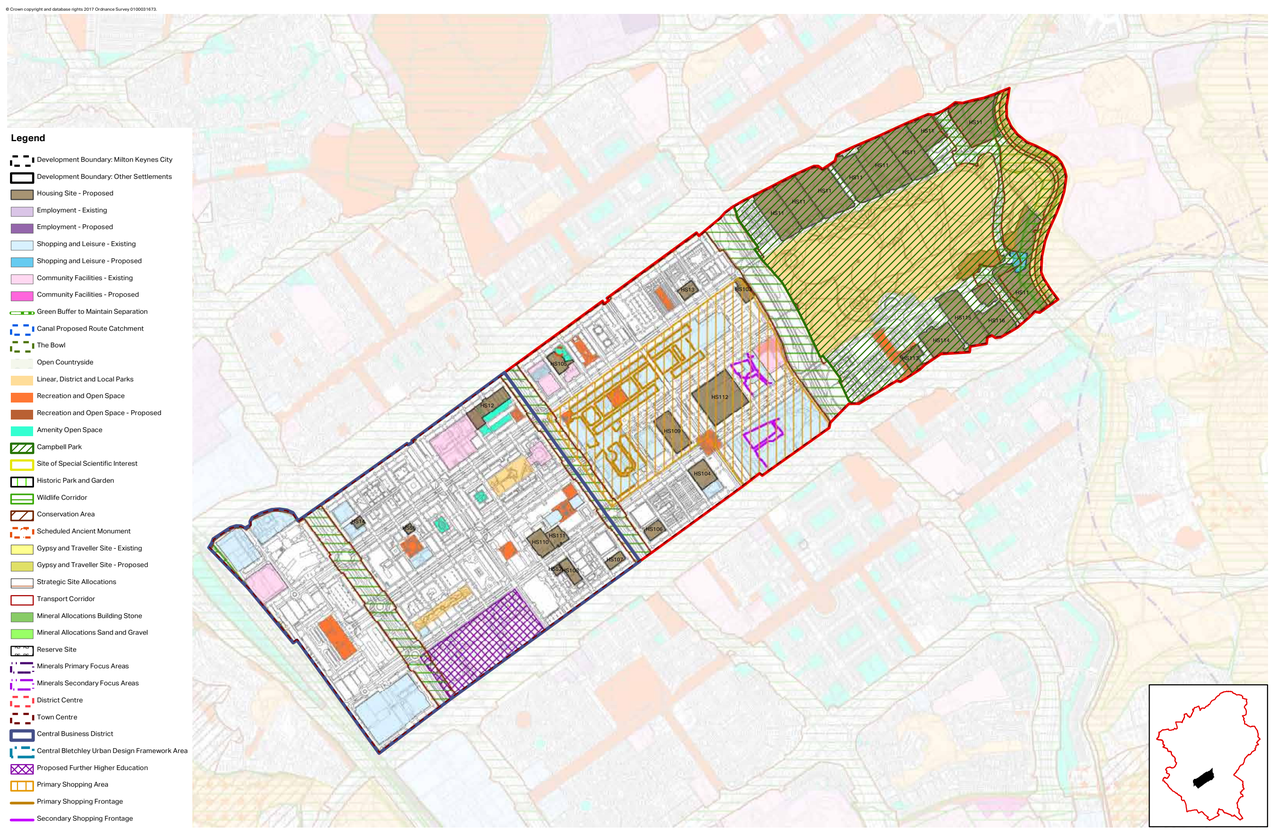


## Policies Map - Central Milton Keynes

N W E S

0 90 180 360 540
Meters

AECOM

© Crown copyright and database rights 2017 Ordnance Survey 0100031673.

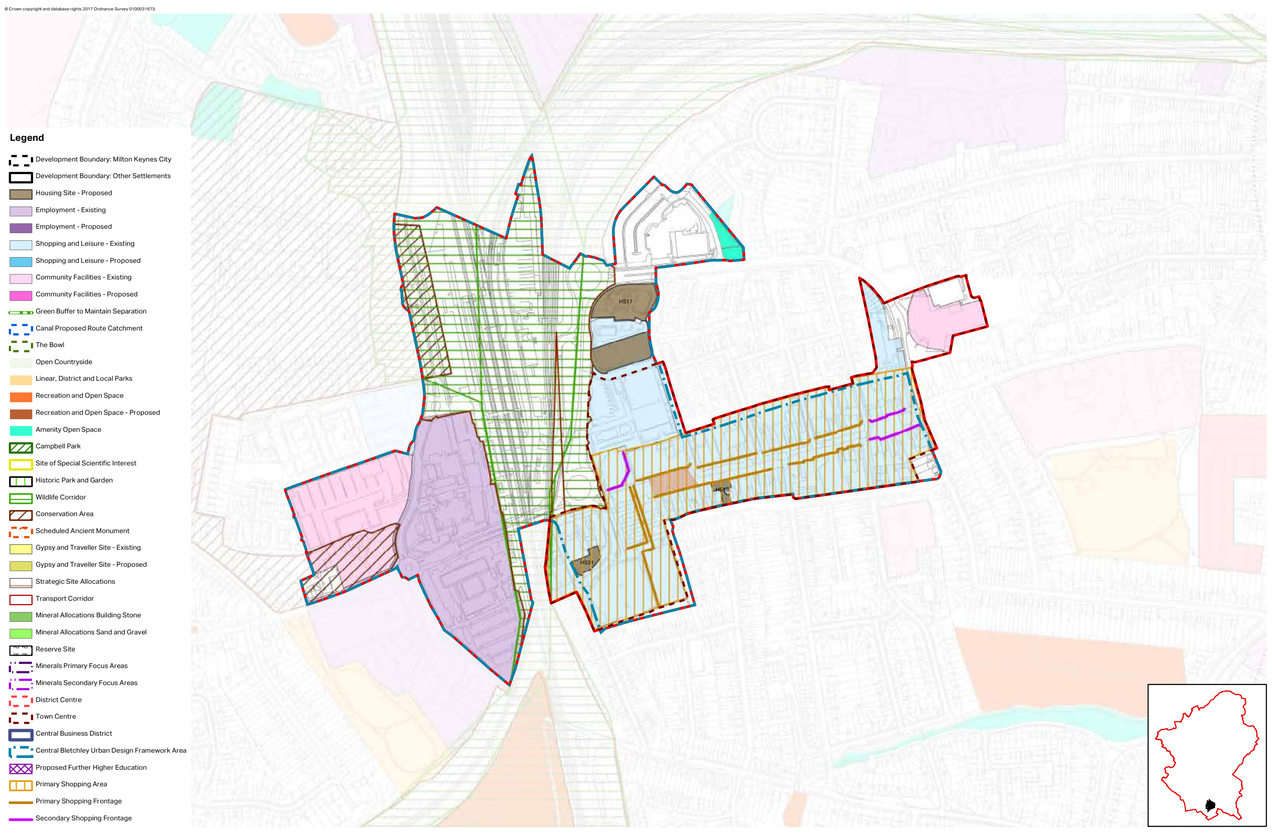


## Policies Map - Bletchley Town Centre

N W E S

0 35 70 140 210
Meters

AECOM