



























	Linear Parks		Amenity Open Space (over 1000m <sup>2</sup> )		Orchards		P	Play Areas
	District Parks		Playing Fields & Outdoor Sports Facilities		Paddocks		PA	Paddocks
	Local Parks		Sites of Wildlife Interest		Churchyards		WS	Water Sports
	Pocket Parks		Green Access Link		Cemeteries		A	Allotments
	Village Greens		Civic Spaces		Common Land		PF	Playing Fields
	Transport Corridors		Allotments		Proposed Linear Park		C	Churches
							CE	Cemeteries
							O	Orchards
							VG	Village Green
								
								

\*The numbers are for reference purposes only

