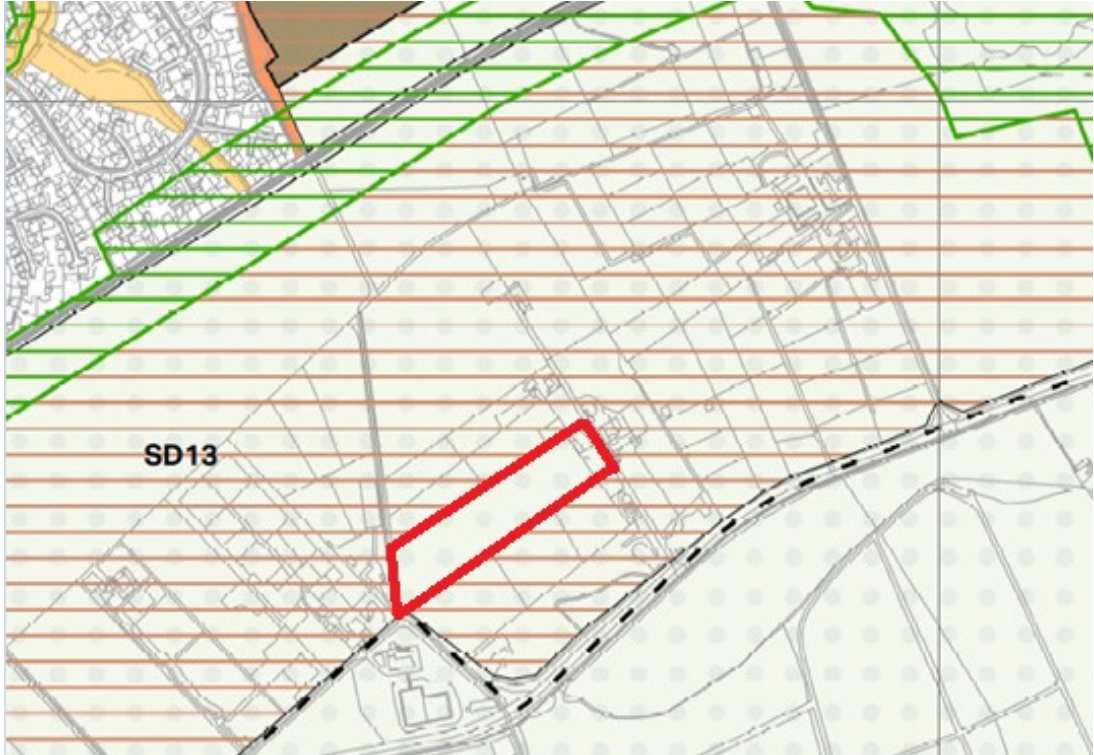
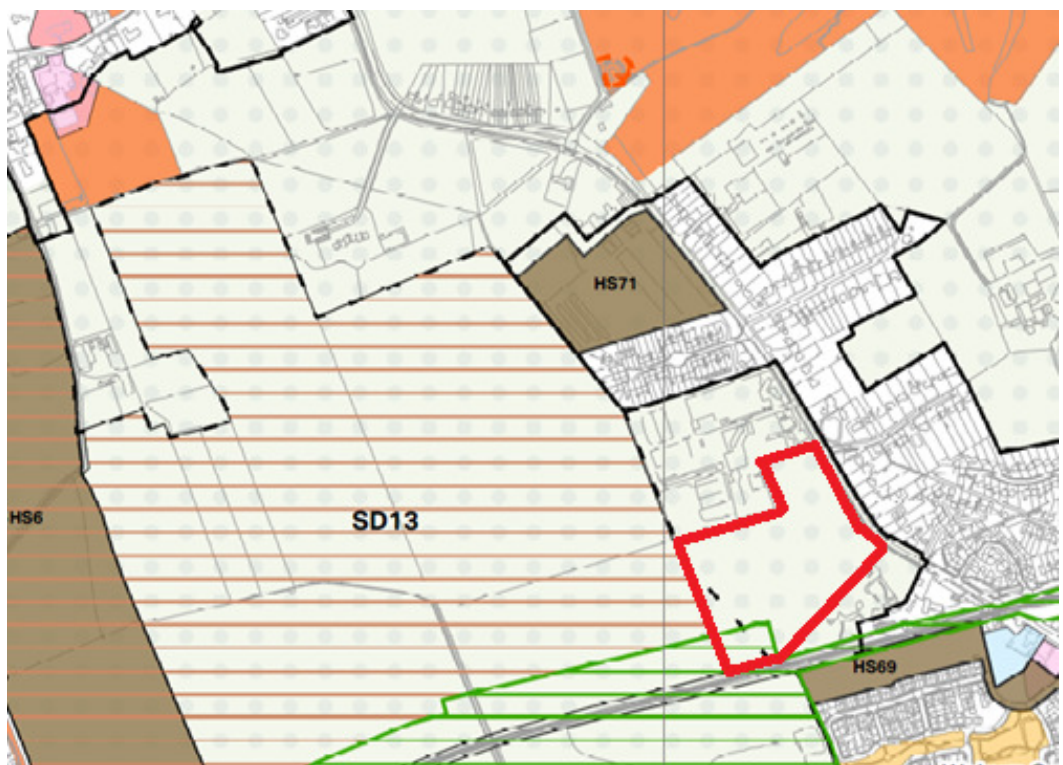


# **Milton Keynes Council**

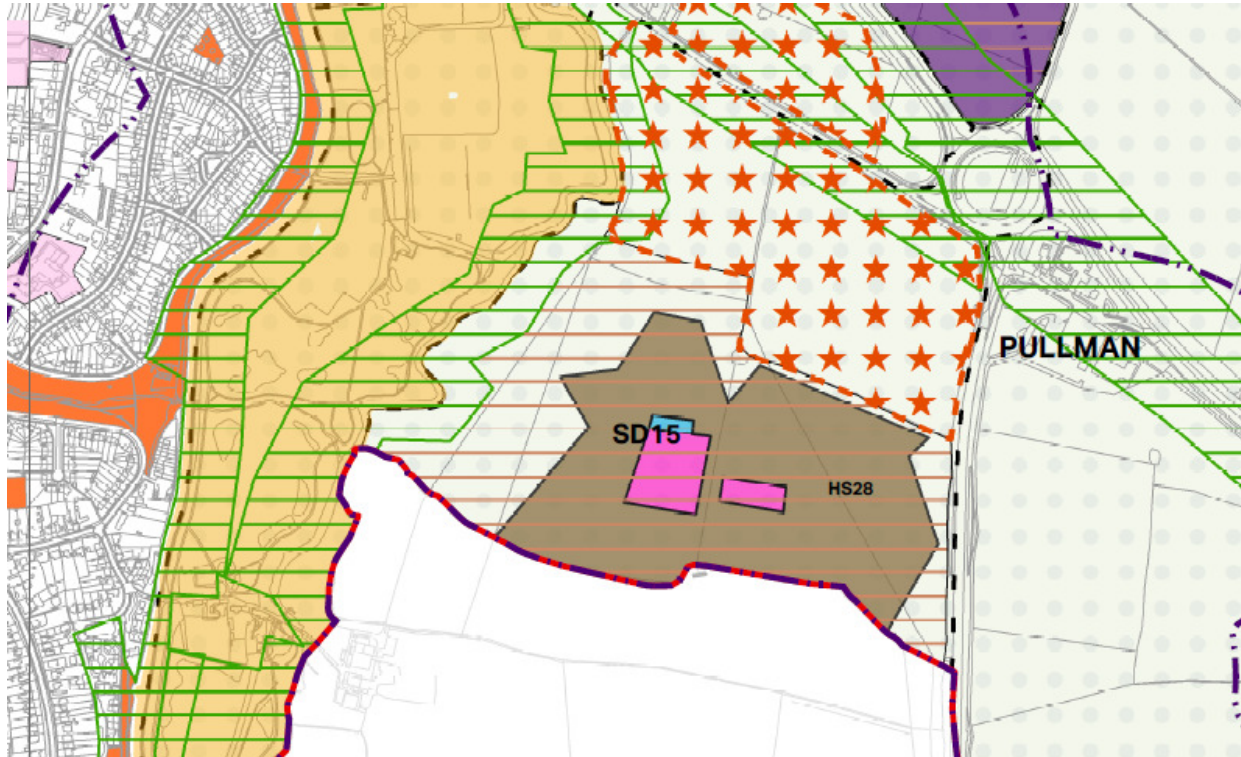
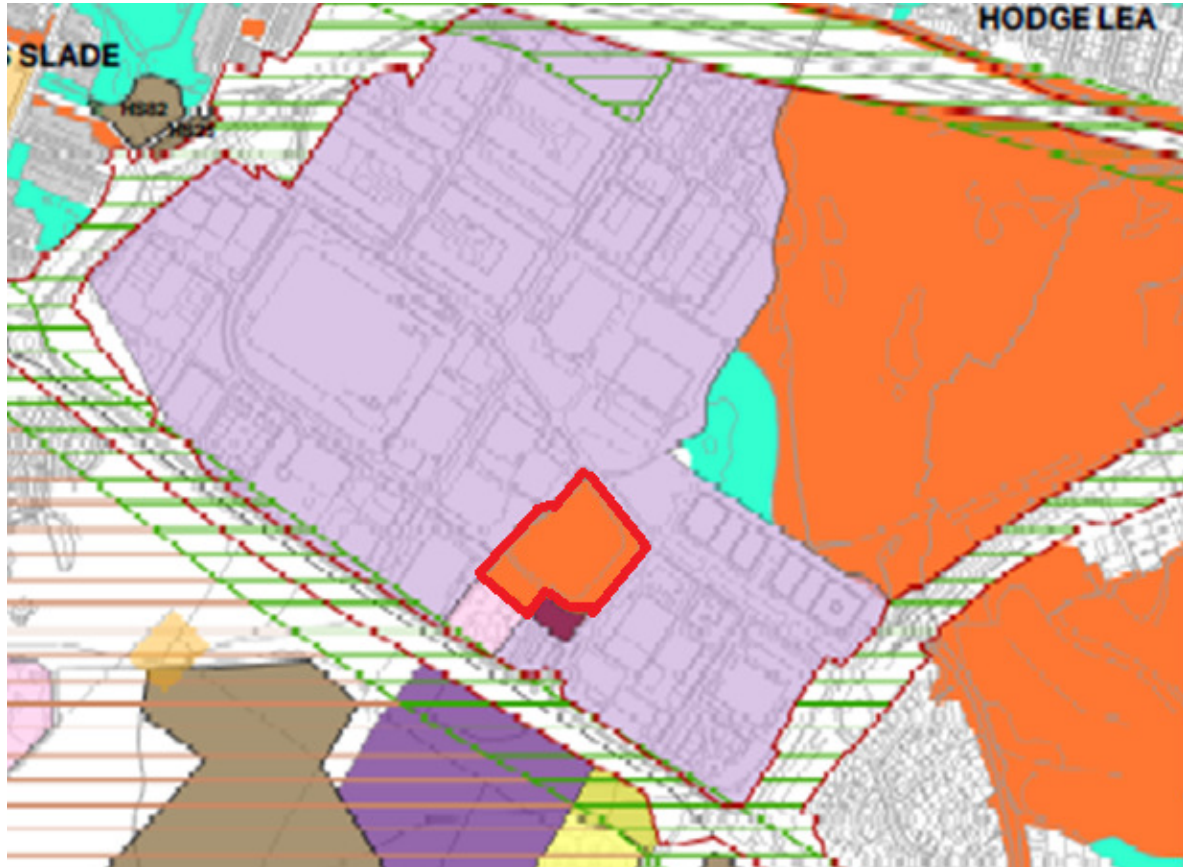
## **Plan:MK**

# **Schedule of Proposed Policies Maps Modifications (October 2018)**

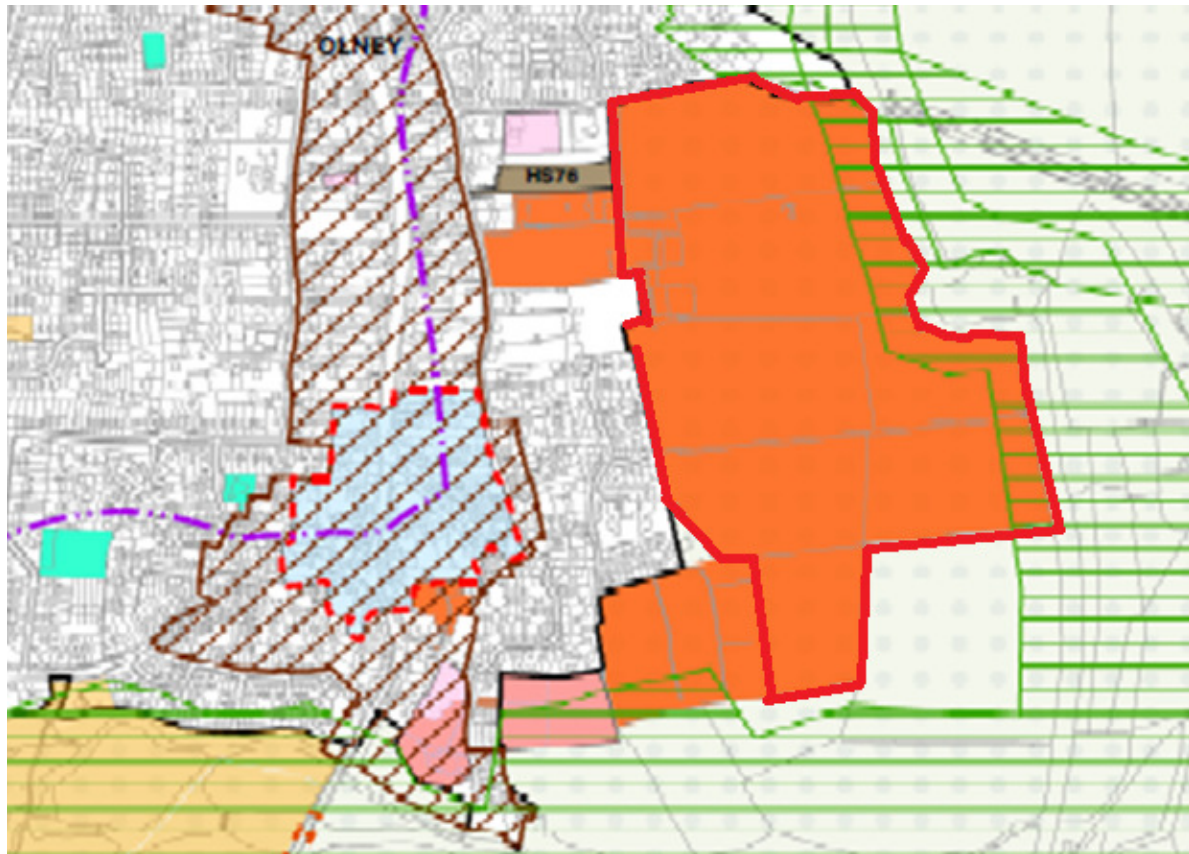

Ref	Pg No	Policy	Para/Table/ Figure/Bullet	Proposed modification <del>Deletions</del> <u>Additions</u>	Reason for proposed modification
PM1		Policies Map Sheet 4		<p>Include additional land shown edged in red on provided map within the SEMK allocation</p> 	<p>Addition of land to enable a more comprehensively designed scheme to come forward</p>

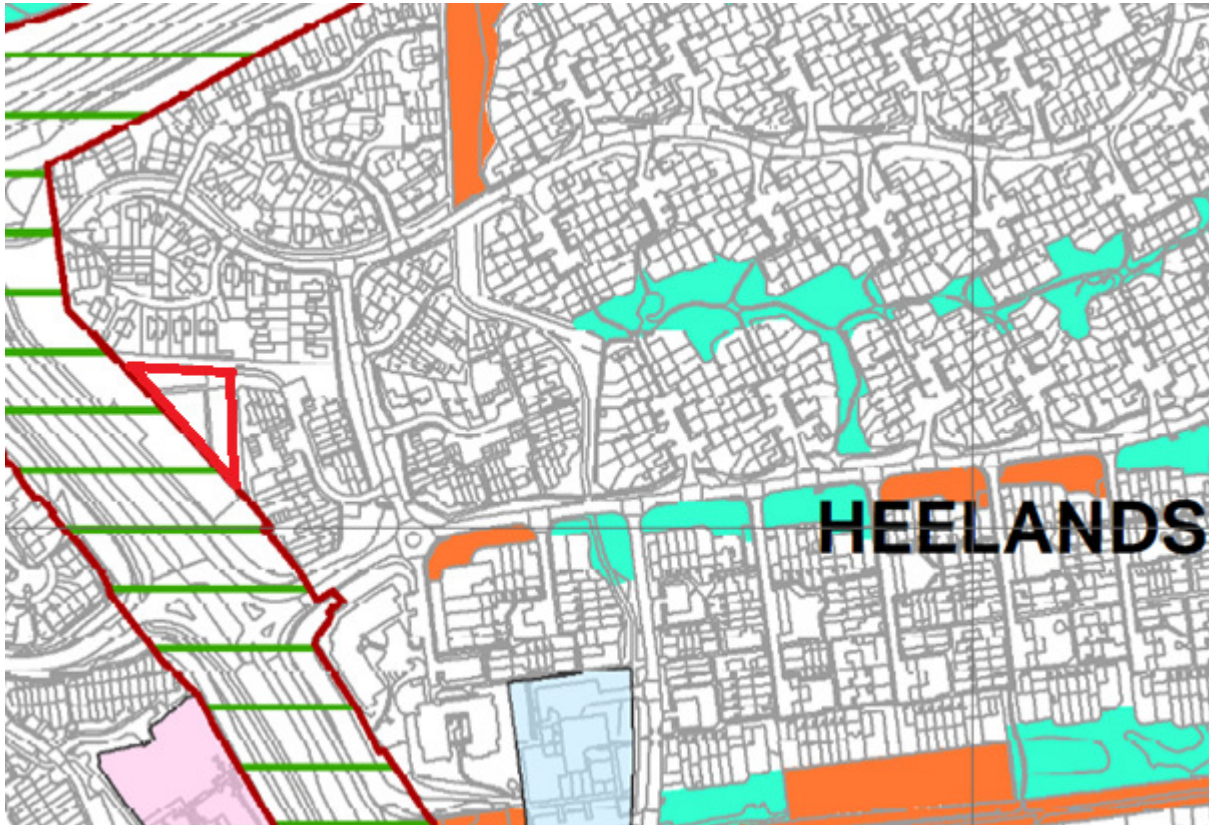
PM2		Policies Map Sheet 4	<p>Add additional land as outlined in red to the SEMK allocation</p> 	<p>Addition of land to enable a more comprehensively designed scheme to come forward</p>
PM3		Policies Map Sheet 2	<p>Add additional land as outlined in red to the Milton Keynes East allocation</p> 	<p>Addition of land to enable a more comprehensively designed scheme to come forward</p>




PM4		Policies Map Sheet 4	<p>Modification to the Eaton Leys site boundary to omit the Scheduled Monument</p> 	To reflect the extent of development in line with the planning permission
PM5		Policies Map Sheet 5	<p>Delete 'Recreation and Open Space' designation as outlined in red in Kiln Farm</p> 	Correction

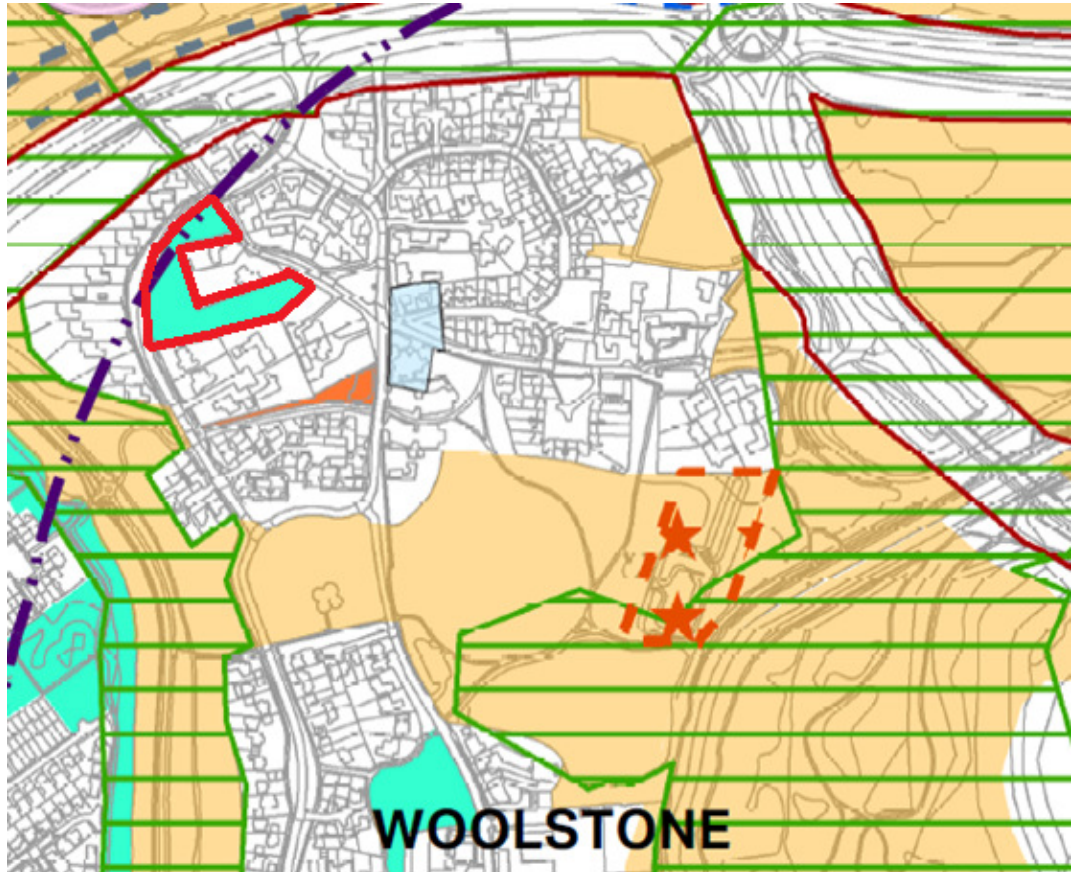


PM6		Policies Map Sheet 2	<div>Delete part of the open space designation (land outlined in red) in Olney</div> 	Correction
PM7		Policies Map Sheet 4	<div>Realign the Legend on Sheet 4 so that it doesn't overlap Newton Leys map data</div>  <div><div>nes Boundary</div><div>ent Boundary: Milton Keynes City</div><div>ent Boundary: Other Settlements</div><div>te - Proposed</div><div>Shopping and Leisure - Proposed</div><div>Community Facilities - Existing</div><div>Community Facilities - Proposed</div><div>Green Buffer to Maintain Separation</div></div>	Realignment of the map and legend to ensure all map data is visible

PM8		Policies Map Sheet 5	<p>Add land outlined in red to 'Recreation and Open Space designation in Heelands.</p> 	Correction
-----	--	----------------------	--	------------



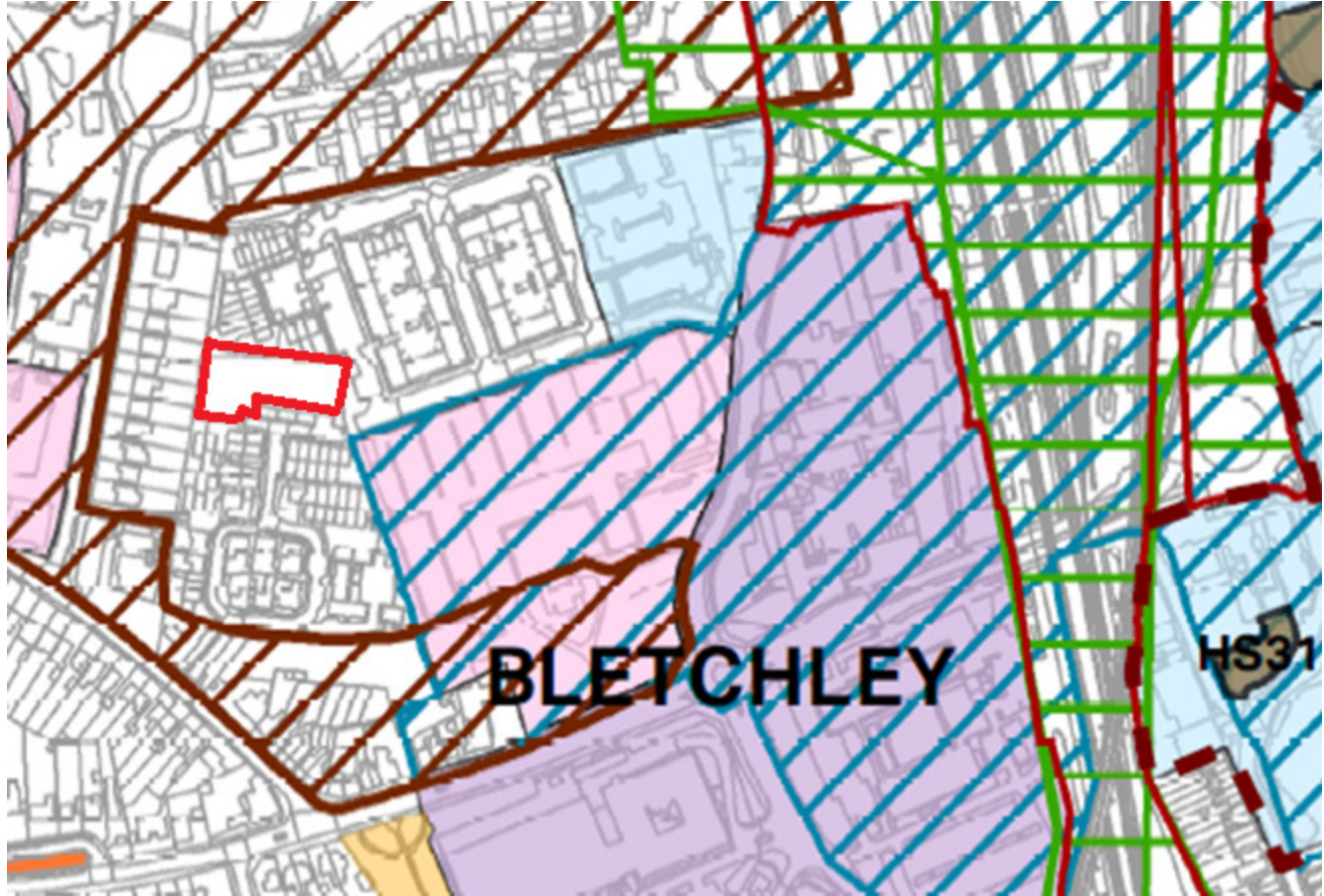
PM9		Policies Map Sheet 5	<p>Add land outlined in red to 'Linear and District Parks' designation in Monkston Park</p>  <p>The map shows Monkston Park with various colored areas. A large orange area is in the center, and a smaller orange area is at the top. A red-outlined area is located in the bottom right corner of the orange area. The text 'MONKSTON PARK' is written in large black letters across the center of the map.</p>	Correction
-----	--	----------------------	--	------------

PM10		Policies Map Sheet 4	<p>Change 'Amenity Open Space' outlined in red to 'Recreation and Open Space' designation in Woolstone.</p> 	Correction
------	--	----------------------	---	------------

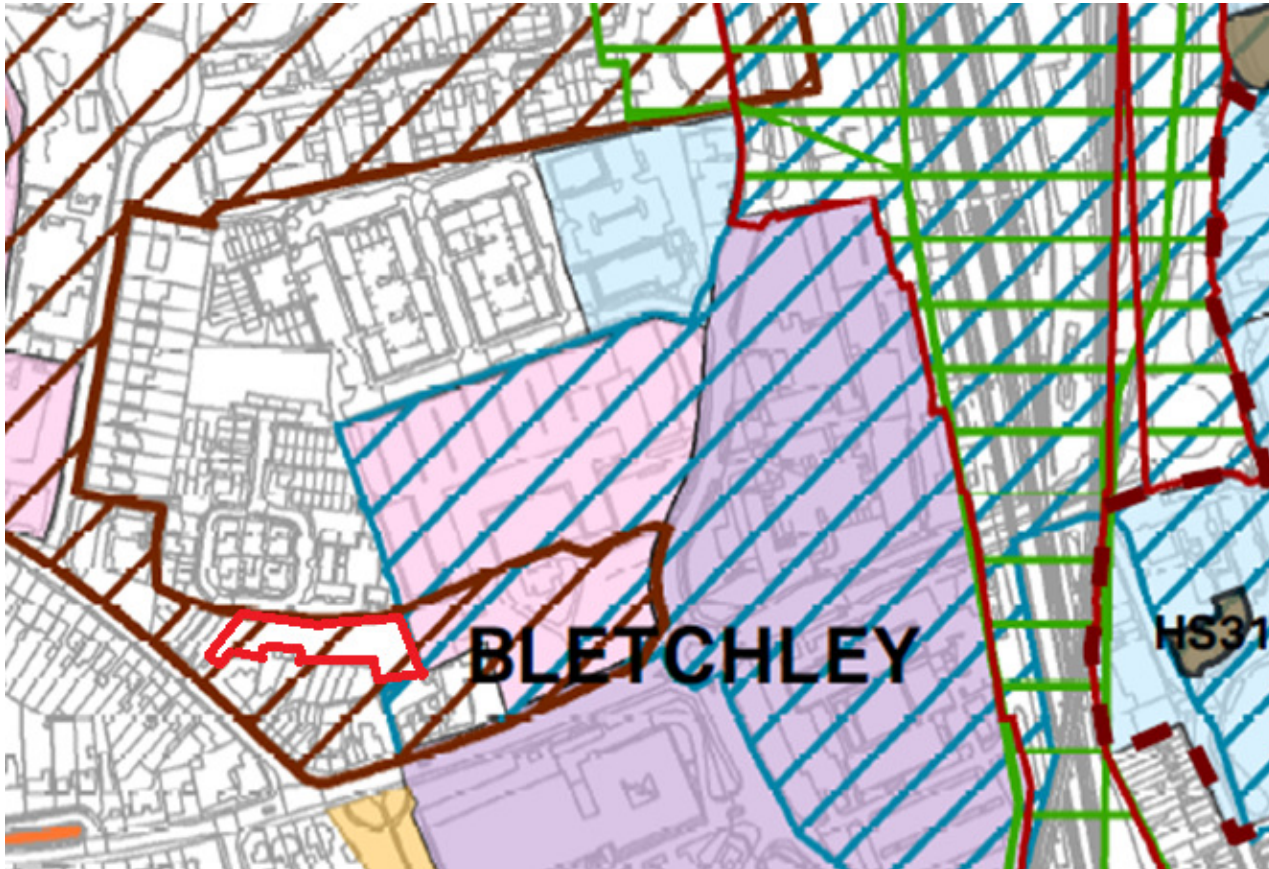
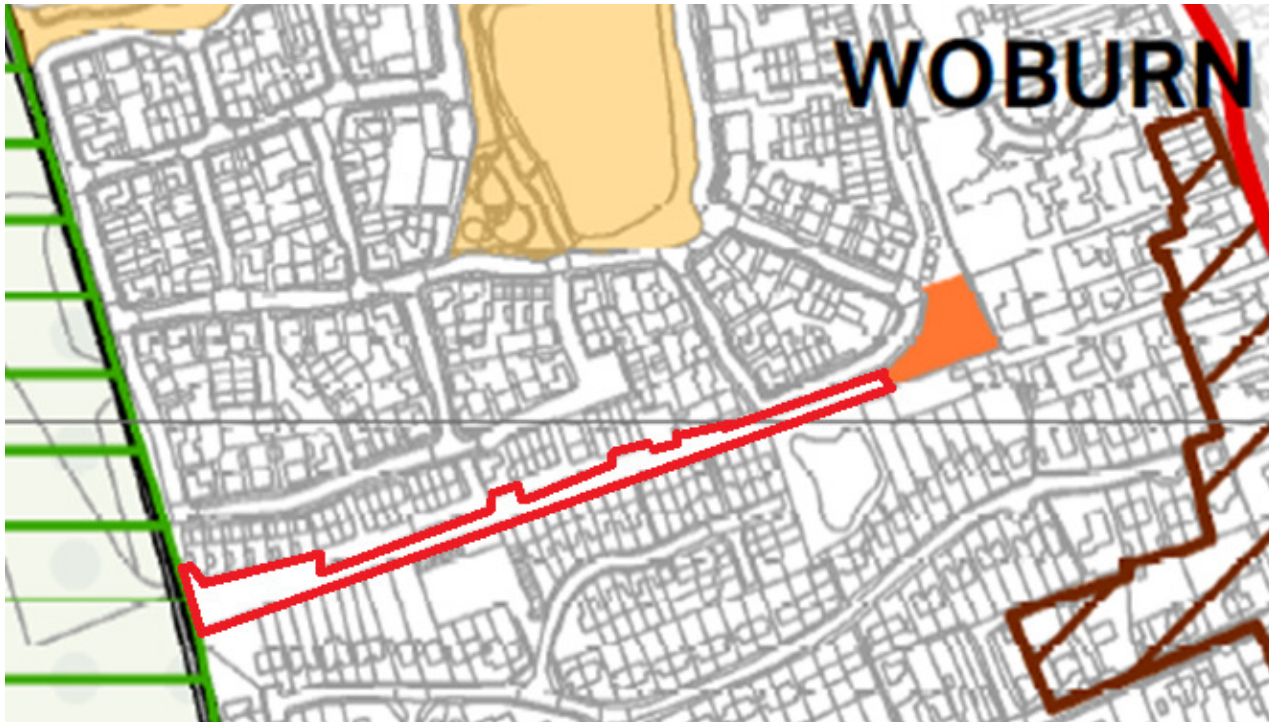


PM11		Central Milton Keynes Inset Map	<p>Add land outlined in red to 'Recreation and Open Space' designation in Central Milton Keynes</p> 	Correction
PM12		Central Milton Keynes Inset Map	<p>Add land outlined in red to 'Recreation and Open Space' designation in Central Milton Keynes</p> 	Correction

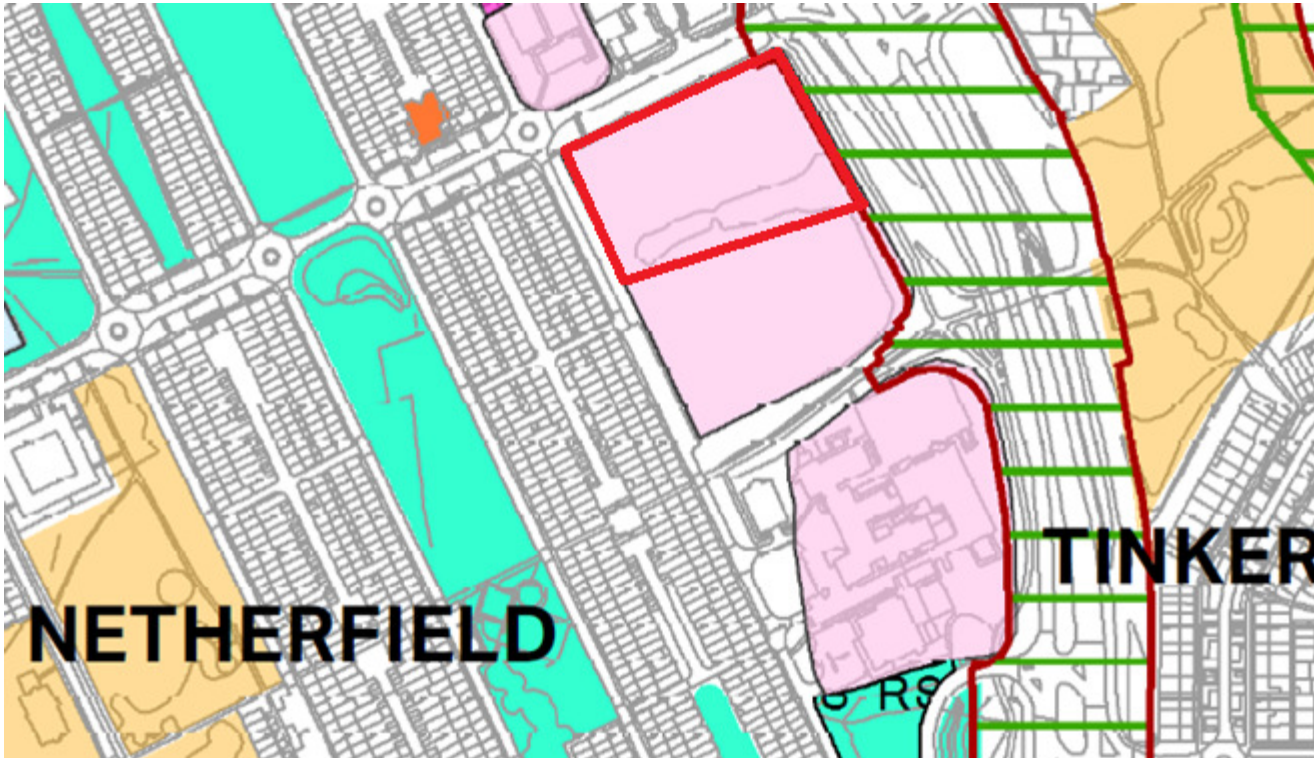
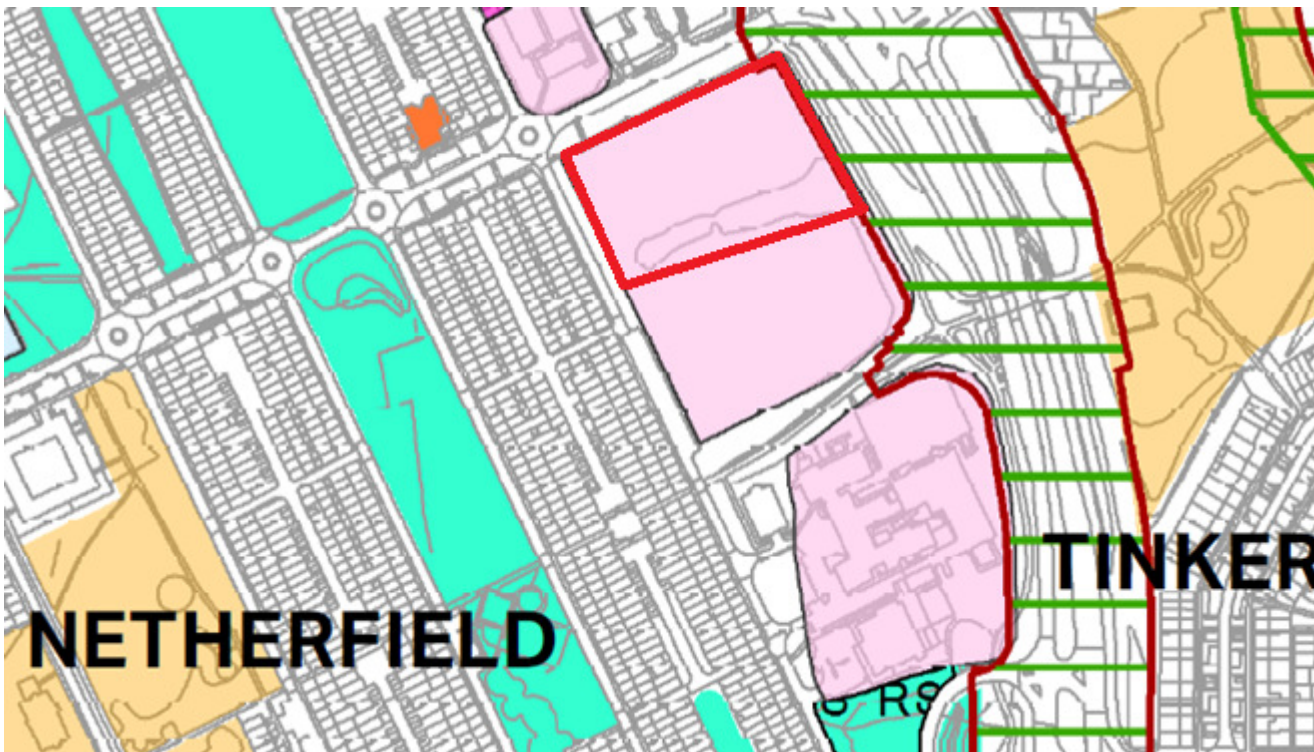


PM13		Central Milton Keynes Inset Map	<p>Redraw 'Transport Corridor' designation to exclude the residential properties west of Witan Gate/north of H6 Childs Way in Central Milton Keynes (land to be excluded outlined in red below)</p> 	Correction
PM14		Policies Map Sheet 4	<p>Add land outlined in red to 'Recreation and Open Space' designation in Bletchley</p> 	Correction

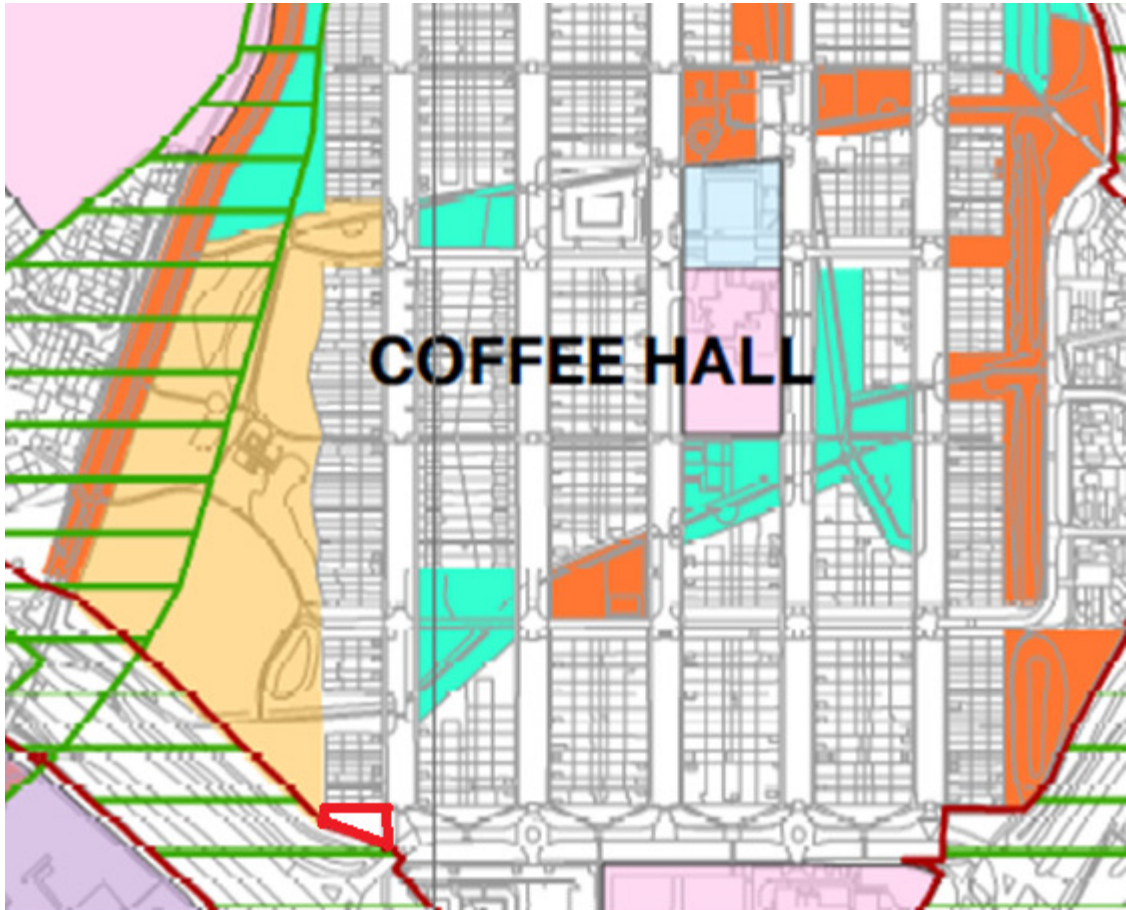


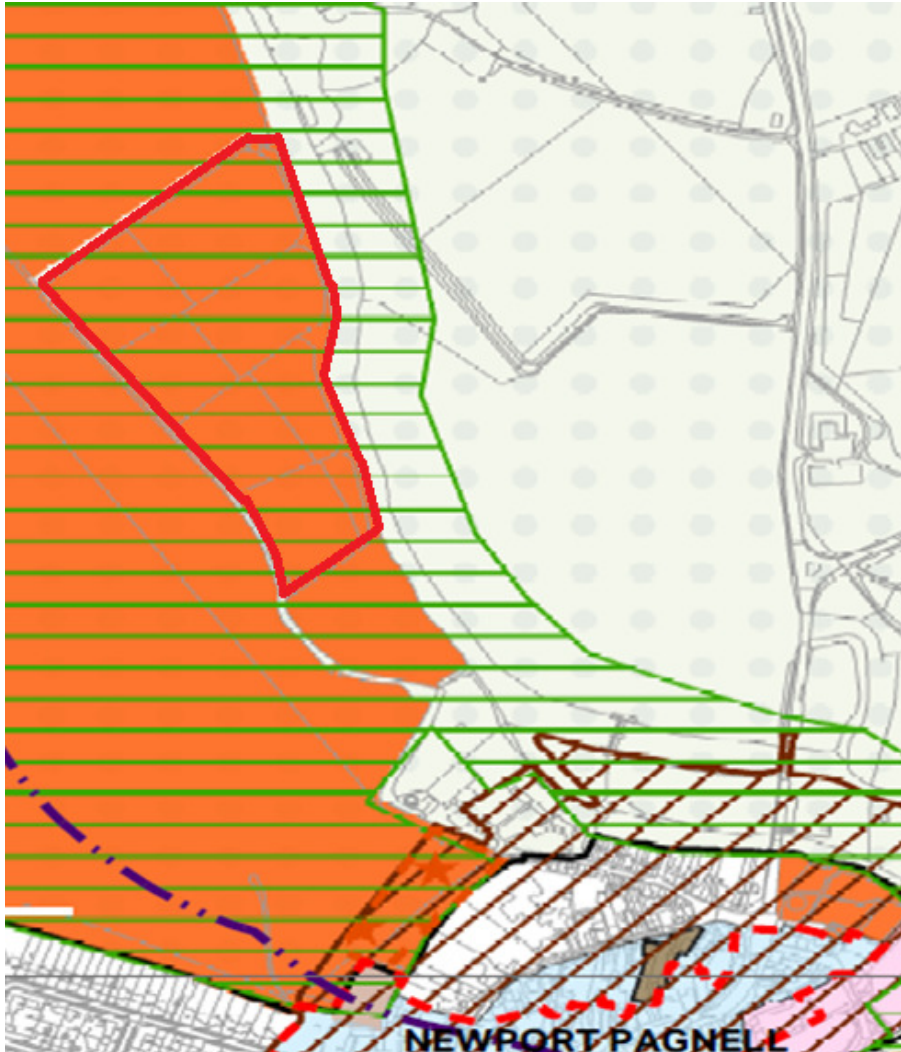
PM15		Policies Map Sheet 4		<p>Add land outlined in red to 'Recreation and Open Space' designation in Bletchley</p>  <p>The map shows a residential area with various colored overlays. A large area is shaded in light blue with diagonal lines. A smaller area is shaded in light pink with diagonal lines. A red outline highlights a specific area within the pink-shaded region. The word 'BLETCHLEY' is printed in large, bold, black letters across the center of the map. To the right, there is a label 'HS31' near a road.</p>	Correction
PM16		Policies Map Sheet 4		<p>Add land outlined in red to 'Recreation and Open Space' designation in Woburn Sands</p>  <p>The map shows a residential area with various colored overlays. A large area is shaded in light orange. A red outline highlights a specific area within the orange-shaded region. The word 'WOBURN' is printed in large, bold, black letters across the center of the map.</p>	Correction




PM17		Policies Map Sheet 4	<p>Redraw 'Community Facilities – Existing' designation to exclude recreation and open space in Netherfield (land to be excluded outlined in red below)</p>  <p>The map shows a residential area with various colored zones. A red outline highlights a specific area within the 'Community Facilities – Existing' designation. The area is labeled 'NETHERFIELD' and 'TINKER'.</p>	Correction
PM18		Policies Map Sheet 4	<p>Add land outlined in red to 'Recreation and Open Space' designation in Netherfield</p>  <p>The map shows a residential area with various colored zones. A red outline highlights a specific area within the 'Recreation and Open Space' designation. The area is labeled 'NETHERFIELD' and 'TINKER'.</p>	Correction

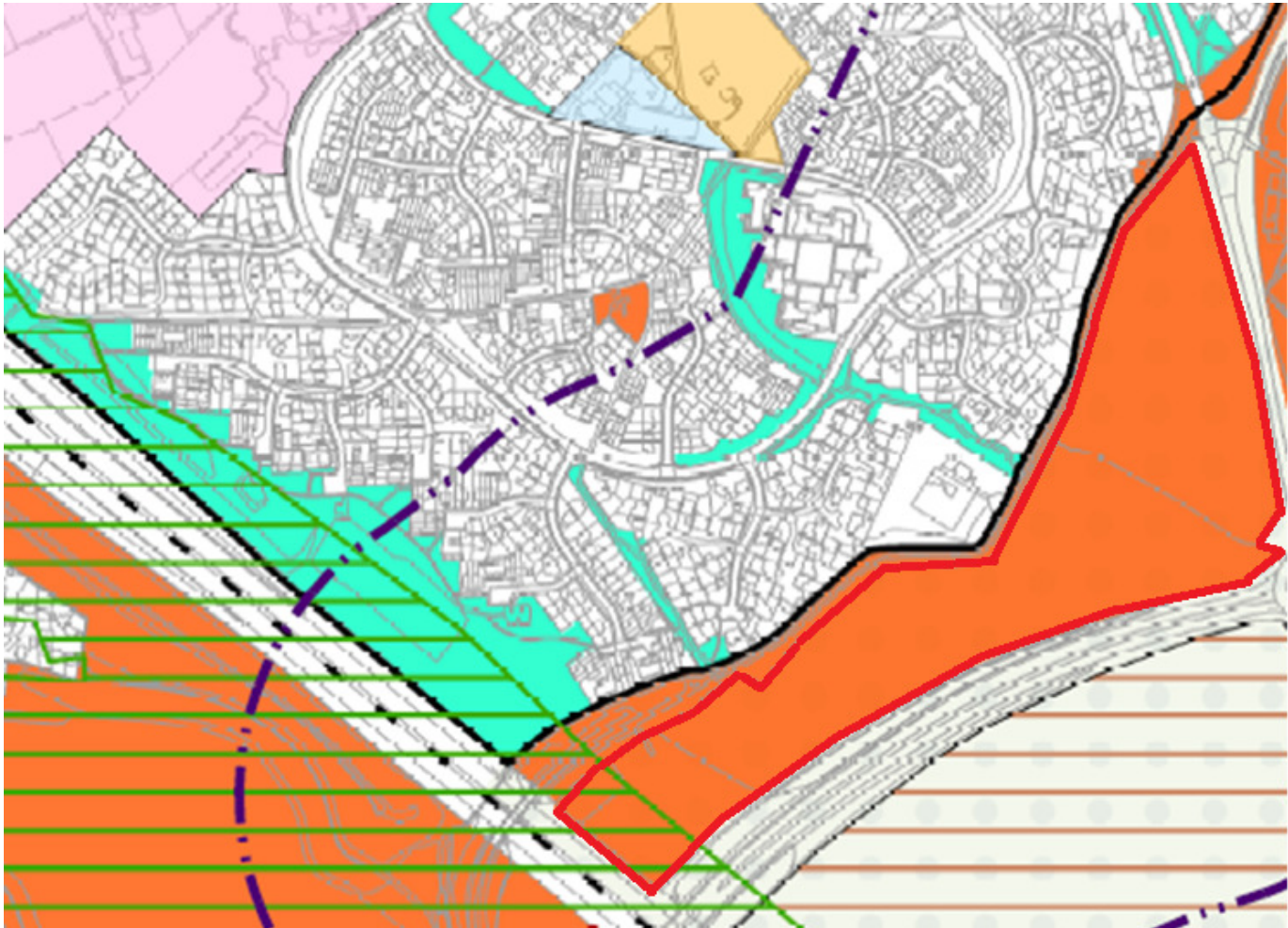


PM19		Policies Map Sheet 4	<p>Add land outlined in red to 'Recreation and Open Space' designation in Coffee Hall</p> 	Correction
------	--	----------------------	---	------------

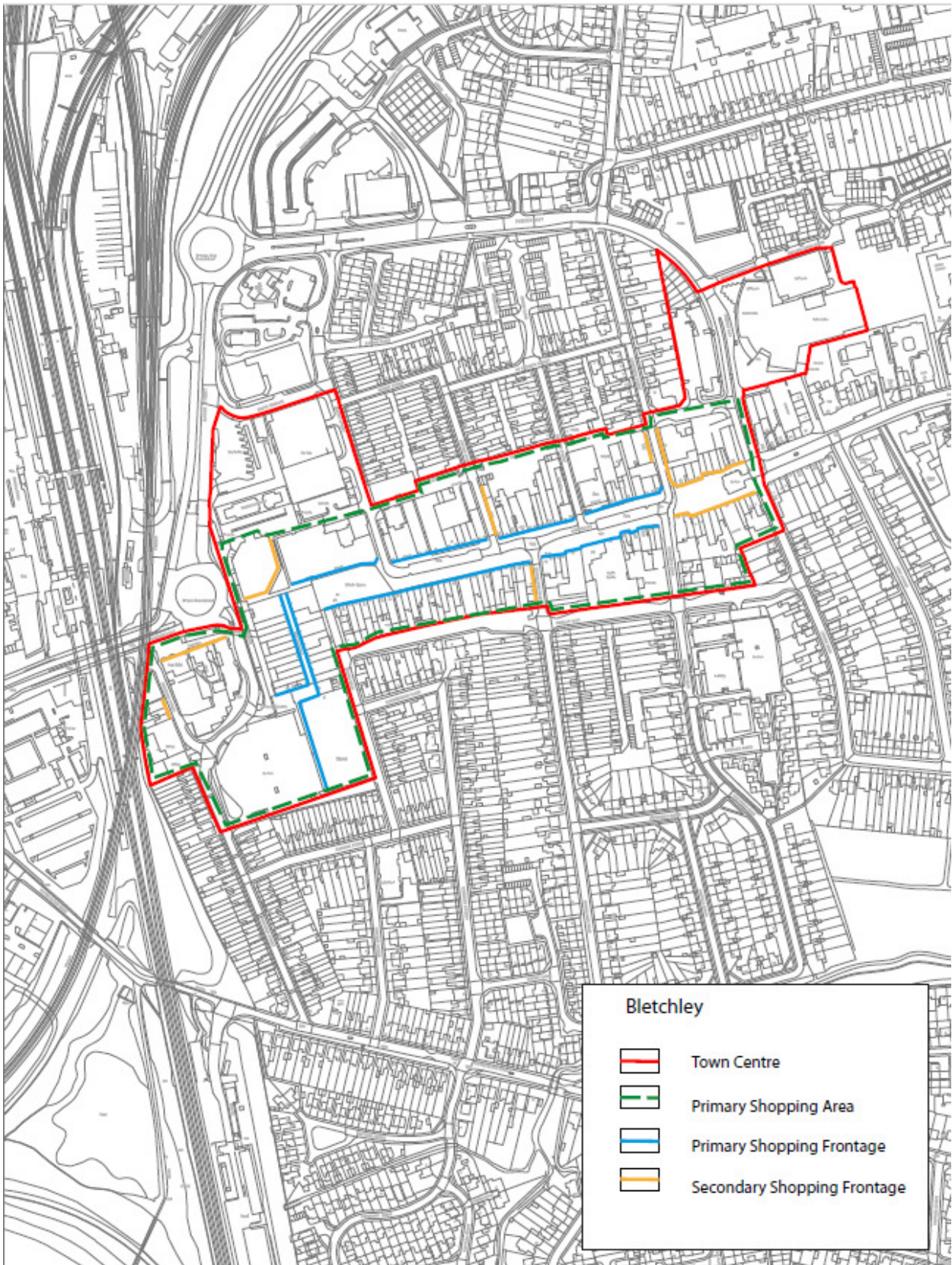
PM20		Policies Map Sheet 2	<p>Delete 'Recreation and Open Space' designation (outlined in red) north of Bury Common, Newport Pagnell – currently designated as paddock land</p> 	Correction
------	--	----------------------	--	------------



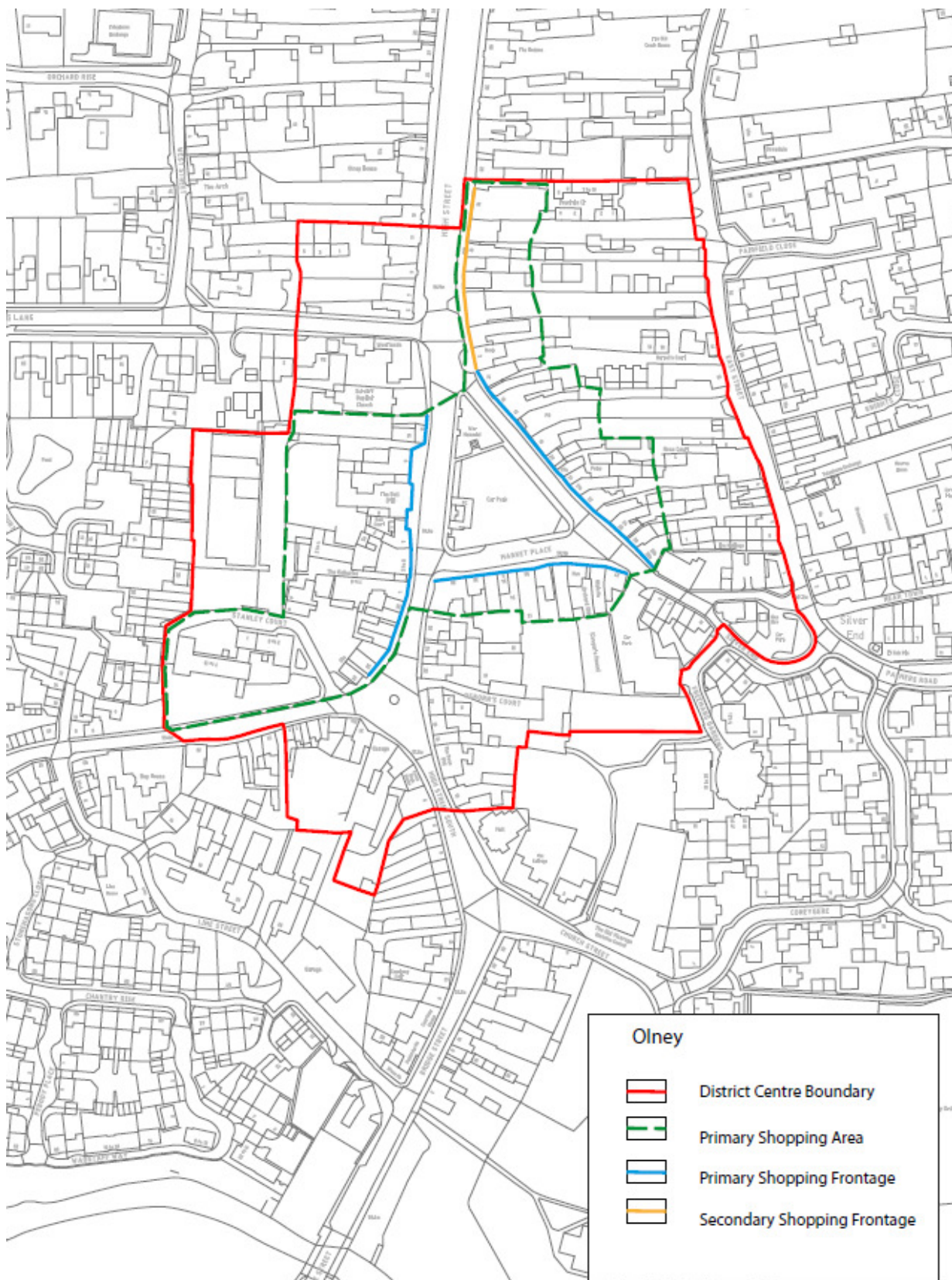
PM21		Policies Map Sheet 2		<p>Delete 'Recreation and Open Space' (outlined in red) at land north of Linford Lane, Newport Pagnell</p> 	Correction
------	--	----------------------	--	--	------------

PM22		Policies Map Sheet 2		<p>Delete 'Recreation and Open Space' (outlined in red) at land north of A422 (Monks Way), Newport Pagnell</p> 	Correction
------	--	----------------------	--	--	------------

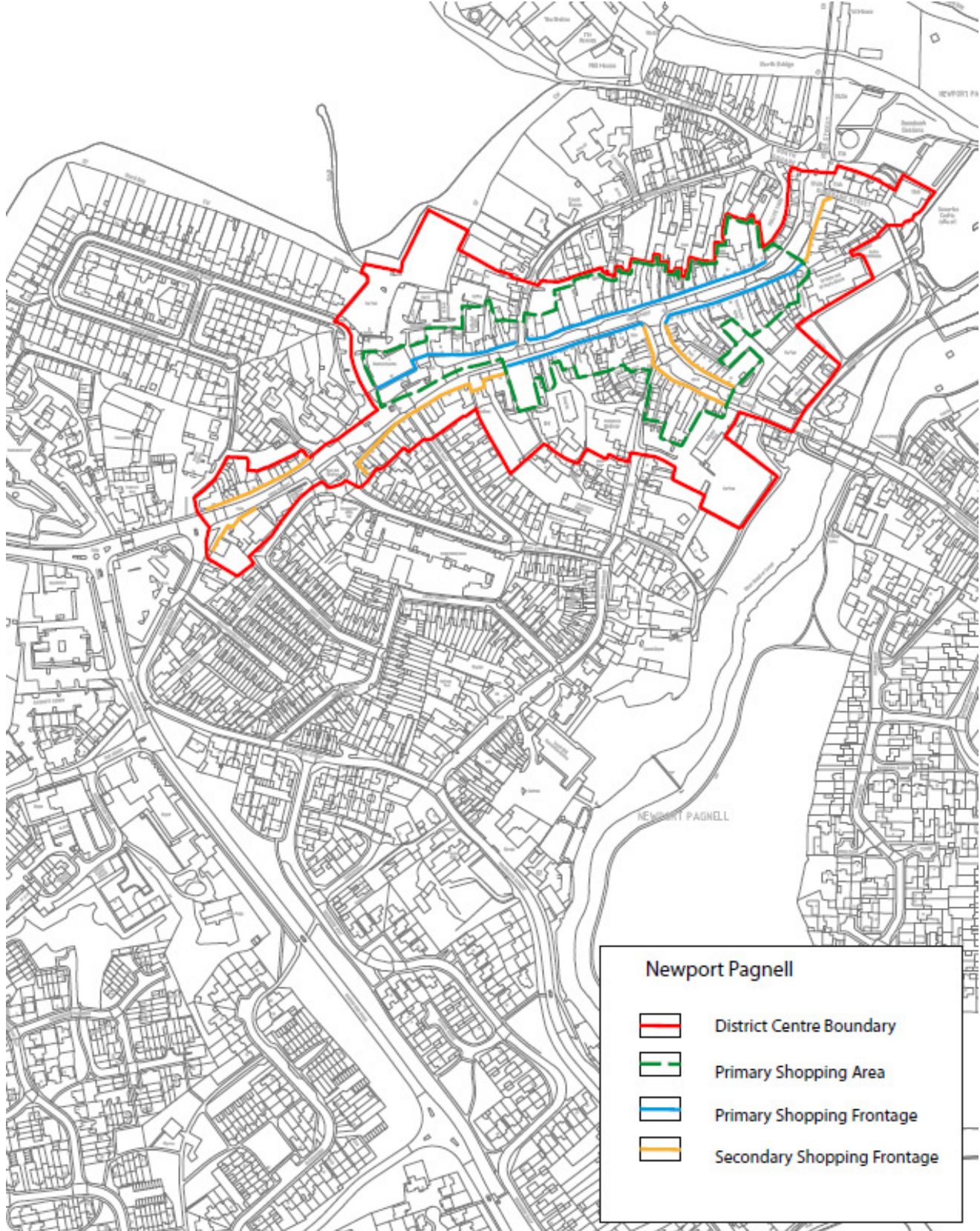


PM23		Bletchley Inset Map	<p>Secondary Shopping Frontages have been amended to include 2-6 Brooklands Road, Chandos Place, 4-8 Duncombe Street, 2-3 Oxford Street, Woodward House, and 2a Cambridge Street.</p>  <p><b>Bletchley</b></p> <ul style="list-style-type: none"> <li>Town Centre</li> <li>Primary Shopping Area</li> <li>Primary Shopping Frontage</li> <li>Secondary Shopping Frontage</li> </ul>	Correction
------	--	------------------------	--	------------

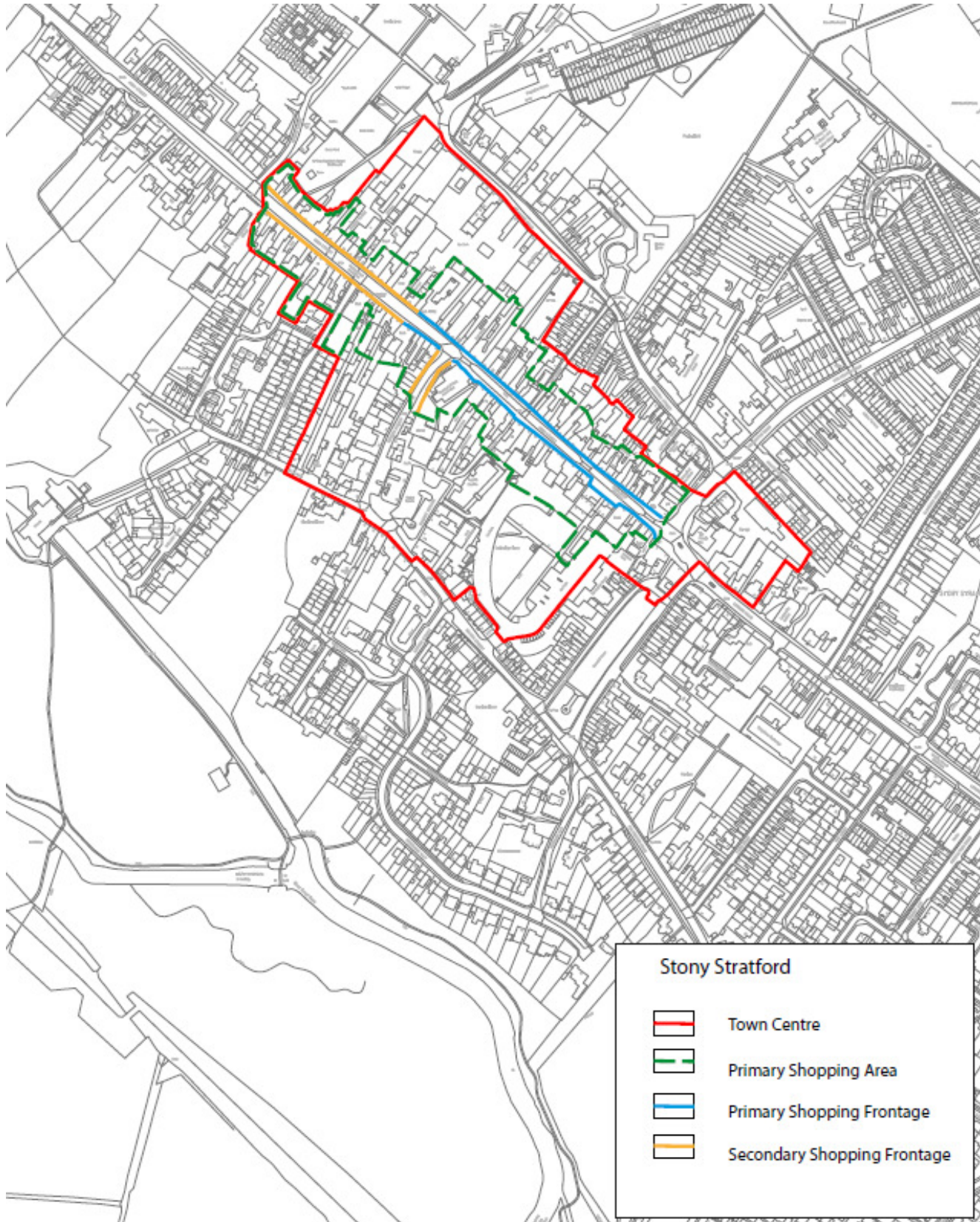


PM24		Olney Inset Map	<p>Primary Shopping Area has been extended to include the Secondary Shopping Frontage at 2-16 High Street.</p> 	Correction
------	--	--------------------	--	------------

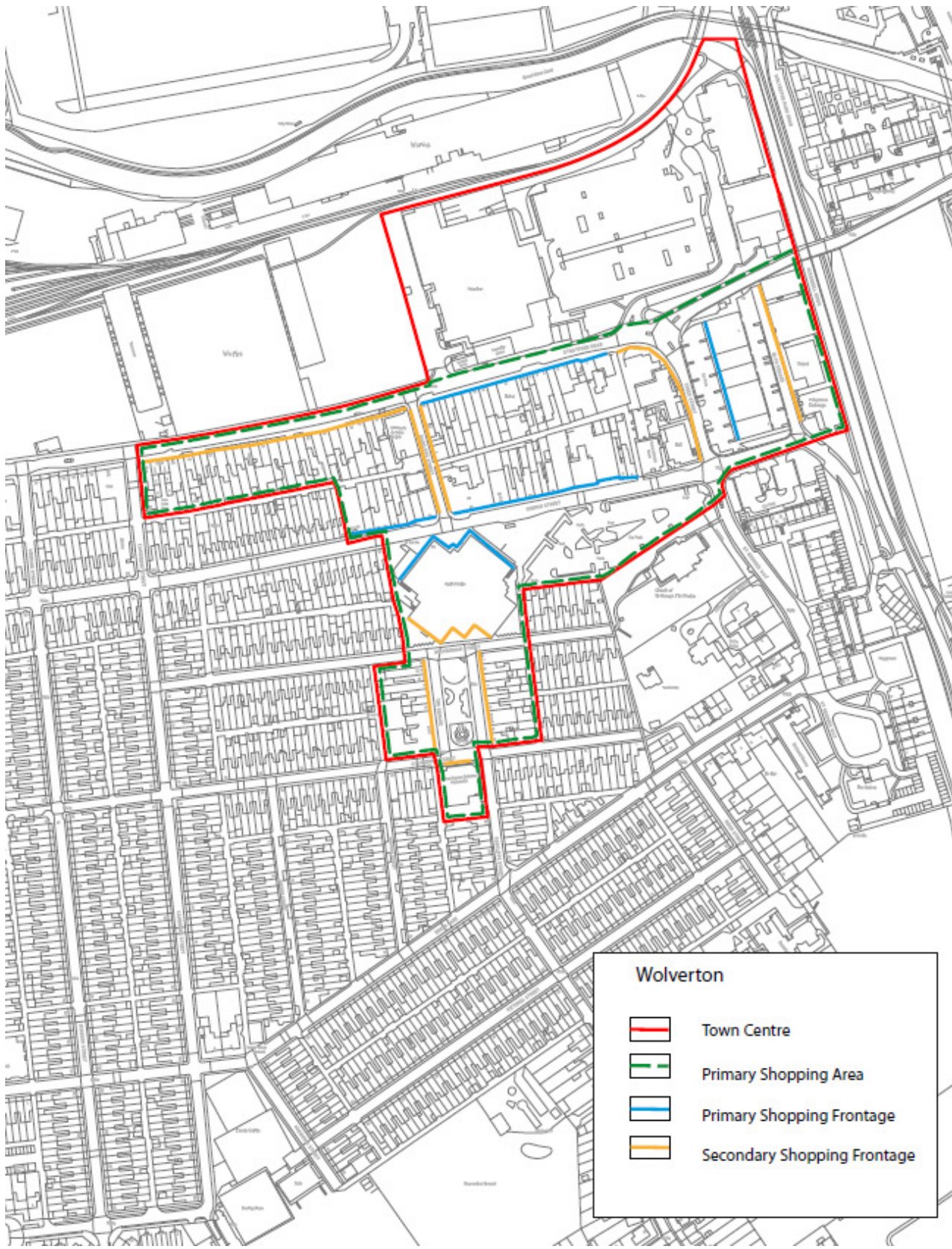


PM25		Newport Pagnell Inset Map	<p>The Town Centre Boundary has been extended to include the Secondary Shopping Frontages at 100-122, 122-129 High Street and 1 Station Road.</p> <p>The Primary Shopping Area has been extended to include the Secondary Shopping Frontages at 1-13 High Street, 100-122, 122-129 High Street and 1 Station Road.</p> 	Correction
------	--	---------------------------	--	------------

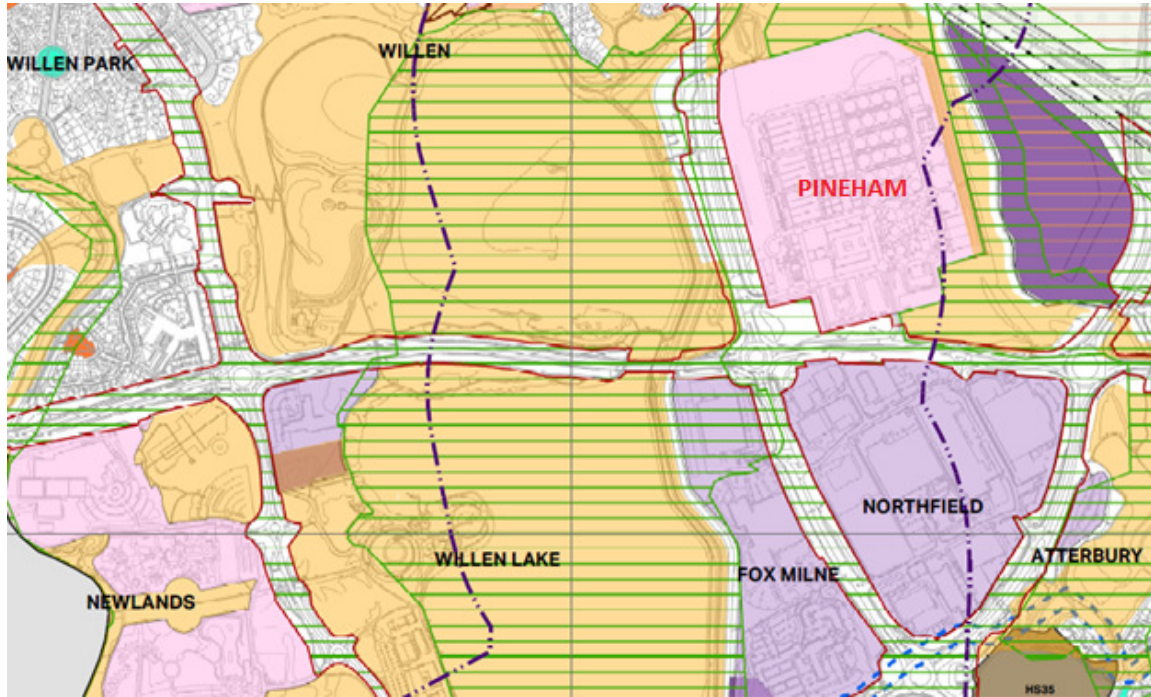
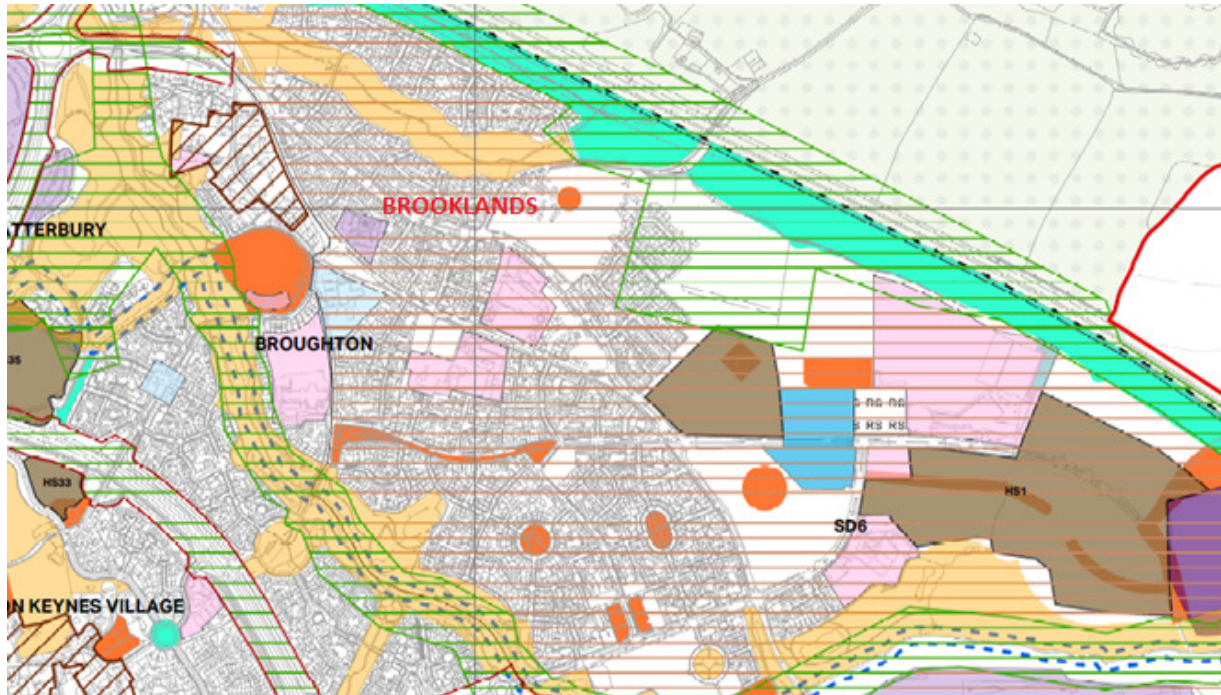


PM26		Stony Stratford Inset Map	<p>The Town Centre Boundary has been amended to exclude land to the south of Mill Lane.</p> <p>The Primary Shopping Area has been extended to include the Secondary Shopping Frontage on Church Street.</p> <p>The Primary Shopping Frontage has been deleted from Cofferridge Close and extended on High Street to the Cock Hotel (north side) and Lloyds Bank (south side).</p> <p>The Secondary Shopping Frontage has been deleted from 59-67 High Street and 64a Cock Hotel High Street.</p>  <p>The map shows the town of Stony Stratford with various boundaries highlighted in color. A red line outlines the Town Centre, a green line outlines the Primary Shopping Area, a blue line outlines the Primary Shopping Frontage, and an orange line outlines the Secondary Shopping Frontage. The map includes a legend in the bottom right corner.</p> <p><b>Stony Stratford</b></p> <ul style="list-style-type: none"> <li>Town Centre</li> <li>Primary Shopping Area</li> <li>Primary Shopping Frontage</li> <li>Secondary Shopping Frontage</li> </ul>	Correction
------	--	---------------------------	---	------------

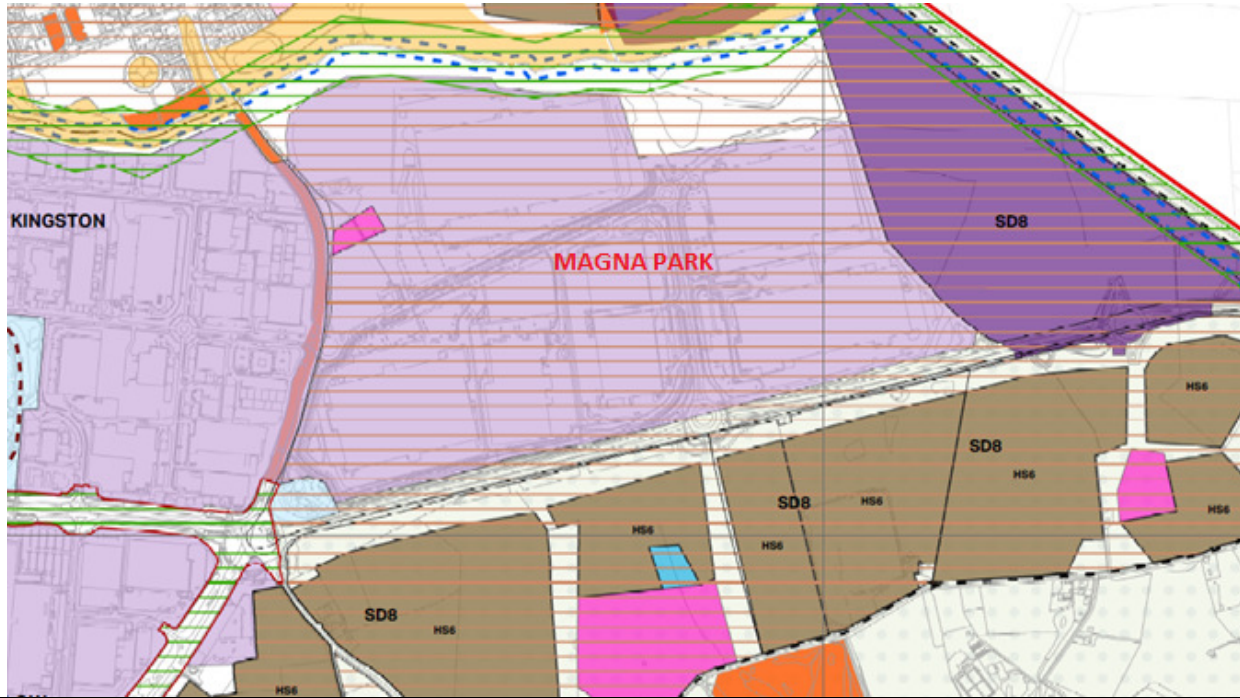
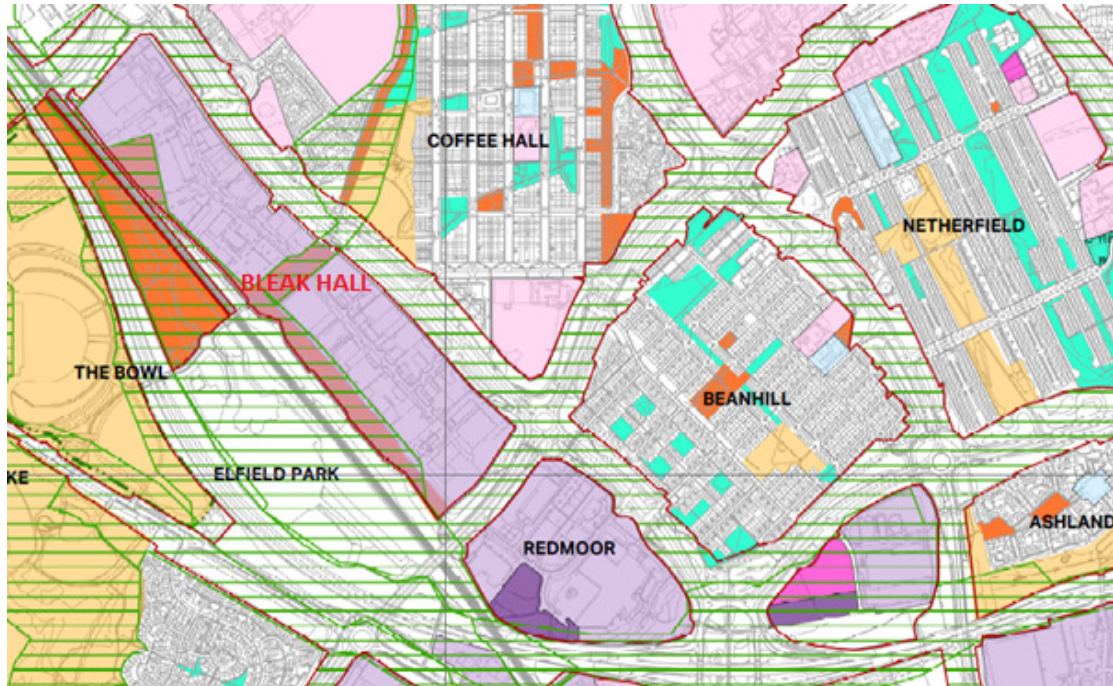


PM27	Wolverton Inset Map	<p>The Primary Shopping Area has been amended to exclude land to the north of Stratford Road.</p> <p>The Primary Shopping Frontages have been amended to delete the Tesco's frontage. The Agora (Church Street) frontage has been changed from a Secondary Shopping Frontage to a Primary Shopping Frontage.</p> <p>The Secondary Shopping Frontages have been amended to include frontages on Glyn Square (eastern edge), Creed Street and Radcliffe Street.</p> 	Correction
------	---------------------	---	------------

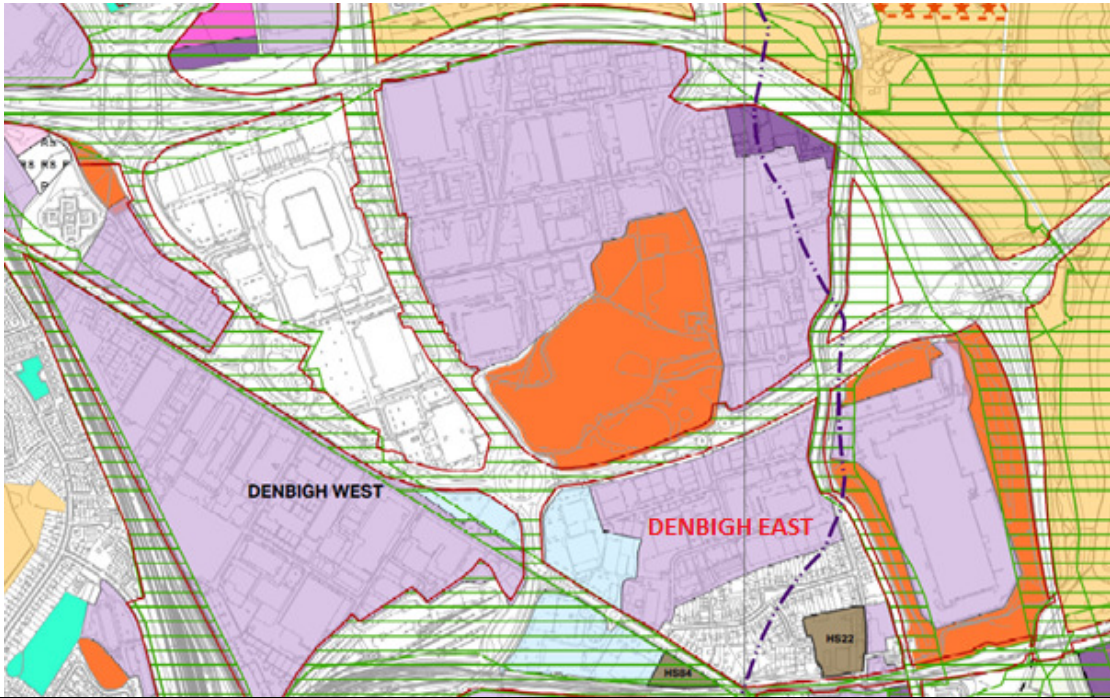
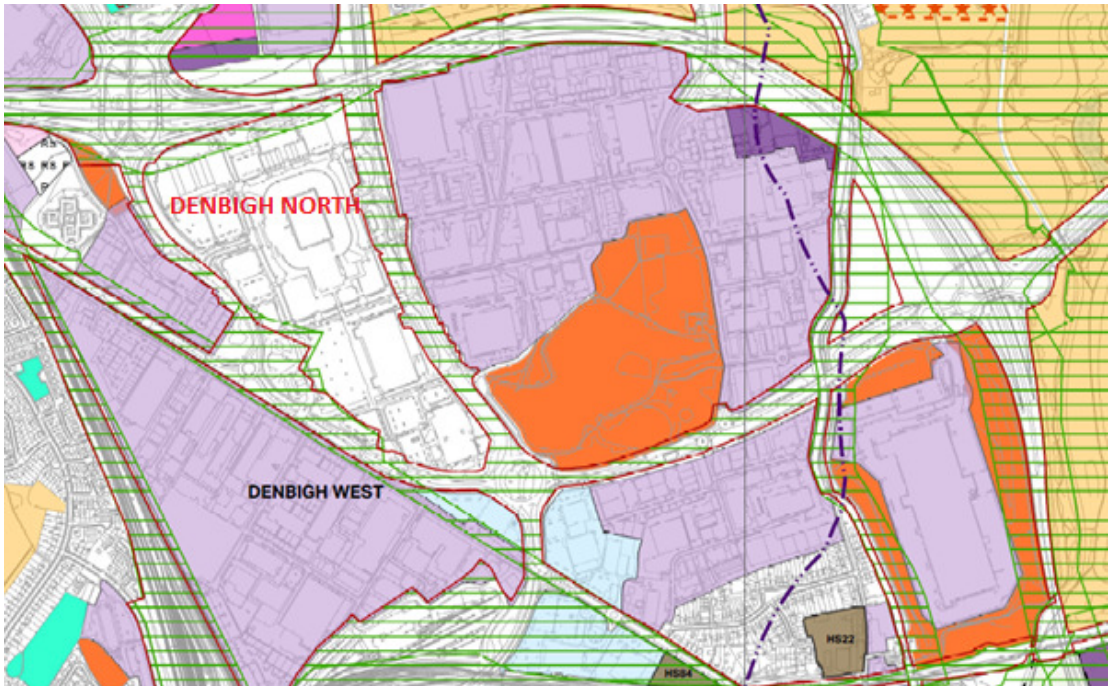


PM28		Policies Map Sheet 4	<p>Addition of text label to read 'PINEHAM'</p>  <p>The map shows the Willen Park area with various land use zones. The 'PINEHAM' area is highlighted in pink. Other labels include WILLLEN PARK, WILLLEN, NEWLANDS, WILLEN LAKE, FOX MILNE, NORTHFIELD, and ATTERBURY.</p>	Labelling correction
PM29		Policies Map Sheet 4	<p>Addition of text label to read 'BROOKLANDS'</p>  <p>The map shows the Broughton area with various land use zones. The 'BROOKLANDS' area is highlighted in pink. Other labels include ATTERBURY, BROUGHTON, SD6, and IN KEYNES VILLAGE.</p>	Labelling correction

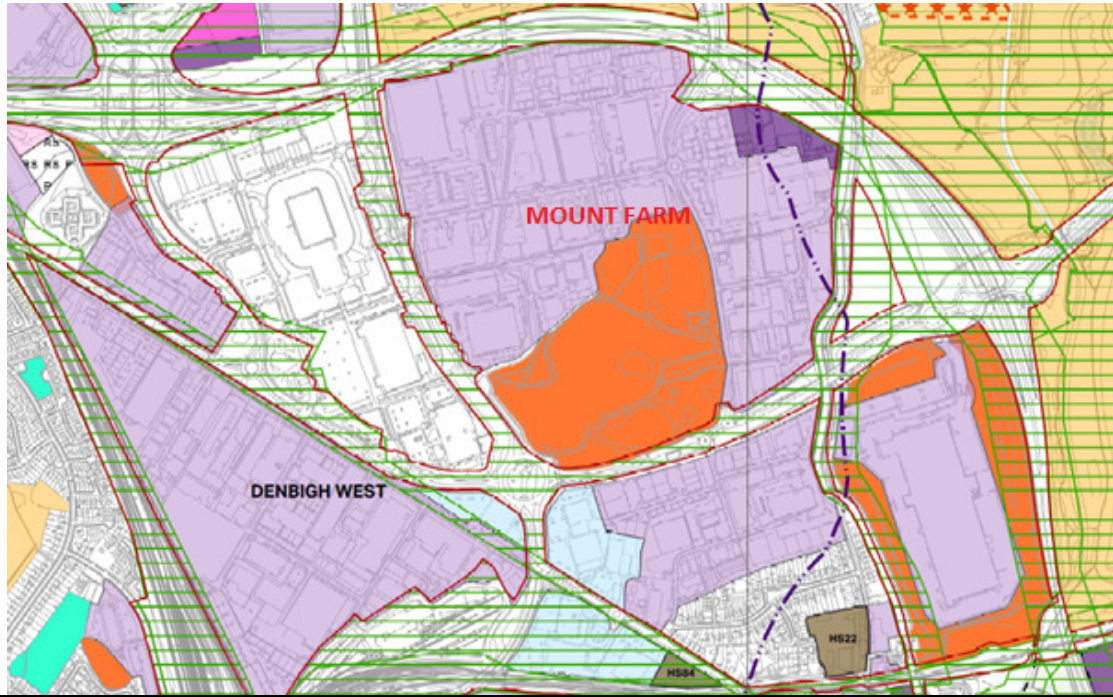
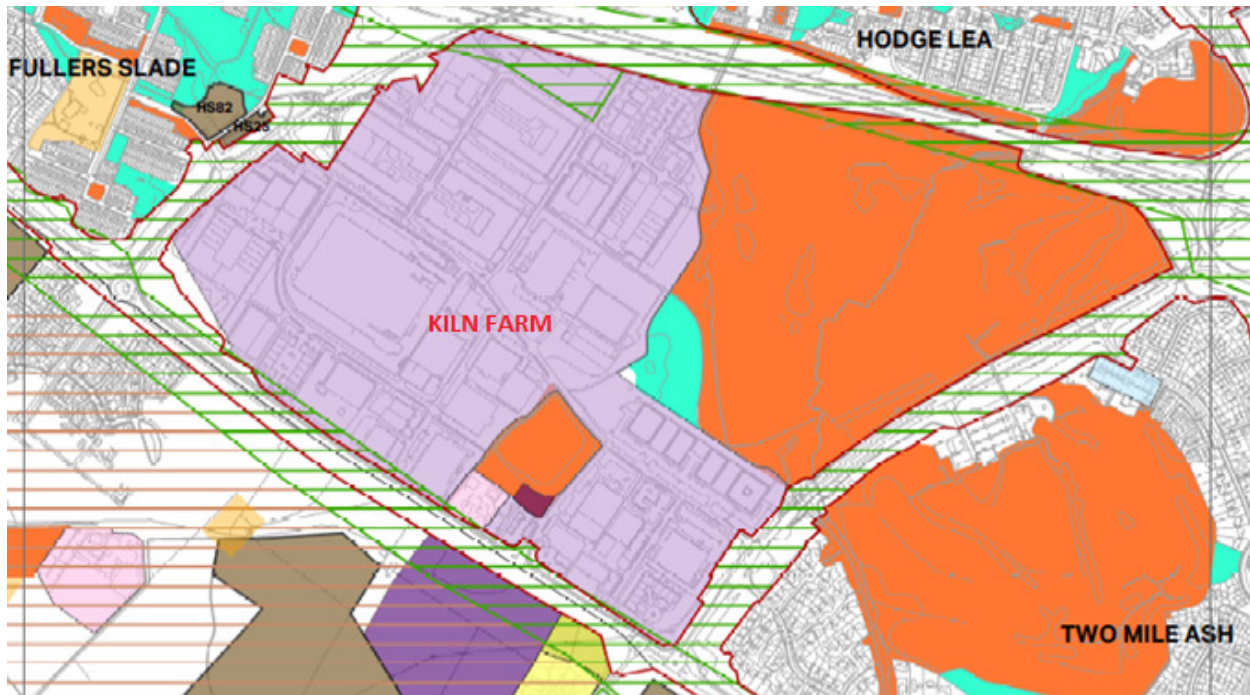


PM30		Policies Map Sheet 4	<p>Addition of text label to read 'MAGNA PARK'</p> 	Labelling correction
PM31		Policies Map Sheet 4	<p>Addition of text label to read 'BLEAK HALL'</p> 	Labelling correction

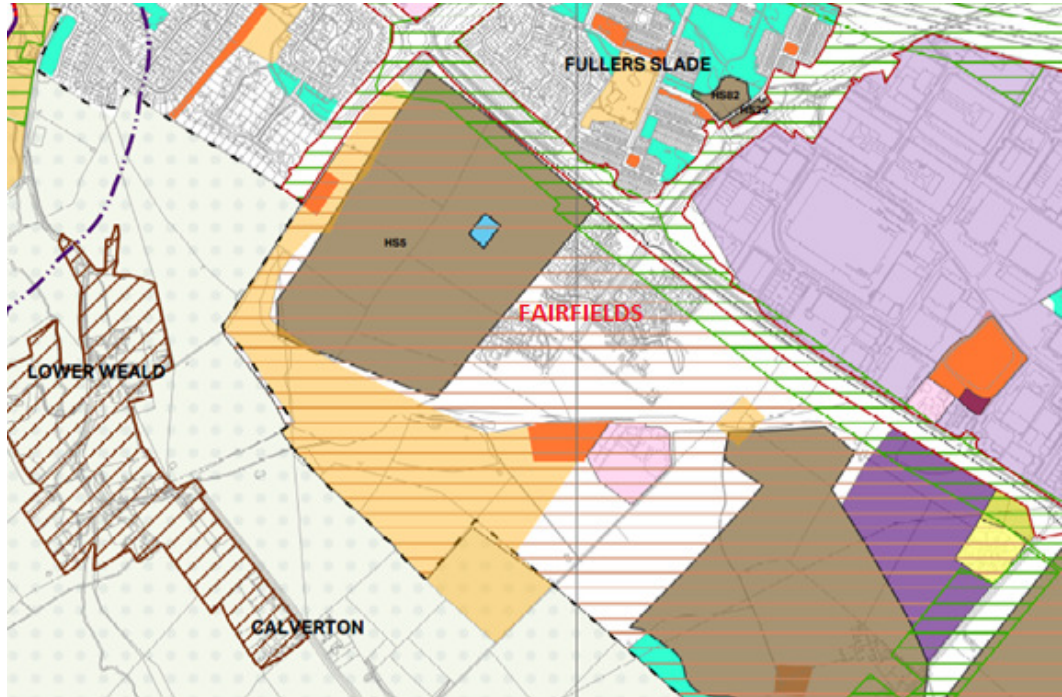
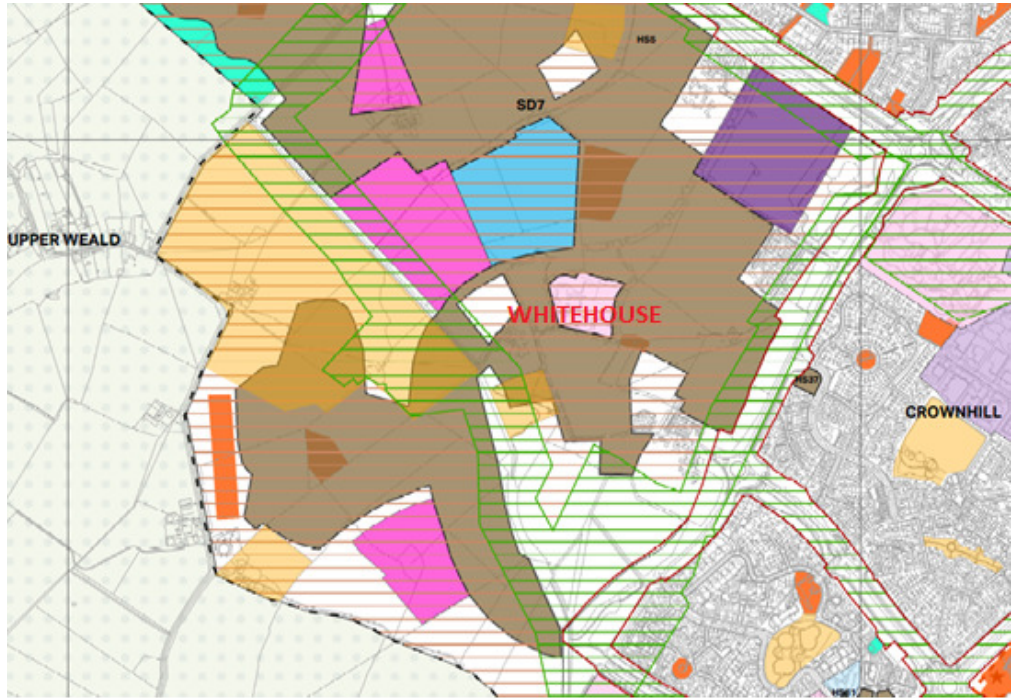


PM32		Policies Map Sheet 4	<p>Addition of text label to read 'DENBIGH EAST'</p> 	Labelling correction
PM33		Policies Map Sheet 4	<p>Addition of text label to read 'DENBIGH NORTH'</p> 	Labelling correction

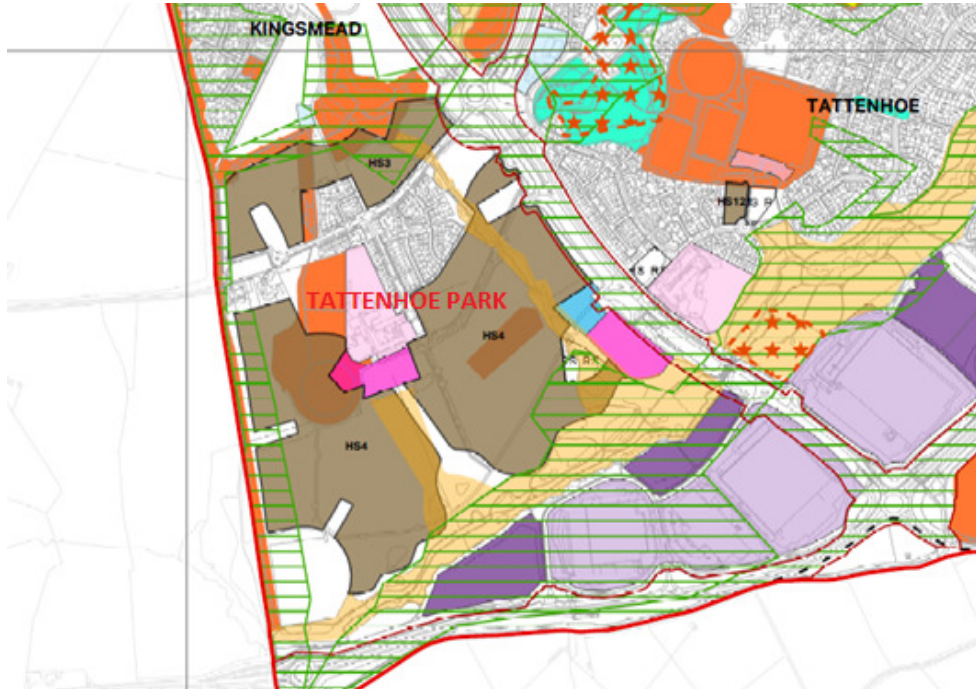
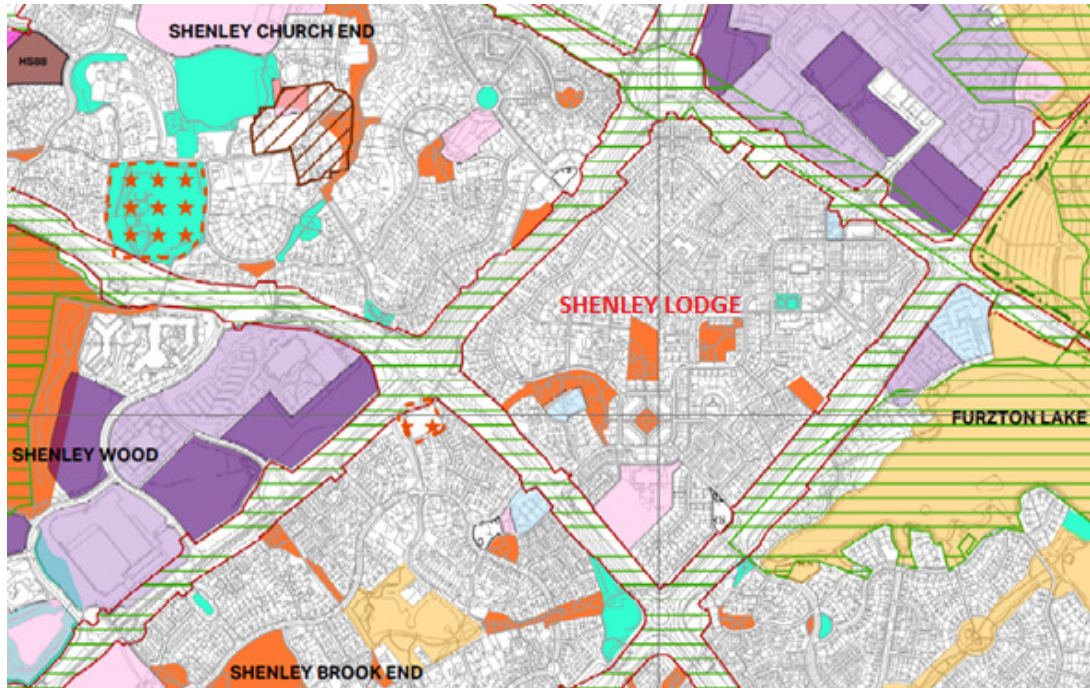


PM34		Policies Map Sheet 4	<p>Addition of text label to read 'MOUNT FARM'</p> 	Labelling correction
PM35		Policies Map Sheet 5	<p>Addition of text label to read 'KILN FARM'</p> 	Labelling correction

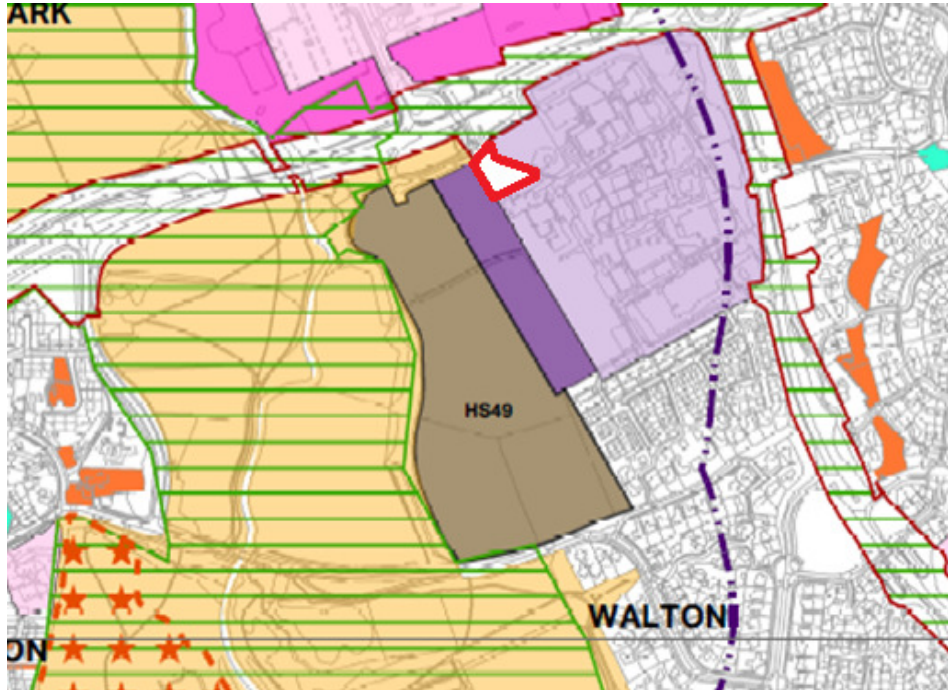
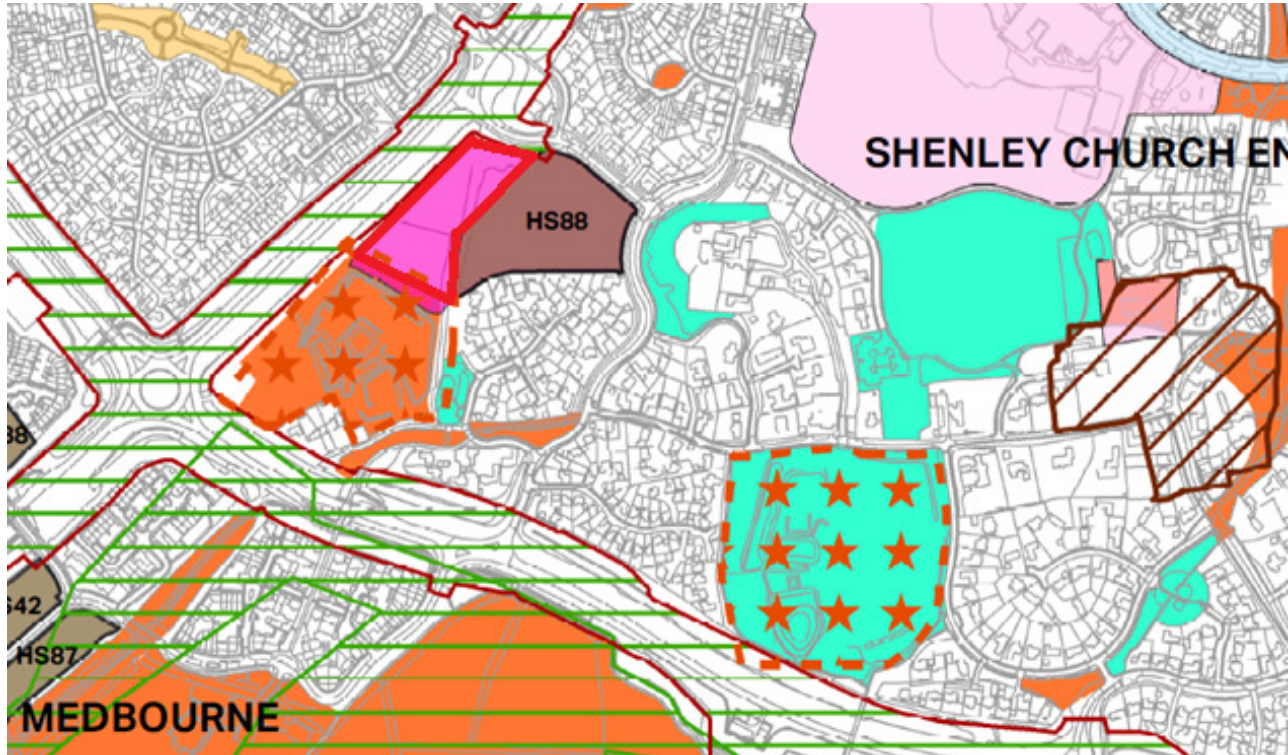


PM36		Policies Map Sheet 5	<p>Addition of text label to read 'FAIRFIELDS'</p> 	Labelling correction
PM37		Policies Map Sheet 5	<p>Addition of text label to read 'WHITEHOUSE'</p> 	Labelling correction

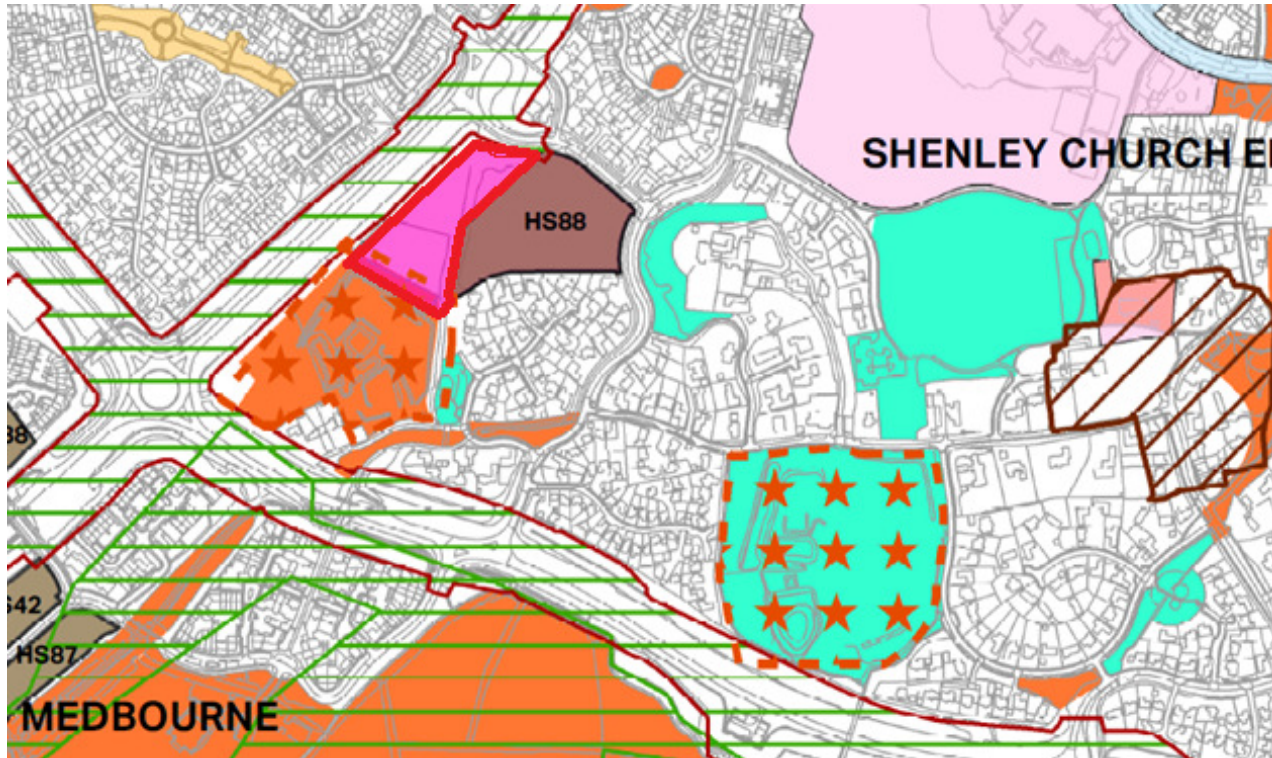
















PM38		Policies Map Sheet 5	<p>Addition of text label to read 'TATTENHOE PARK'</p> 	Labelling correction
PM39		Policies Map Sheet 5	<p>Addition of text label to read 'SHENLEY LODGE'</p> 	Labelling correction



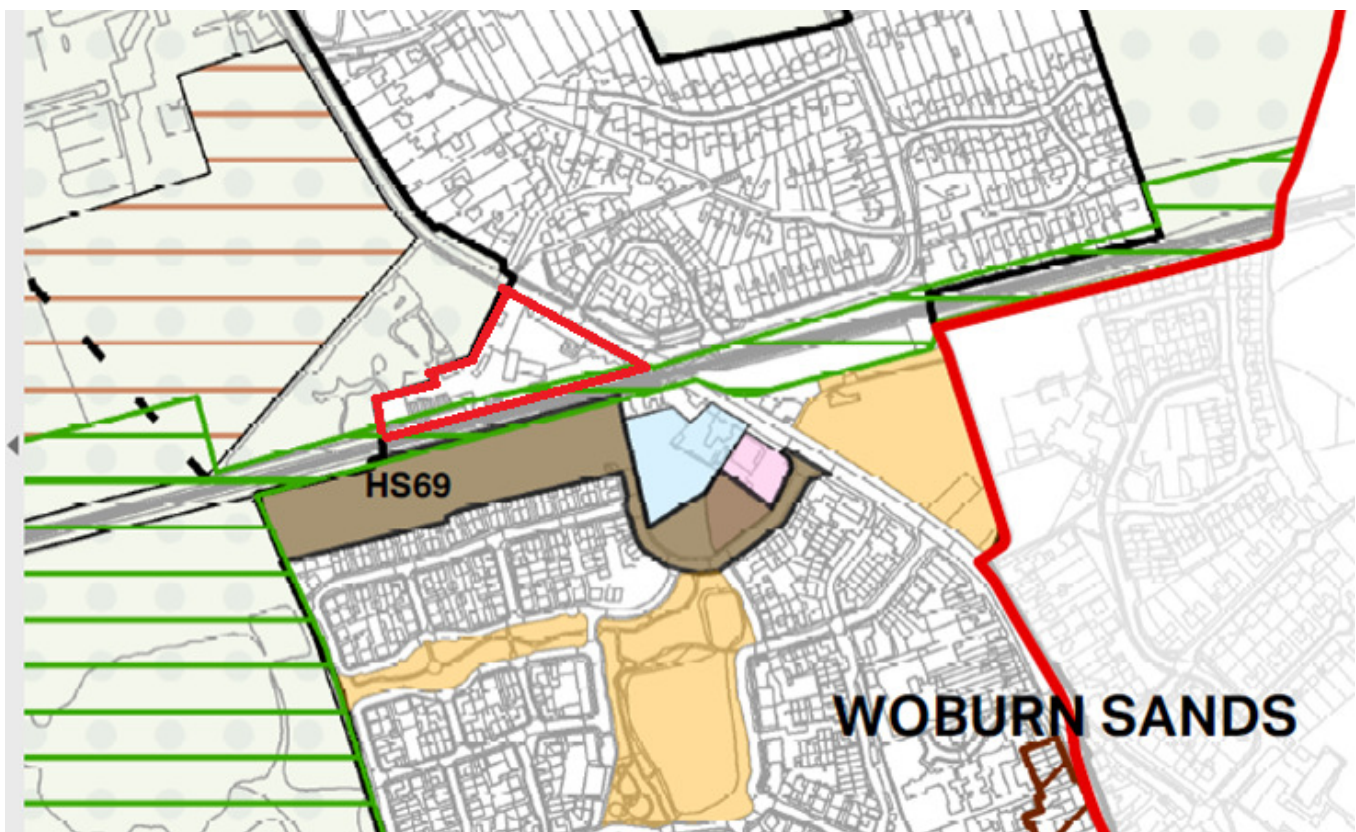
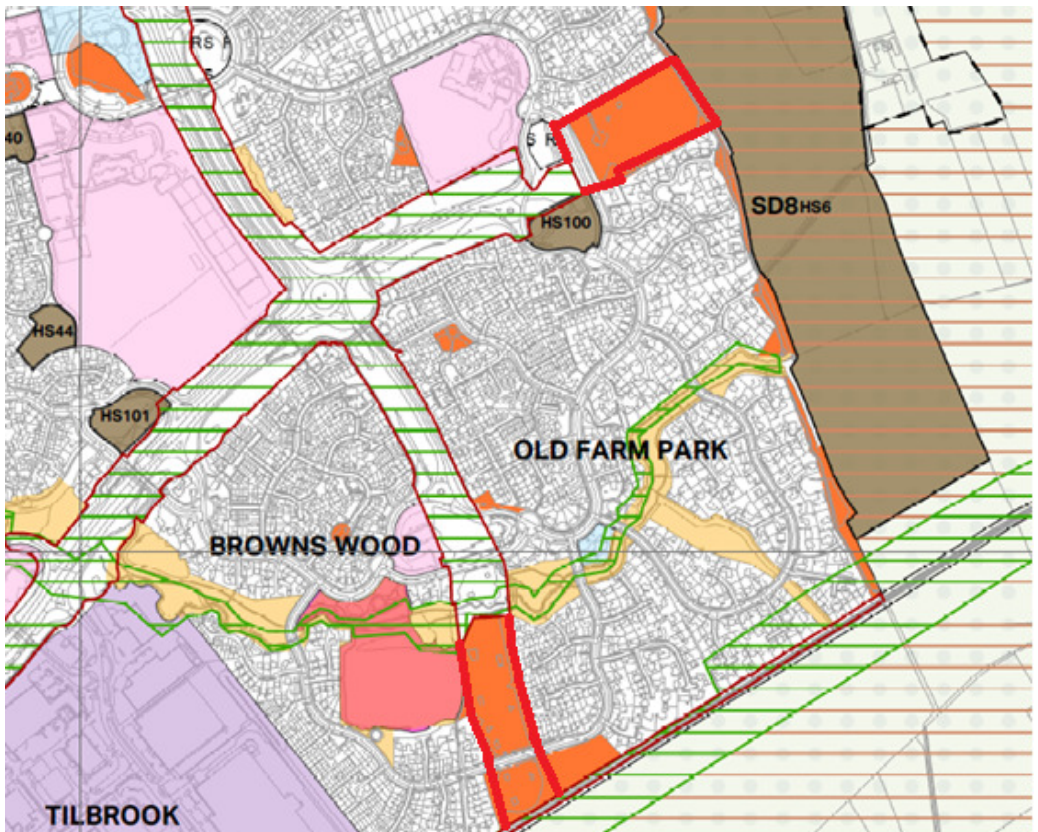
PM40		Policies Map Sheet 4		<p>Extension of 'Employment – Existing' designation to incorporate land outlined in red.</p>  <p>The map shows a section of Walton with various land use designations. A large area is outlined in red, indicating the extension of the 'Employment – Existing' designation. The area includes a brown-shaded region labeled 'HS49' and a purple-shaded region. The word 'WALTON' is visible at the bottom right of the map area.</p>	Correction to reflect the site boundaries
PM41		Policies Map Sheet 5		<p>Include additional land edged in red within 'Housing – Proposed' designation (HS88 label)</p>  <p>The map shows the area around Shenley Church End and Medbourne. A large area is outlined in red, indicating the inclusion of additional land within the 'Housing – Proposed' designation (HS88 label). The area includes a brown-shaded region labeled 'HS88' and a green-shaded region. The words 'SHENLEY CHURCH EN' and 'MEDBOURNE' are visible on the map.</p>	Amended site boundary to ensure consistency with SAP9 – Independent School Site, Daubeney Gate, Shenley Church End (OS Plan) in the MKC Site Allocations Plan Schedule of Proposed Modifications

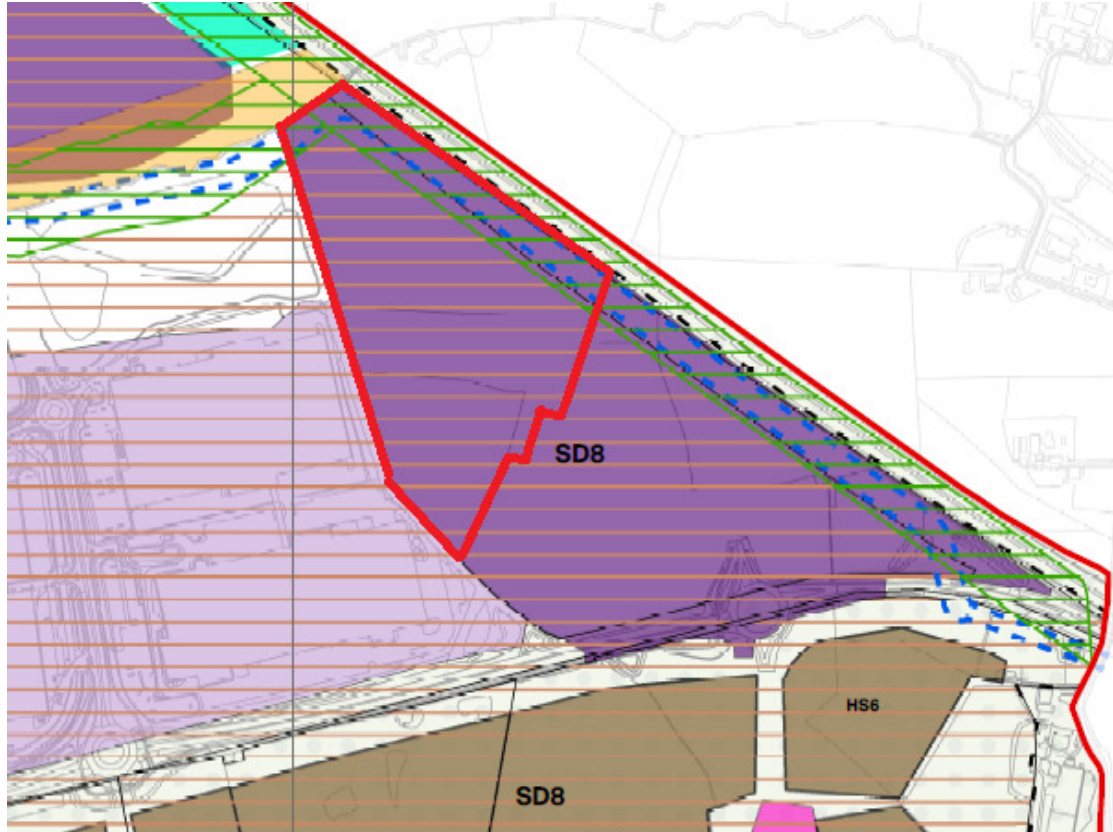


PM42		Policies Map Sheet 5	<p>Deletion of 'Community Facilities – Proposed' designation outlined in red in Shenley Church End</p> 	Correction to account for PM41
PM43		Central Milton Keynes Inset Map	<p>Redraw site boundary of 'Housing – Proposed' allocation (HS103) to reflect amended site boundary outlined in red</p> 	Amended site boundary to ensure consistency with SAP4 – Land East of John Lewis car park, Central Milton Keynes (OS Plan) in the MKC Site Allocations Plan Schedule of Proposed Modifications

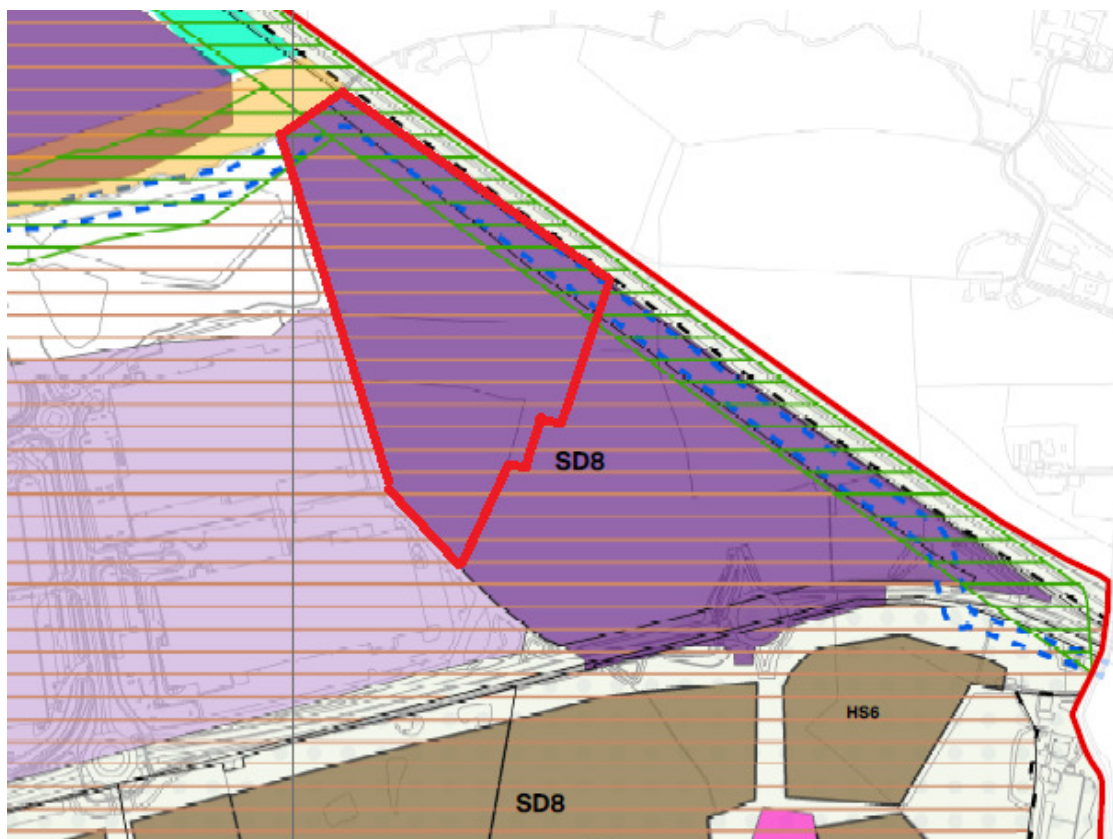
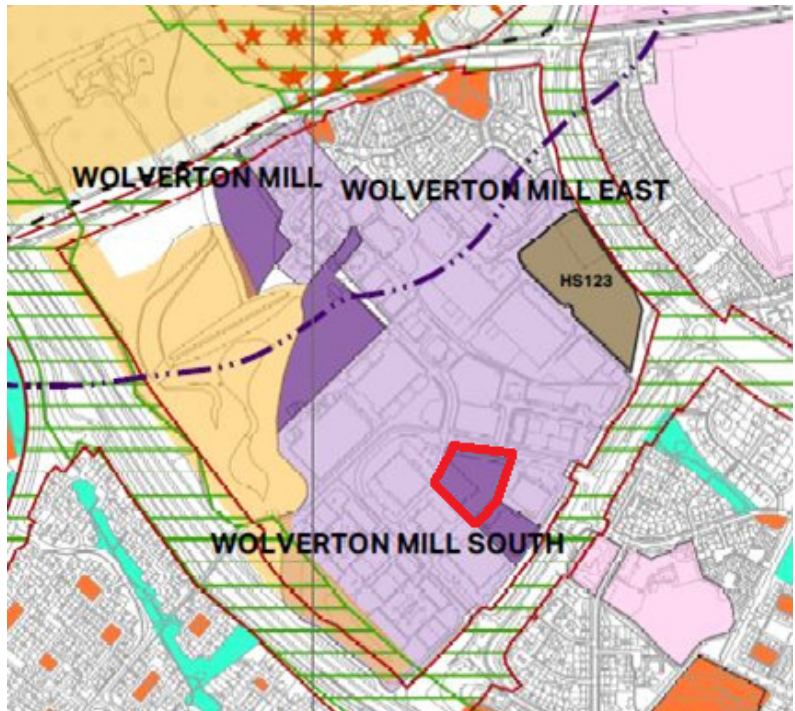
PM44		All Maps		<p>Split existing 'Linear, District and Local Parks' layer into two separate layers: 'Linear Parks' and 'District and Local Parks'. Update each map and legend to reflect the change.</p> <p> <del>Linear, District and Local Parks</del></p> <p> <u>District and Local Parks</u></p> <p> Recreation and Open Space</p> <p> Recreation and Open Space - Proposed</p> <p> Amenity Open Space</p> <p> Campbell Park</p> <p> Site of Special Scientific Interest</p> <p> Historic Park and Garden</p>	To reflect separate corresponding policies in Plan:MK – Policy DS6 Linear Parks and L1 Facilities Acceptable in the Parks
PM45		All Maps		<p>Update Legend for 'Central Bletchley Urban Design Framework Area' layer.</p> <p> Mineral Allocations Sand and Gravel</p> <p> Reserve Site</p> <p> Minerals Primary Focus Areas</p> <p> Minerals Secondary Focus Areas</p> <p> District Centre</p> <p> Town Centre</p> <p> Central Bletchley <del>Urban Design Framework Area</del> <u>Prospectus Area</u></p> <p> Proposed Further Higher Education</p>	To reflect the change in the title of this work



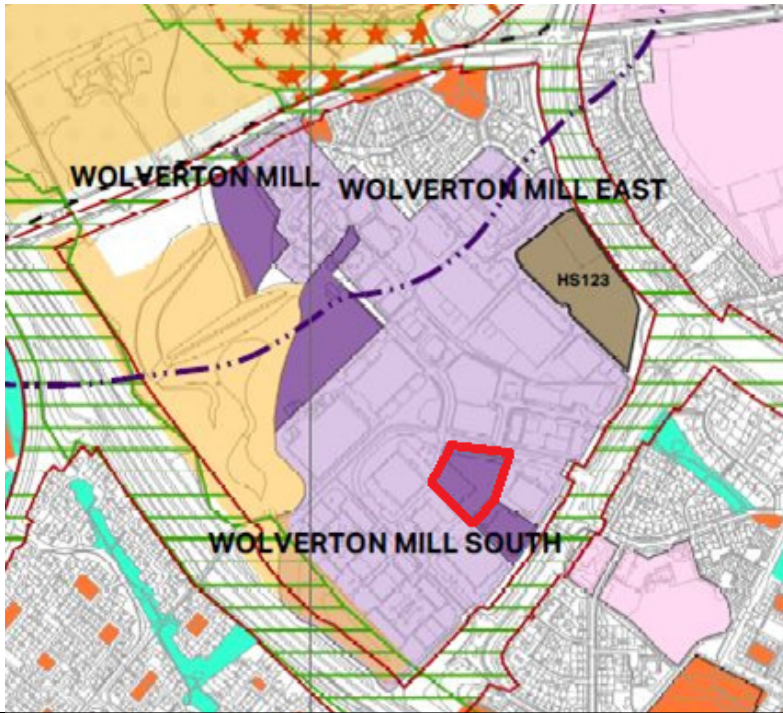
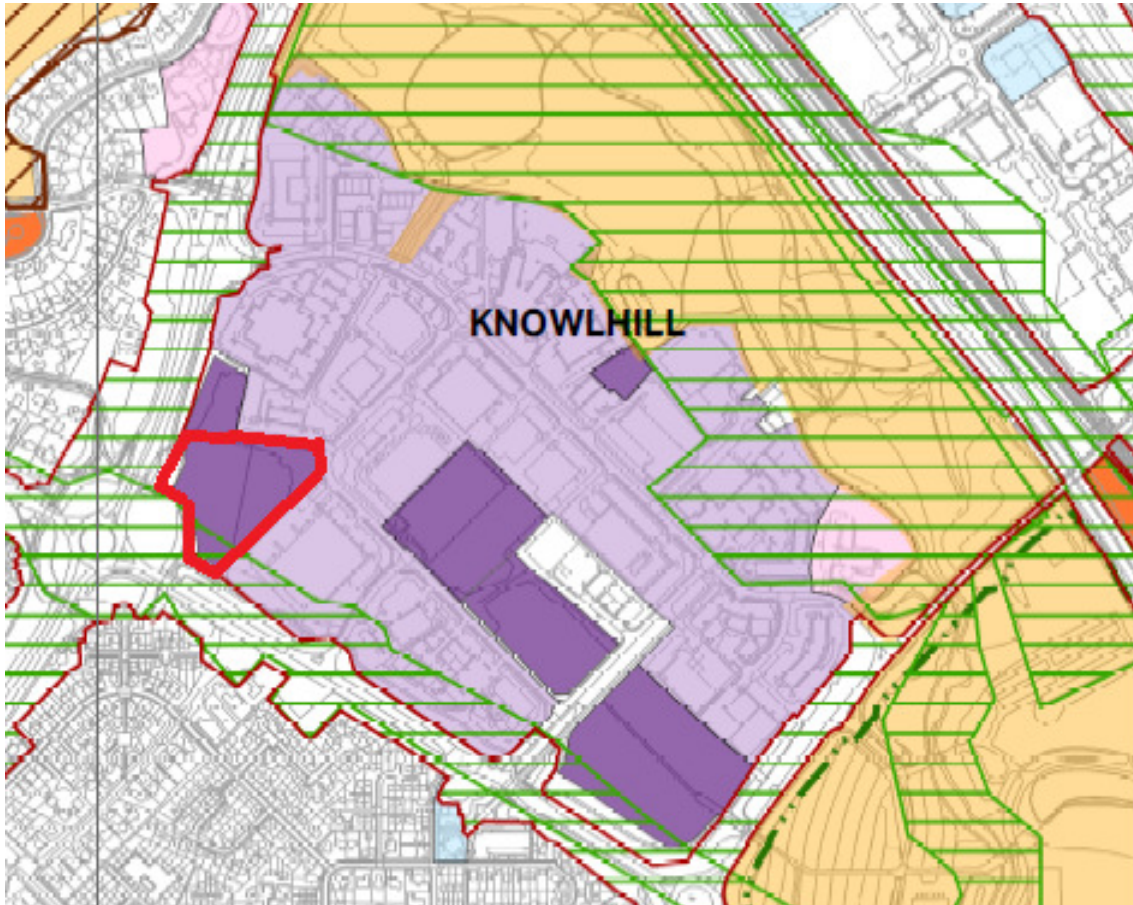
PM46		Policies Map Sheet 4	<p>Addition of land outlined in red to 'Employment – Existing' designation in Woburn Sands</p>  <p>The map shows a residential area with a road labeled HS69. A large area of land is outlined in red, indicating a proposed change to the 'Employment – Existing' designation. The area is labeled 'WOBBURN SANDS'.</p>	Correction
PM47		Policies Map Sheet 4	<p>Extension of the 'Transport Corridor' to incorporate land outlined in red</p>  <p>The map shows a residential area with a road labeled HS100. A large area of land is outlined in red, indicating a proposed change to the 'Transport Corridor' designation. The area is labeled 'OLD FARM PARK', 'BROWNS WOOD', and 'TILBROOK'. Other labels include HS44, HS101, SD8HS6, and RS A.</p>	Correction

PM48		Policies Map Sheet 4	<p>In accordance with site status at 1 April 2018, part of the Employment – Proposed designation is now built out in Eagle Farm North. Boundary of Employment – Proposed amended to reflect this. Land to be deleted from ‘Employment – Proposed’ designation is outlined in red.</p> 	To reflect the site status at 1 April 2018
------	--	----------------------	---	--

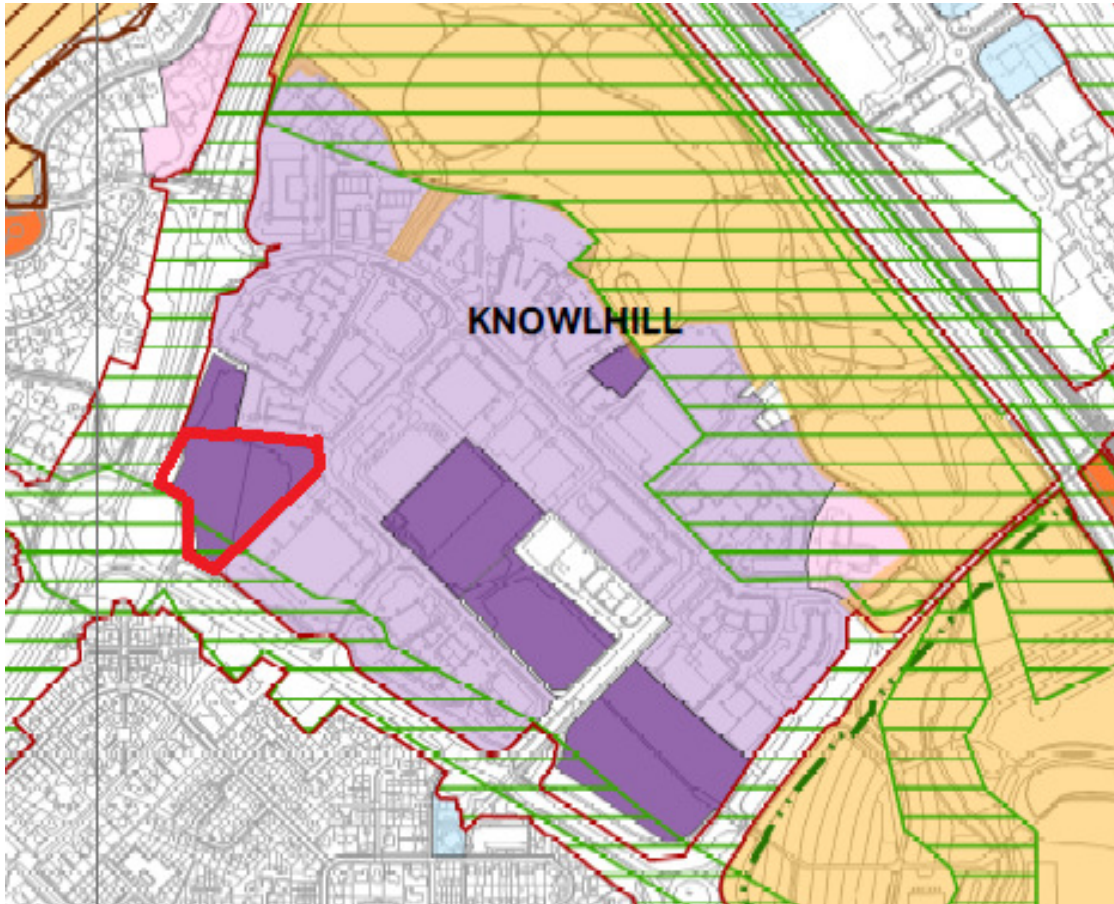


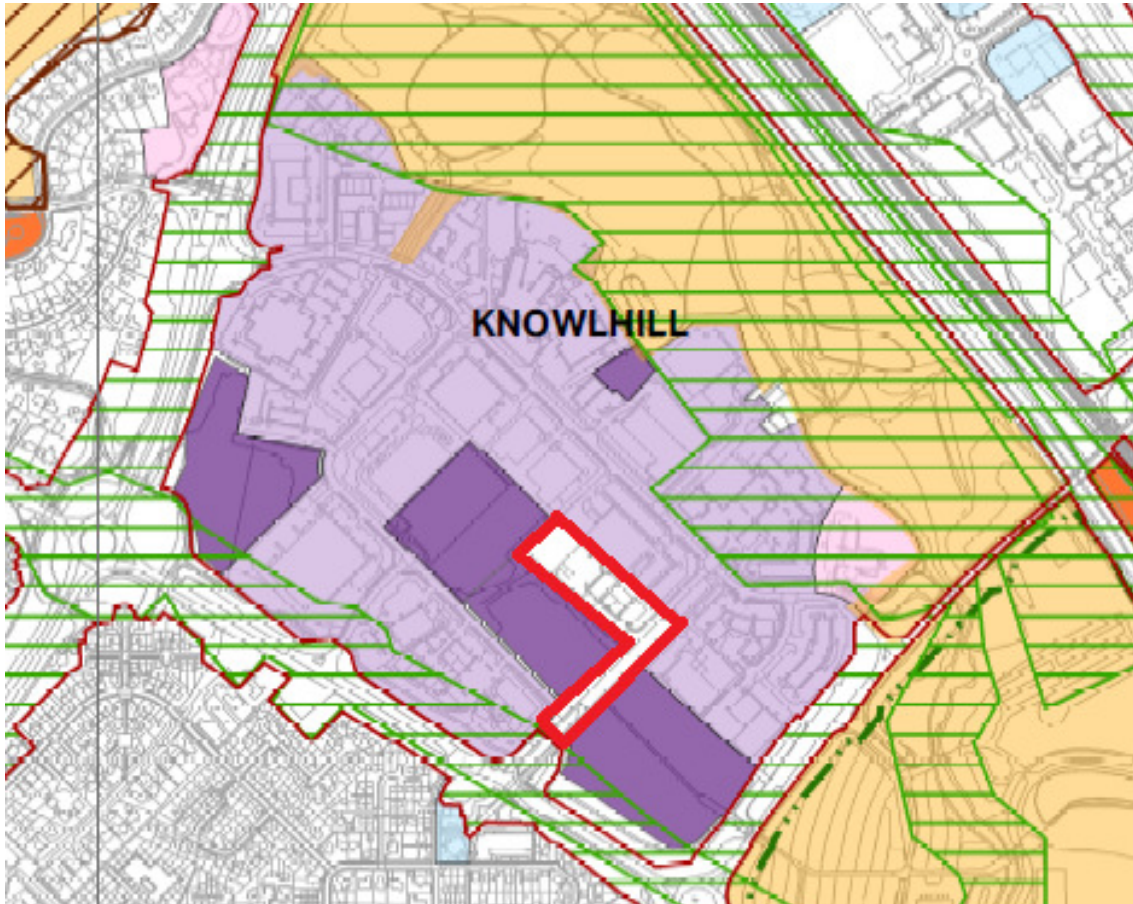
PM49		Policies Map Sheet 4		<p>As a result of PM48, 'Employment – Existing' designation (land outlined in red) added in Eagle Farm North.</p> 	To reflect the site status at 1 April 2018
PM50		Policies Map Sheet 5		<p>In accordance with site status at 1 April 2018, part of the Employment – Proposed designation is now built out in Wolverton Mill. Boundary of Employment – Proposed amended to reflect this. Land to be deleted from 'Employment – Proposed' designation is outlined in red.</p> 	To reflect the site status at 1 April 2018



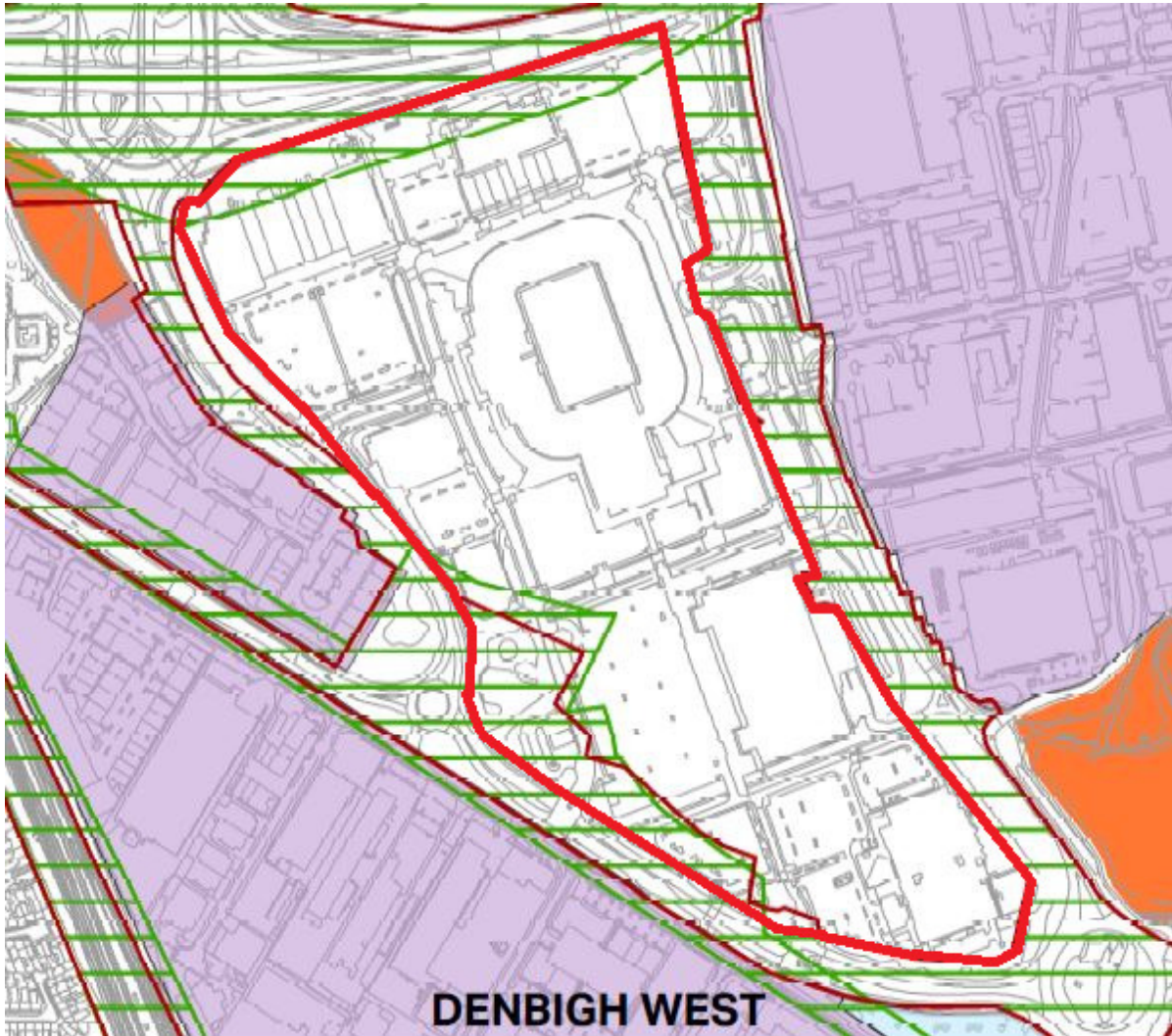
PM51		Policies Map Sheet 5		<p>As a result of PM50, 'Employment – Existing' designation (land outlined in red) extended in Wolverton Mill.</p> 	To reflect the site status at 1 April 2018
PM52		Policies Map Sheet 5		<p>In accordance with site status at 1 April 2018, part of the Employment – Proposed designation is now built out in Knowlhill. Boundary of Employment – Proposed amended to reflect this. Land to be deleted from 'Employment – Proposed' designation is outlined in red.</p> 	To reflect the site status at 1 April 2018

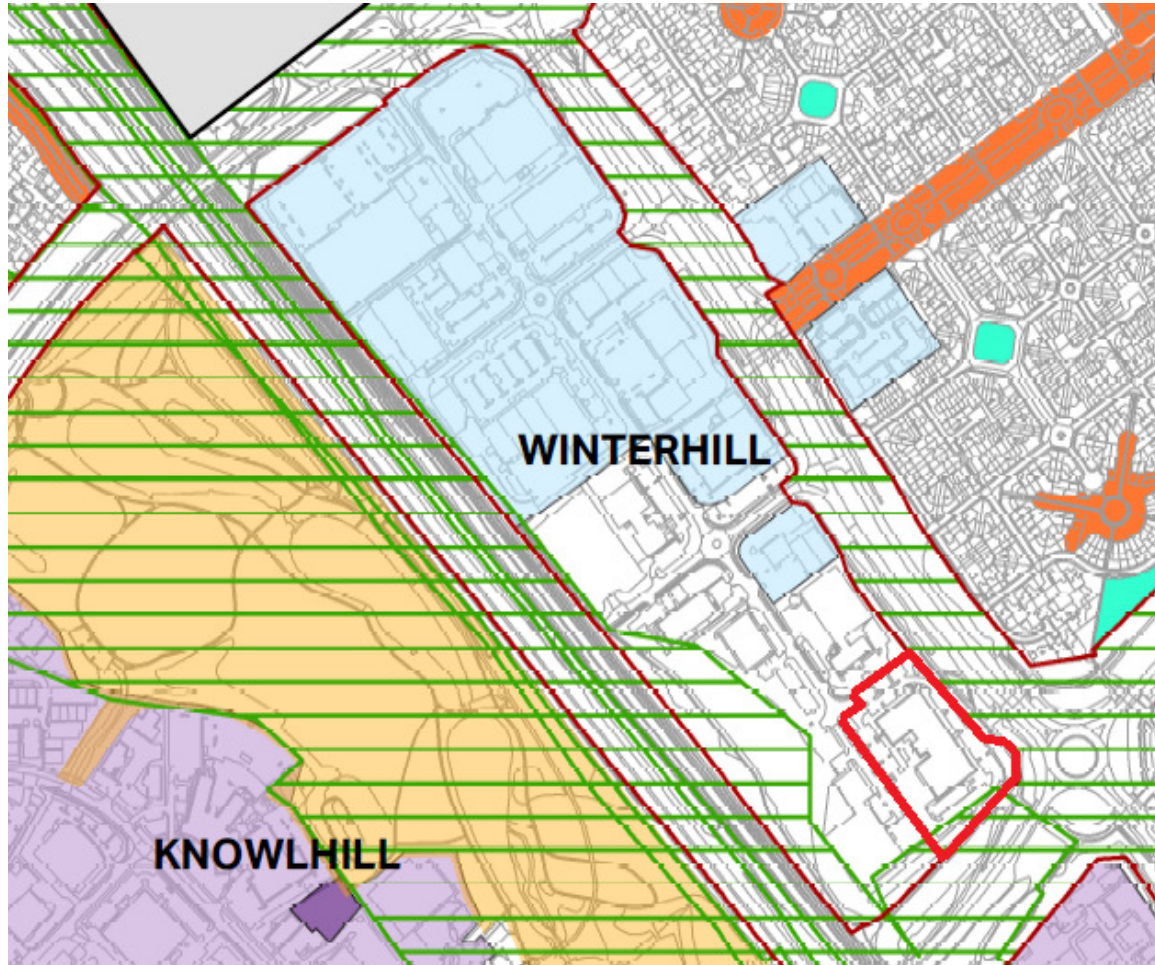


PM53		Policies Map Sheet 5		<p>As a result of PM52, 'Employment – Existing' designation (land outlined in red) extended in Knowlhill.</p> 	To reflect the site status at 1 April 2018
------	--	----------------------	--	---	--

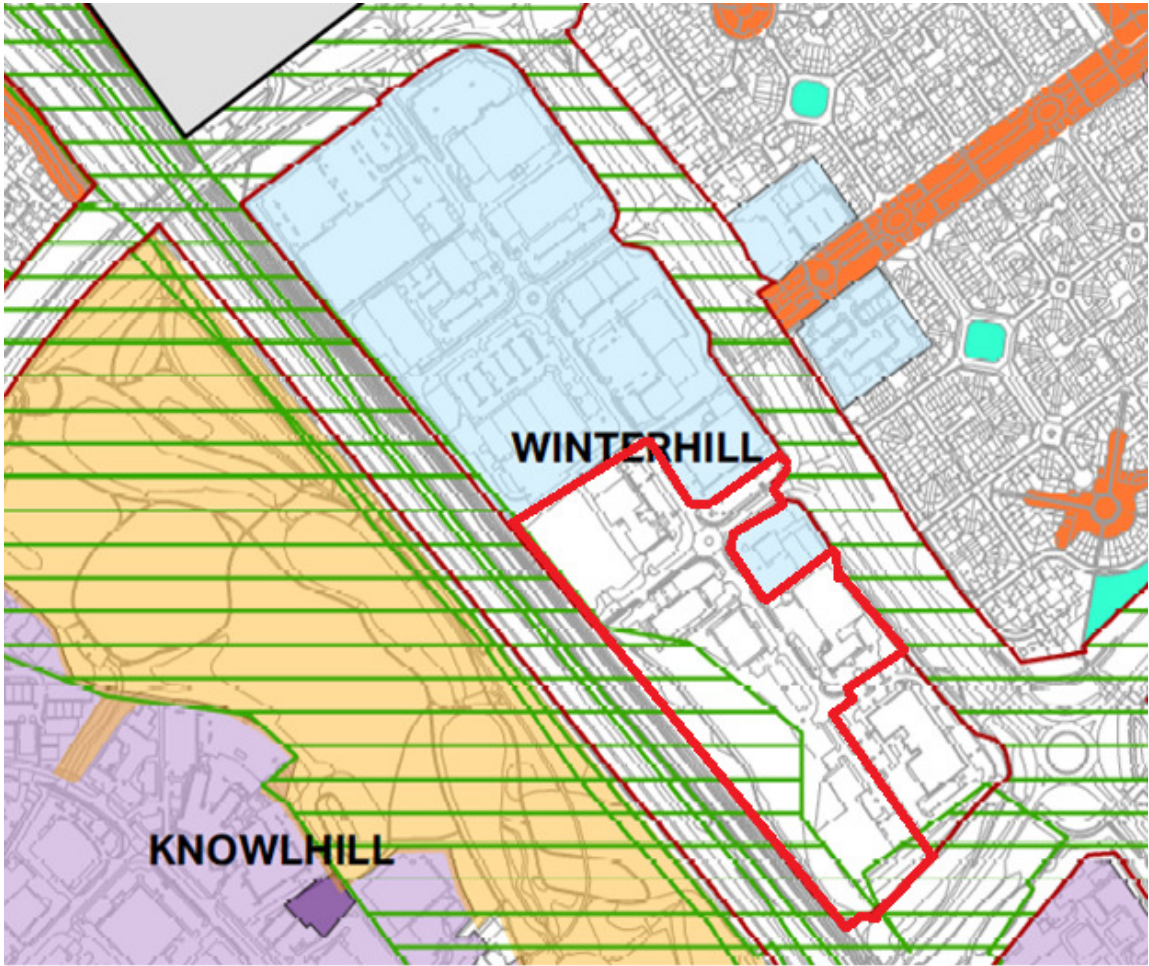
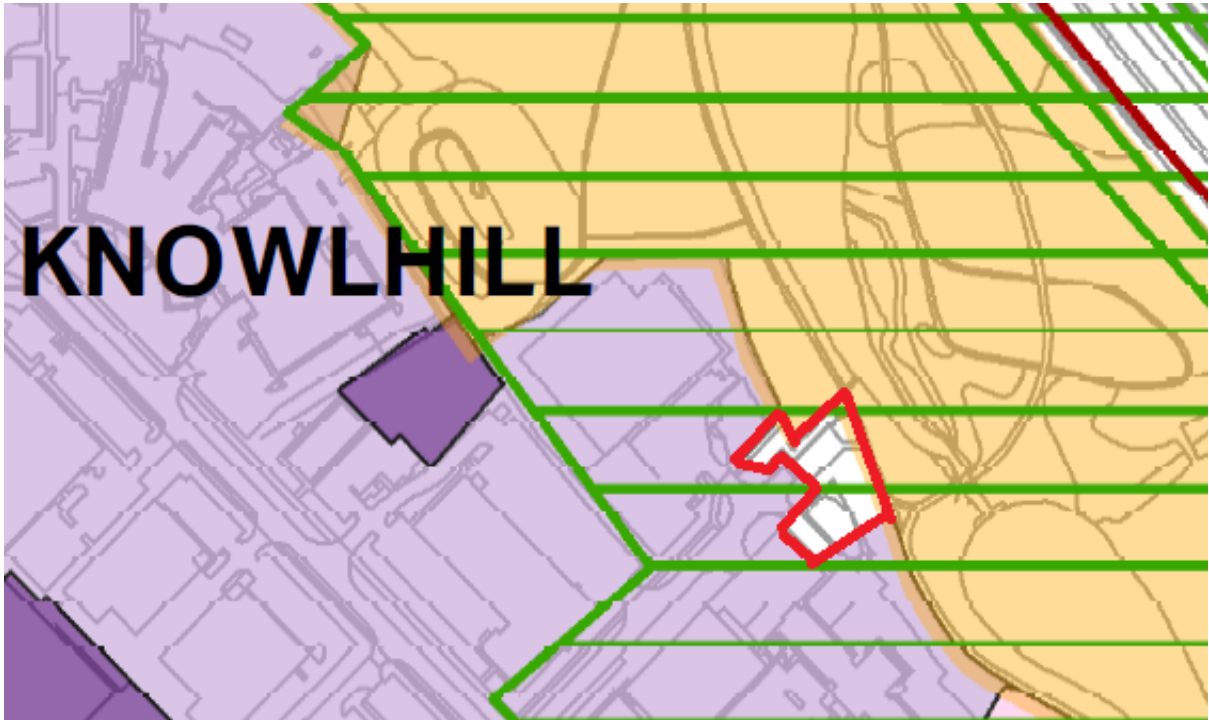
PM54		Policies Map Sheet 5		<p>Add land outlined in red to 'Employment – Existing' designation in Knowlhill.</p> 	Correction
------	--	----------------------	--	--	------------

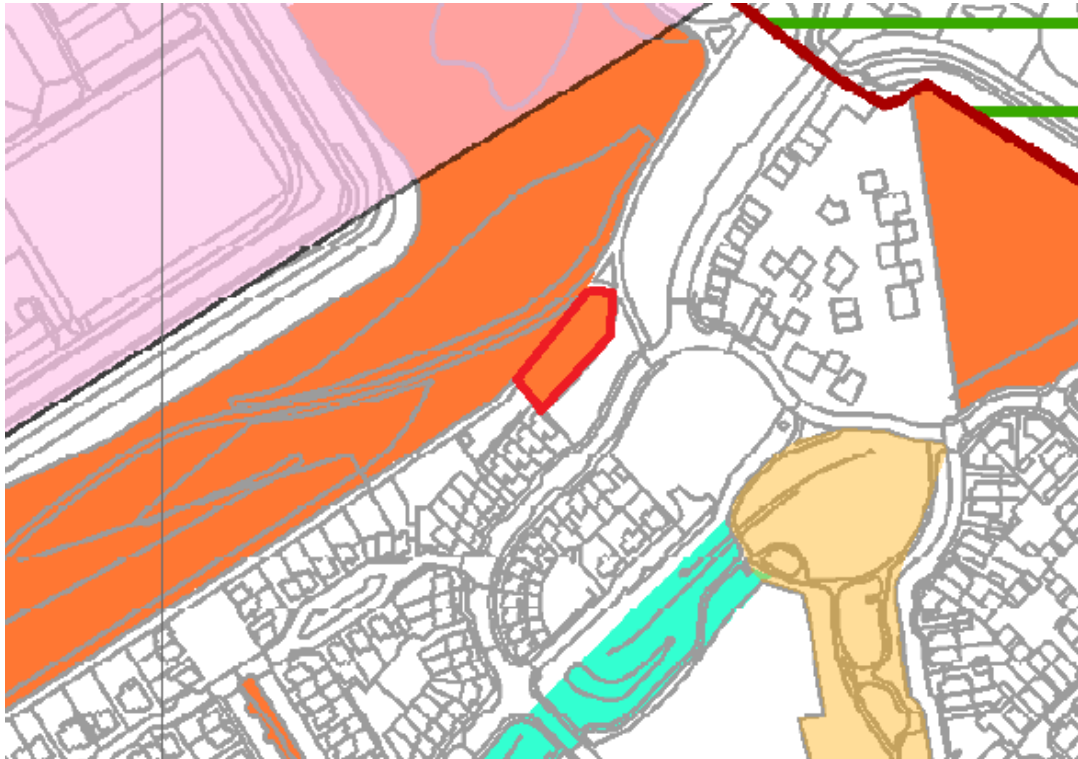


PM55		Policies Map Sheet 4	<p>Add land outlined in red to 'Shopping and Leisure – Existing' designation in Denbigh North.</p> 	Correction
------	--	----------------------	--	------------

PM56		Policies Map Sheet 5		<p>Add land outlined in red to 'Shopping and Leisure – Existing' designation in Winterhill.</p> 	Correction
------	--	----------------------	--	---	------------

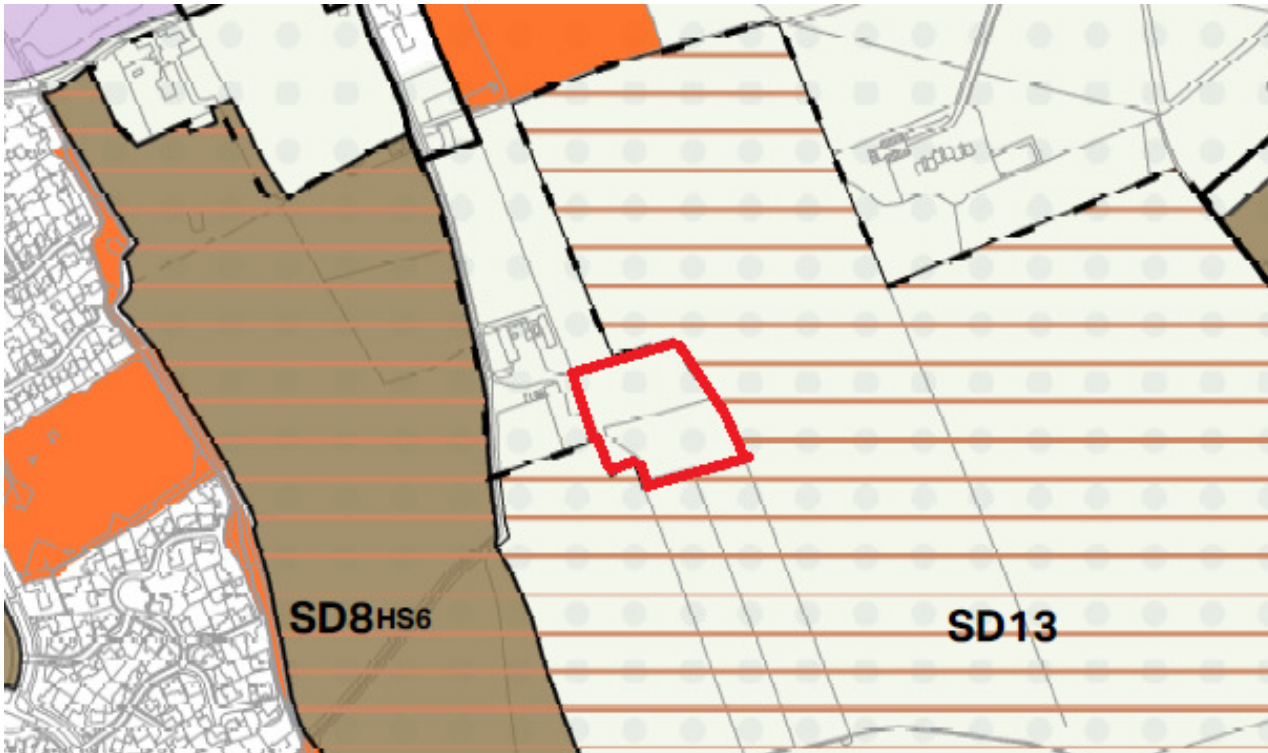


PM57		Policies Map Sheet 5		<p>Add land outlined in red to 'Employment – Existing' designation in Winterhill.</p>  <p>The map shows a section of Winterhill with various land designations. A large area is colored light blue and labeled 'WINTERHILL'. To its south is a yellow-shaded area labeled 'KNOWLHILL'. A red outline highlights a specific parcel within the Winterhill area, indicating the land to be added to the 'Employment – Existing' designation. Green hatched lines are visible across the yellow area.</p>	Correction
PM58		Policies Map Sheet 5		<p>Add land outlined in red to 'Employment – Existing' designation in Knowlhill.</p>  <p>The map shows a section of Knowlhill. A large area is colored yellow and labeled 'KNOWLHILL'. To its south is a purple-shaded area. A red outline highlights a specific parcel within the yellow area, indicating the land to be added to the 'Employment – Existing' designation. Green hatched lines are visible across the yellow area.</p>	Correction

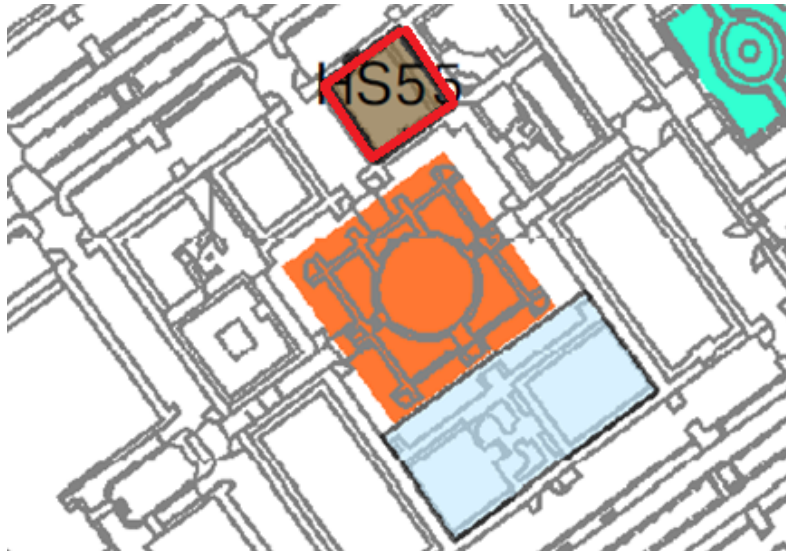
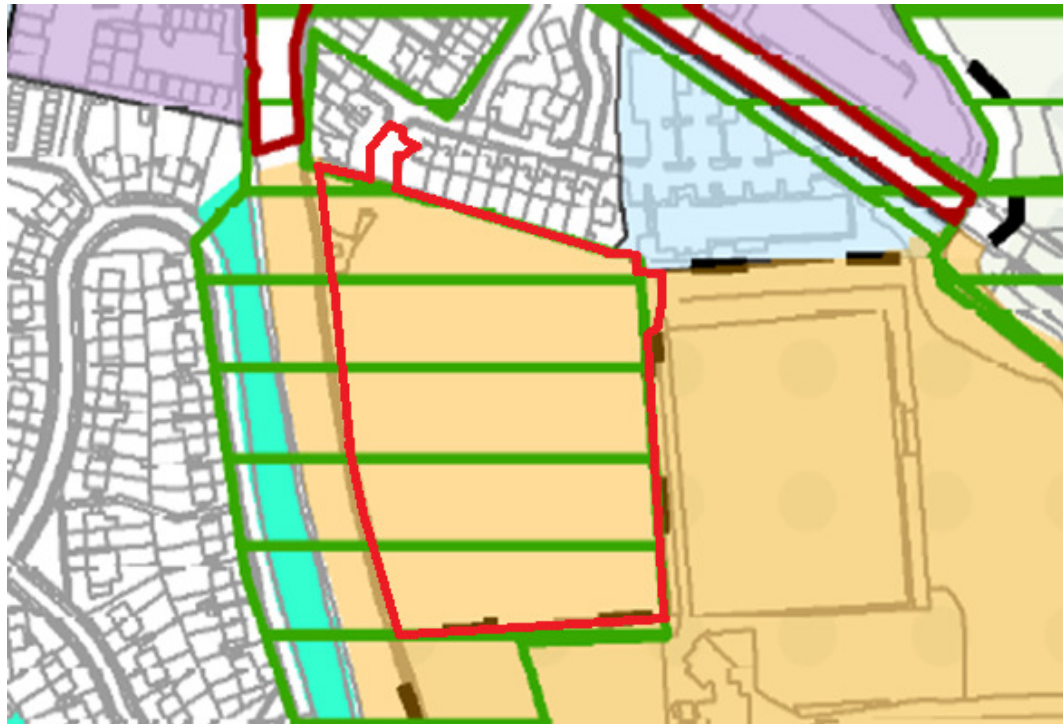
PM59		Policies Map Sheet 5	<p>Deletion of 'Recreation and Open Space' designation outlined in red in Oxley Park</p> 	Correction
PM60		Policies Map Sheet 3	<p>Redraw the eastern boundary of the 'Strategic Site Allocation' labelled SD14 due to an error when originally plotting the site boundary in GIS. Land to be added to the designation is outlined in red.</p> 	Correction



PM61		Central Milton Keynes Inset Map		<p>Delete land outlined in red from 'Primary Shopping Area' designation in Central Milton Keynes so as to reflect the current PSA boundary.</p> 	<p>Modification to area comprising the CMK Primary Shopping Area (PSA) required following Inspector's letter after the stage 1 hearings. (Point 10 in document INS4 refers.) This said the PSA should reflect that in the adopted Core Strategy, excluding the area around the Xscape building.</p>
PM62		Policies Map Sheet 3		<p>Amend 'Employment – Existing' designation in Newport Pagnell to reflect that the site has largely now been built out for residential use. The land to be deleted from the designation is outlined in red.</p> 	<p>Correction</p>

PM63		Policies Map Sheet 4	<p>Include additional land edged in red on map provided within the SEMK allocation</p> 	<p>Addition of land to enable a more comprehensively designed scheme to come forward</p>
PM64		Policies Map Sheet 4	<p>Add land outlined in red to 'Housing – Proposed' designation as new site (Broughton) added to Table 18.1 (Amendments to bring table up-to-date to reflect commitments as of 1 April 2018 as per Inspector's recommended base date for the housing land supply position)</p> 	<p>To reflect housing commitments as of 1 April 2018</p>

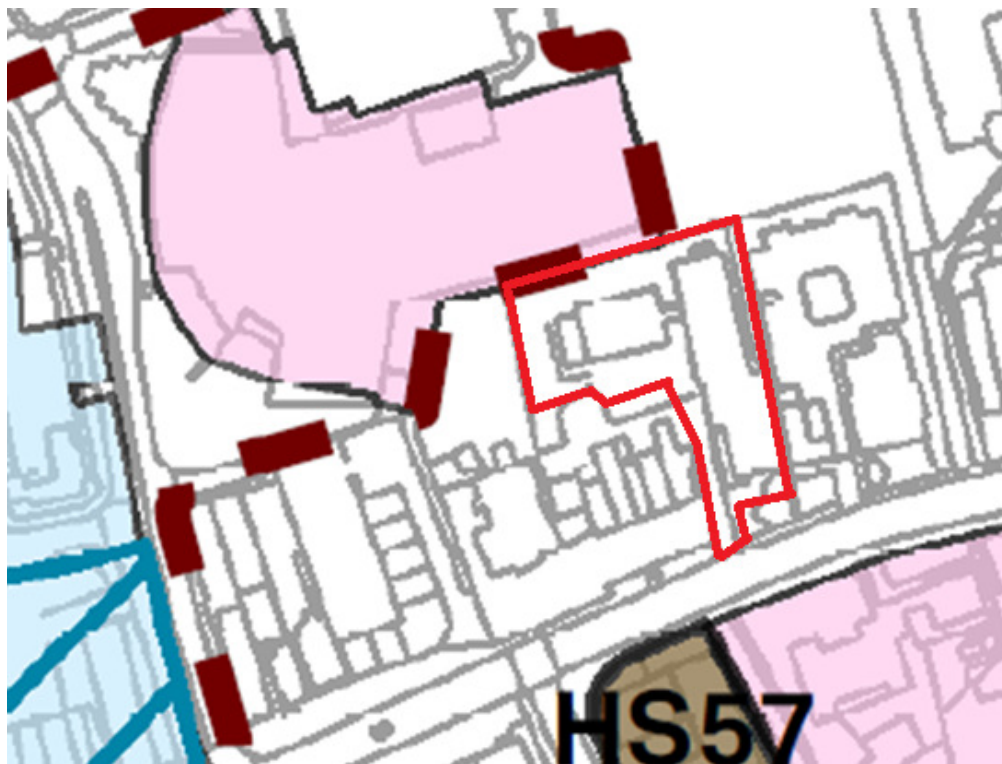



PM65		Central Milton Keynes Inset Map		<p>Add land outlined in red to 'Housing – Proposed' designation as new site (Grant Thornton House Extension) added to Table 18.1 (Amendments to bring table up-to-date to reflect commitments as of 1 April 2018 as per Inspector's recommended base date for the housing land supply position)</p> 	To reflect housing commitments as of 1 April 2018
PM66		Policies Map Sheet 4		<p>Add land outlined in red to 'Housing – Proposed' designation as new site (off Penn Road, Bletchley) added to Table 18.1 (Amendments to bring table up-to-date to reflect commitments as of 1 April 2018 as per Inspector's recommended base date for the housing land supply position)</p> 	To reflect housing commitments as of 1 April 2018

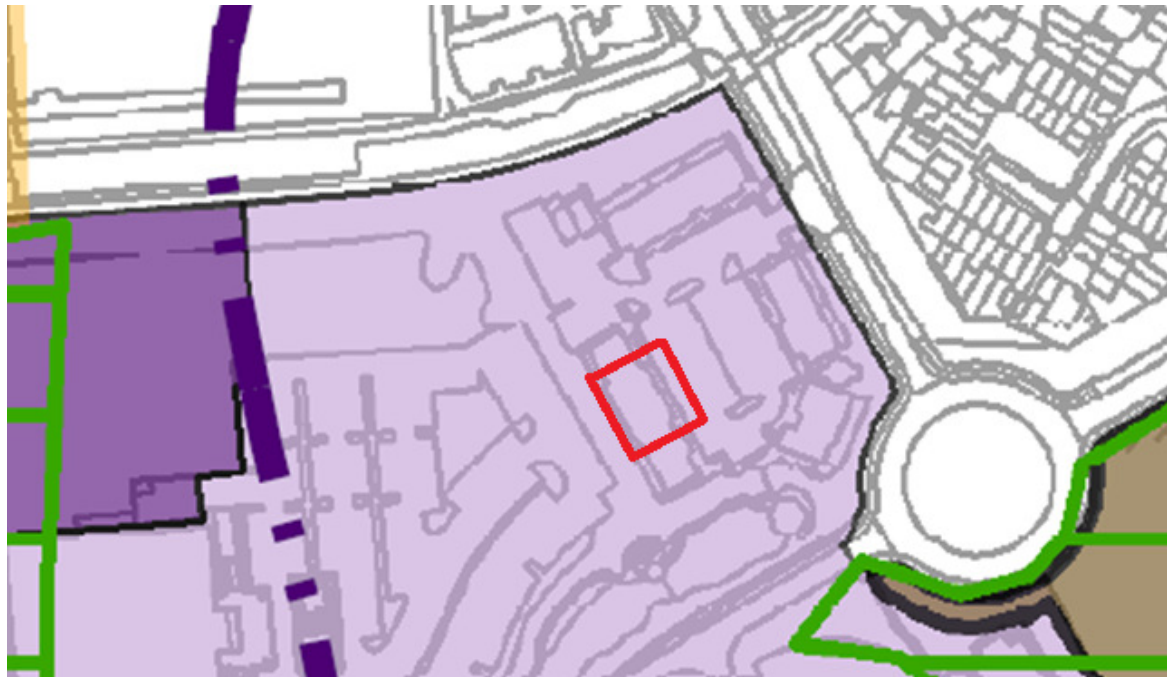
PM67		Policies Map Sheet 5	<p>Amend boundary of HS97 to match that of approved planning application 17/02748/FULR3 for Land to N of 2 Coltsfoot Place, Conniburrow. Amended site boundary outlined in red in map below.</p> 	To reflect the up-to-date site boundary
PM68		Policies Map Sheet 5	<p>Delete land labelled HS38 (outlined in red) from 'Housing – Proposed' designation as the site has been deleted from Table 18.1 (Amendments to bring table up-to-date to reflect commitments as of 1 April 2018 as per Inspector's recommended base date for the housing land supply position)</p> 	To reflect housing commitments as of 1 April 2018

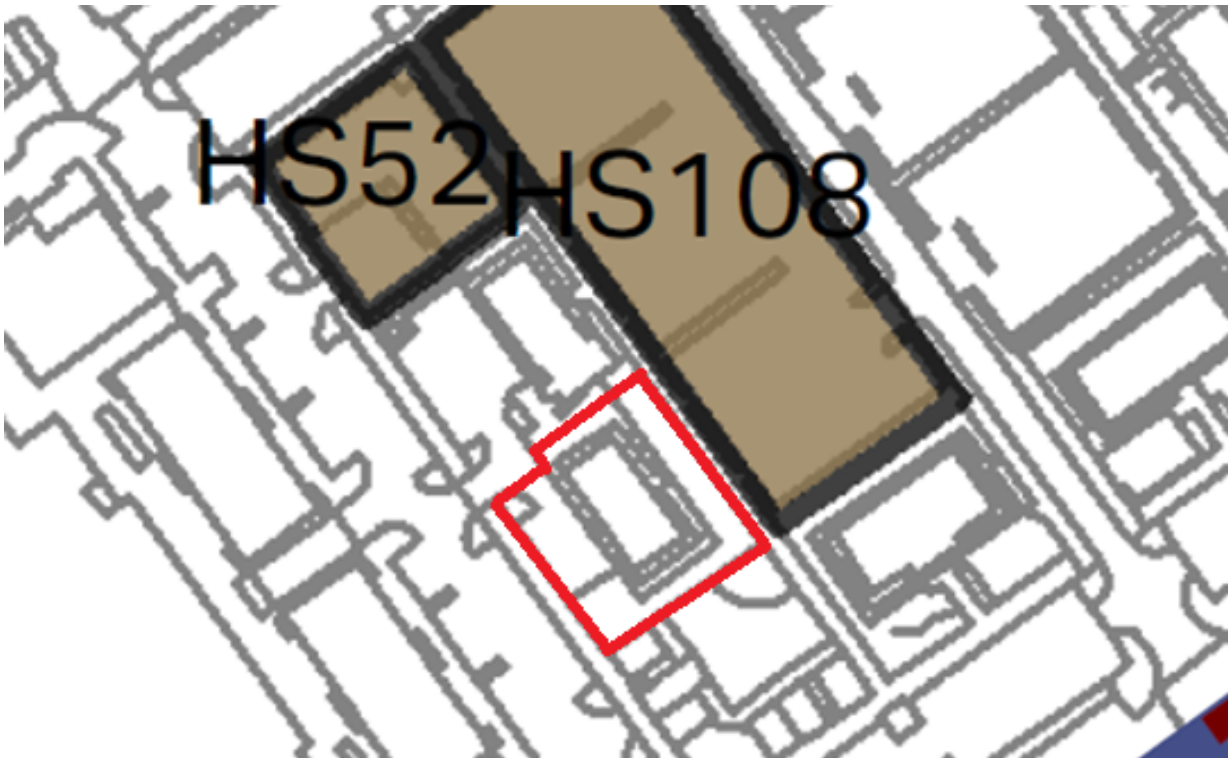
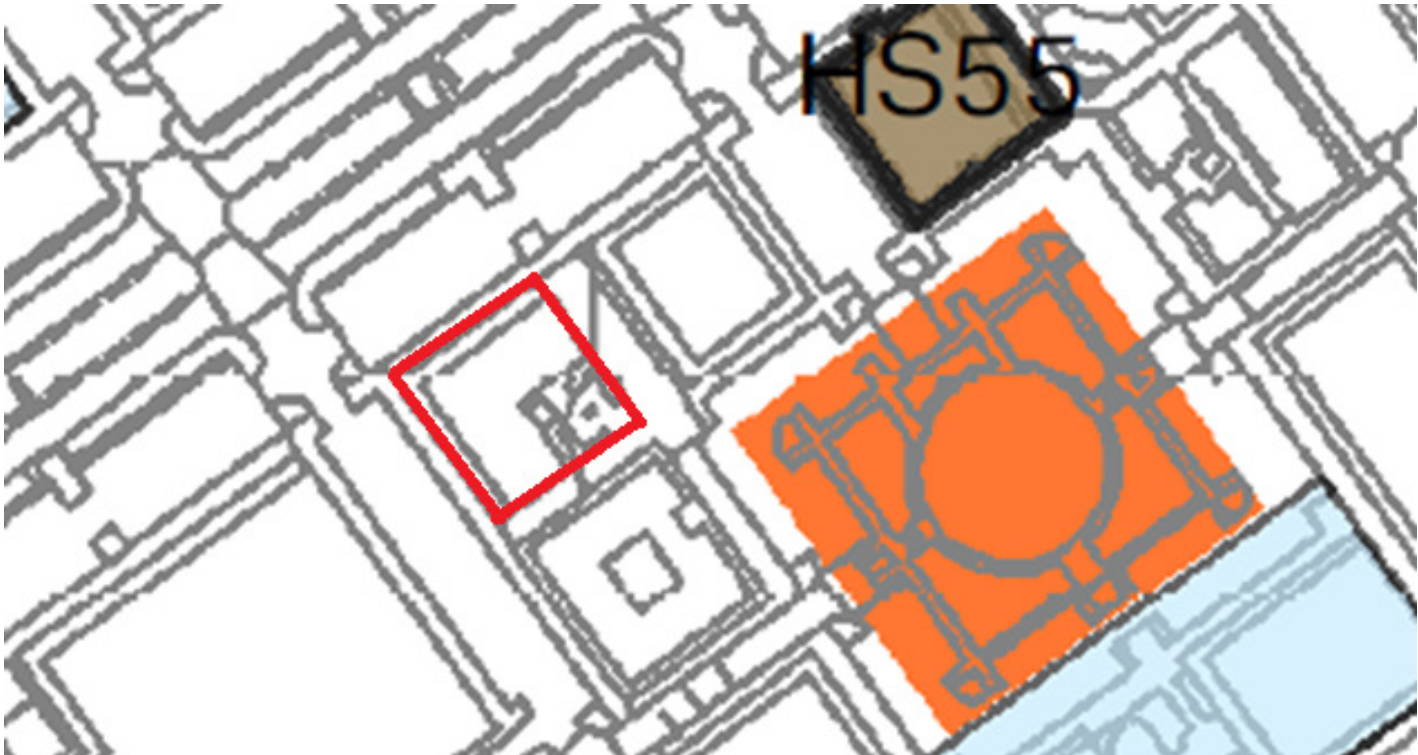


PM69		Policies Map Sheet 4	<p>Add land outlined in red to 'Housing – Proposed' designation as new site (Lilleshall Avenue, Monkston) added to Table 18.1 (Amendments to bring table up-to-date to reflect commitments as of 1 April 2018 as per Inspector's recommended base date for the housing land supply position)</p> 	To reflect housing commitments as of 1 April 2018
------	--	----------------------	--	---

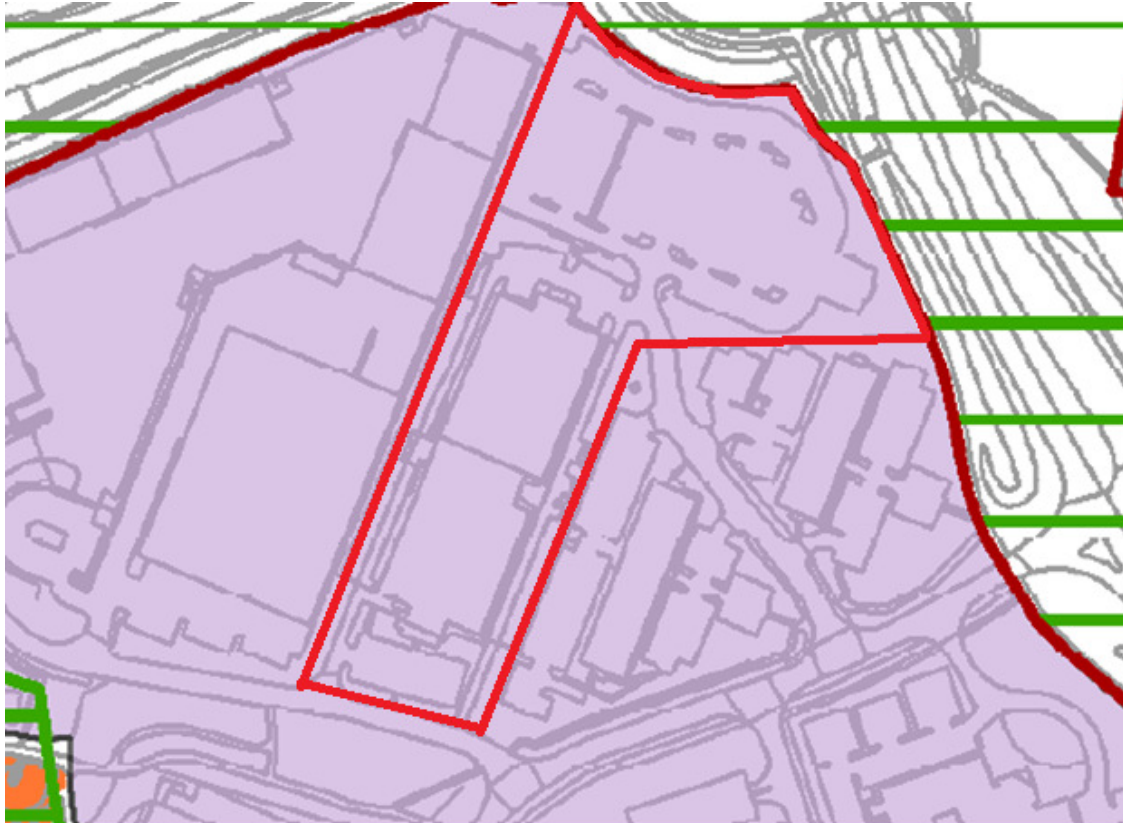
PM70		Policies Map Sheet 4	<p>Add land outlined in red to 'Housing – Proposed' designation as new site (Queensway House, Bletchley) added to Table 18.1 (Amendments to bring table up-to-date to reflect commitments as of 1 April 2018 as per Inspector's recommended base date for the housing land supply position)</p> 	To reflect housing commitments as of 1 April 2018
PM71		Policies Map Sheet 4	<p>Add land outlined in red to 'Housing – Proposed' designation as new site (96-106 Queensway, Bletchley) added to Table 18.1 (Amendments to bring table up-to-date to reflect commitments as of 1 April 2018 as per Inspector's recommended base date for the housing land supply position)</p> 	To reflect housing commitments as of 1 April 2018

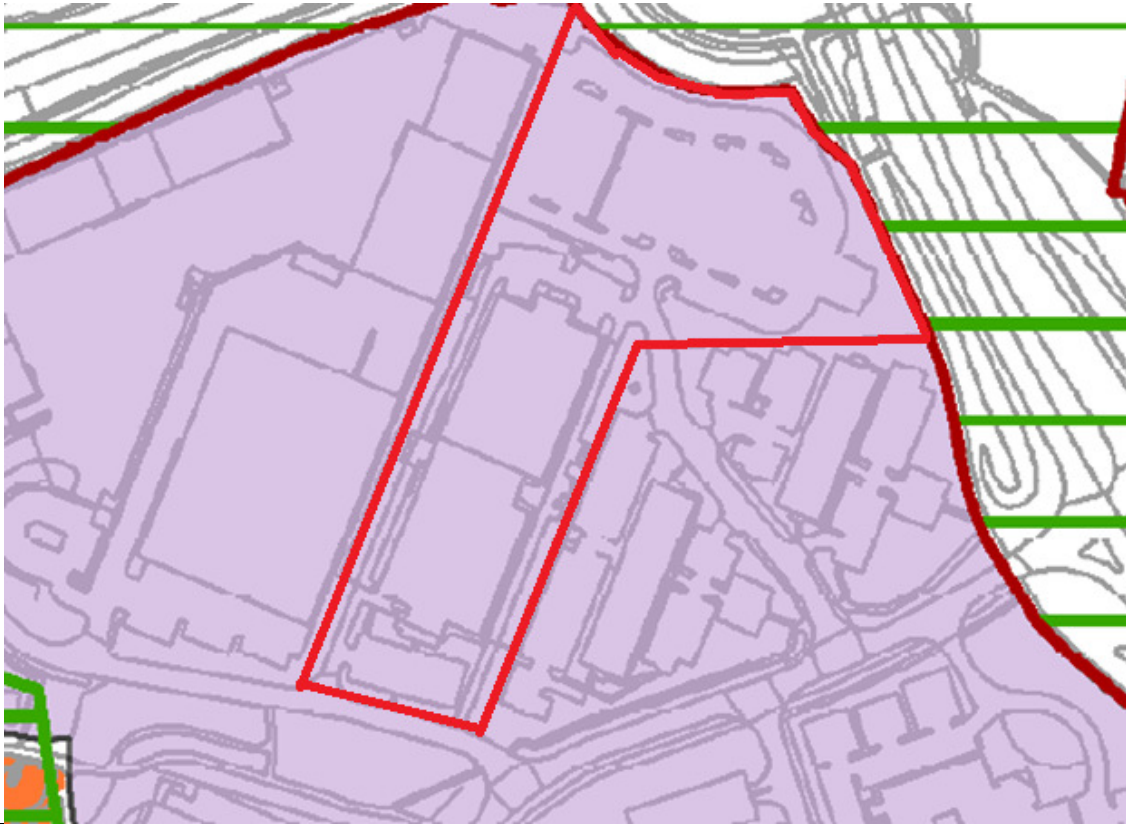
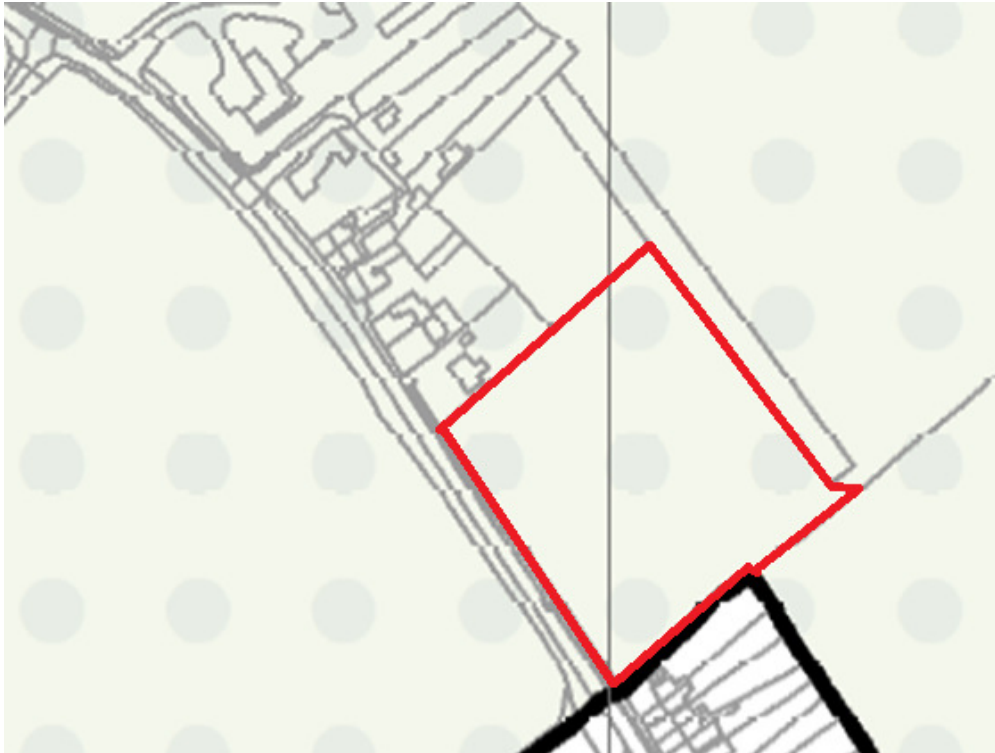


PM72		Policies Map Sheet 4		<p>Add land outlined in red to 'Housing – Proposed' designation as new site (5 and 6 Copperhouse Court, Caldecotte) added to Table 18.1 (Amendments to bring table up-to-date to reflect commitments as of 1 April 2018 as per Inspector's recommended base date for the housing land supply position)</p> 	To reflect housing commitments as of 1 April 2018
PM73		Policies Map Sheet 4		<p>As a result of PM72, delete land outlined in red from 'Employment – Proposed' designation in Caldecotte</p> 	Correction and to account for PM72

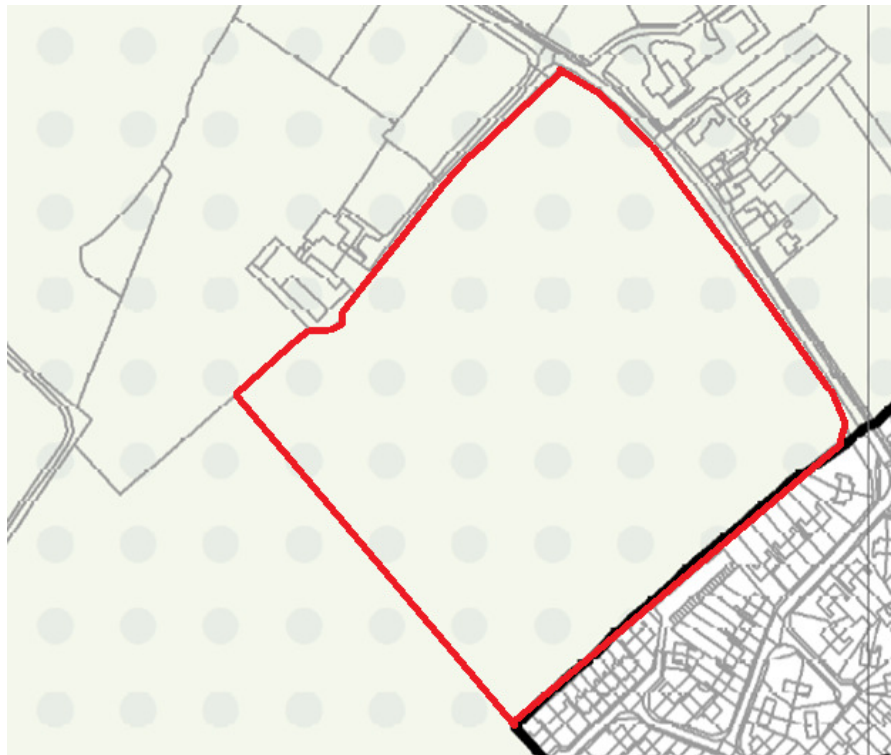
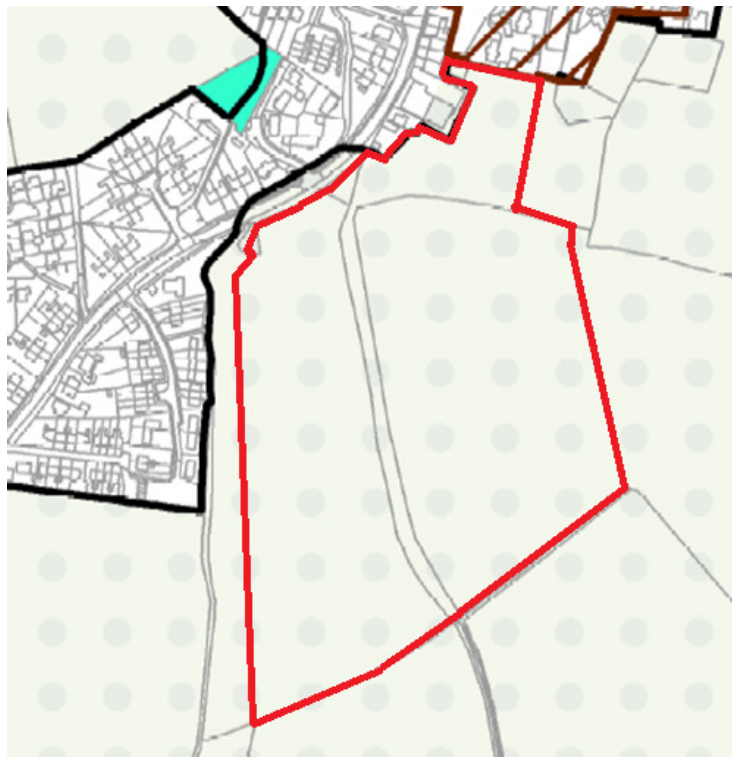
PM74		Central Milton Keynes Inset Map	<p>Add land outlined in red to 'Housing – Proposed' designation as new site (Brickhill House First and Second Floors, Central Milton Keynes) added to Table 18.1 (Amendments to bring table up-to-date to reflect commitments as of 1 April 2018 as per Inspector's recommended base date for the housing land supply position)</p> 	To reflect housing commitments as of 1 April 2018
PM75		Central Milton Keynes Inset Map	<p>Add land outlined in red to 'Housing – Proposed' designation as new site (152 Silbury Boulevard, Central Milton Keynes) added to Table 18.1 (Amendments to bring table up-to-date to reflect commitments as of 1 April 2018 as per Inspector's recommended base date for the housing land supply position)</p> 	To reflect housing commitments as of 1 April 2018

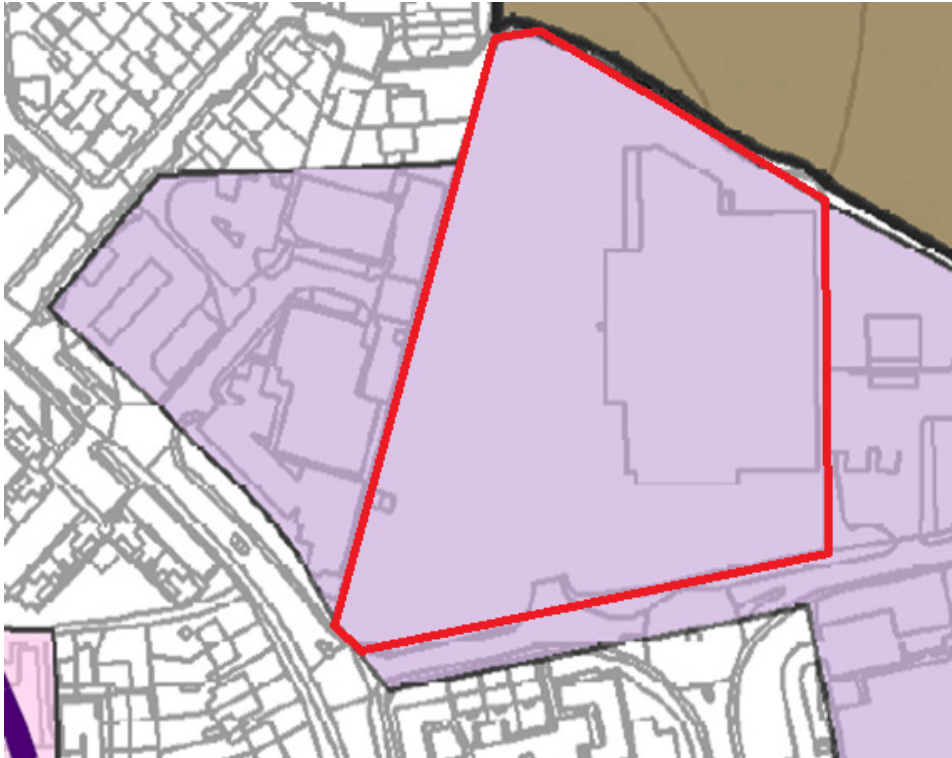
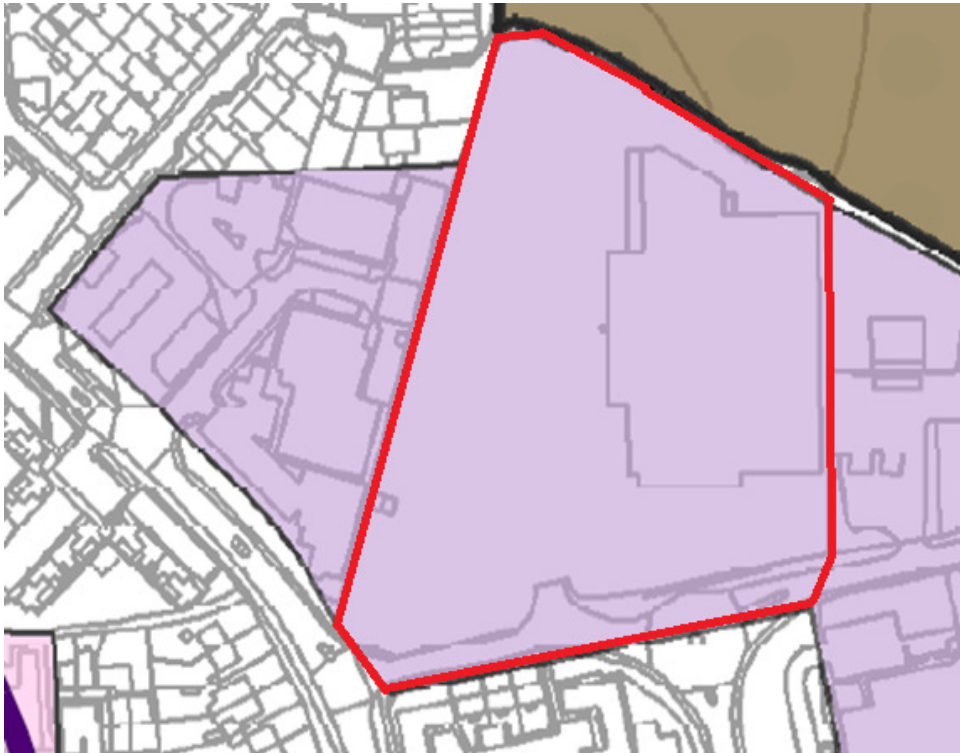


PM76		Policies Map Sheet 5	<p>Add land outlined in red to 'Housing – Proposed' designation as new site (Atrium, 19 Capital Drive, Linford Wood) added to Table 18.1 (Amendments to bring table up-to-date to reflect commitments as of 1 April 2018 as per Inspector's recommended base date for the housing land supply position)</p> 	To reflect housing commitments as of 1 April 2018
------	--	----------------------	---	---

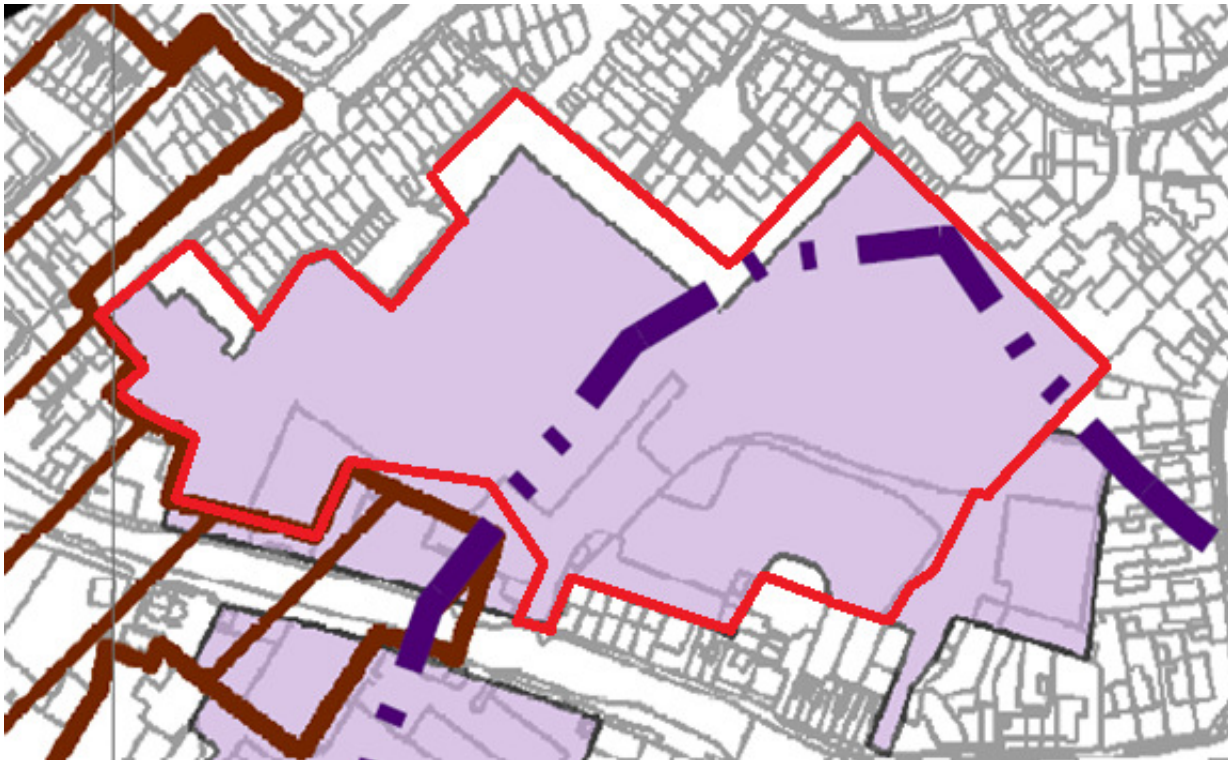

PM77		Policies Map Sheet 5		<p>As a result of PM76, delete land outlined in red from 'Employment – Proposed' designation in Linford Wood</p> 	Correction and to account for PM76
PM78		Policies Map Sheet 1		<p>Add land outlined in red to 'Housing – Proposed' designation as new site (Land Between 36 and 38 Long Street Road, Hanslope) added to Table 18.1 (Amendments to bring table up-to-date to reflect commitments as of 1 April 2018 as per Inspector's recommended base date for the housing land supply position)</p> 	To reflect housing commitments as of 1 April 2018

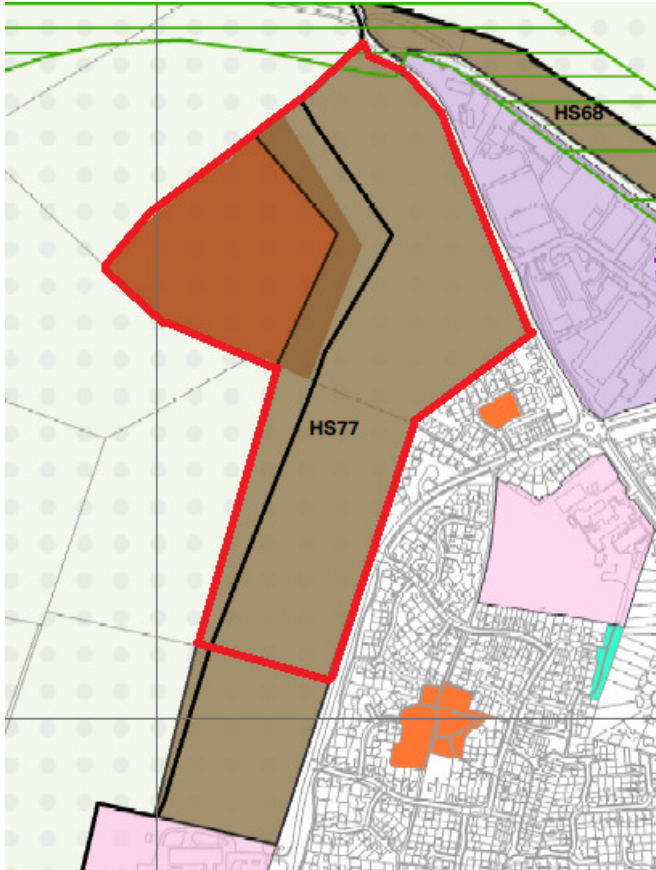
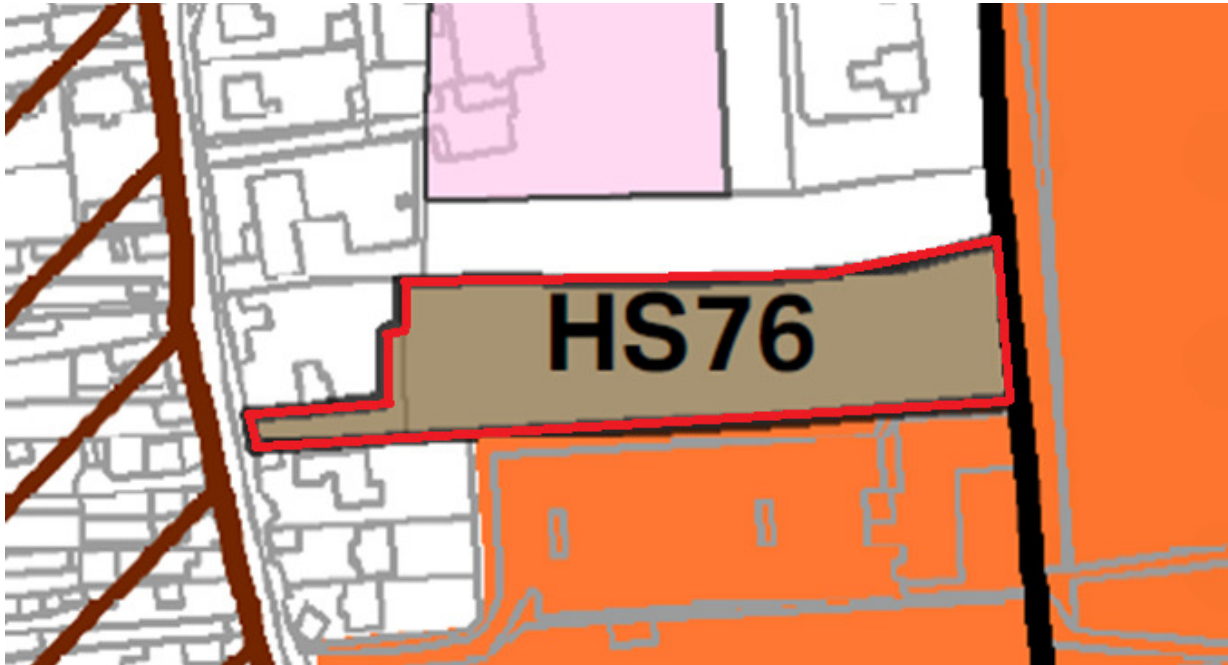


PM79		Policies Map Sheet 1	<p>Add land outlined in red to 'Housing – Proposed' designation as new site (Off Long Street Road, Hanslope) added to Table 18.1 (Amendments to bring table up-to-date to reflect commitments as of 1 April 2018 as per Inspector's recommended base date for the housing land supply position)</p> 	To reflect housing commitments as of 1 April 2018
PM80		Policies Map Sheet 2	<p>Add land outlined in red to 'Housing – Proposed' designation as new site (Land off Olney Road, Lavendon) added to Table 18.1 (Amendments to bring table up-to-date to reflect commitments as of 1 April 2018 as per Inspector's recommended base date for the housing land supply position)</p> 	To reflect housing commitments as of 1 April 2018

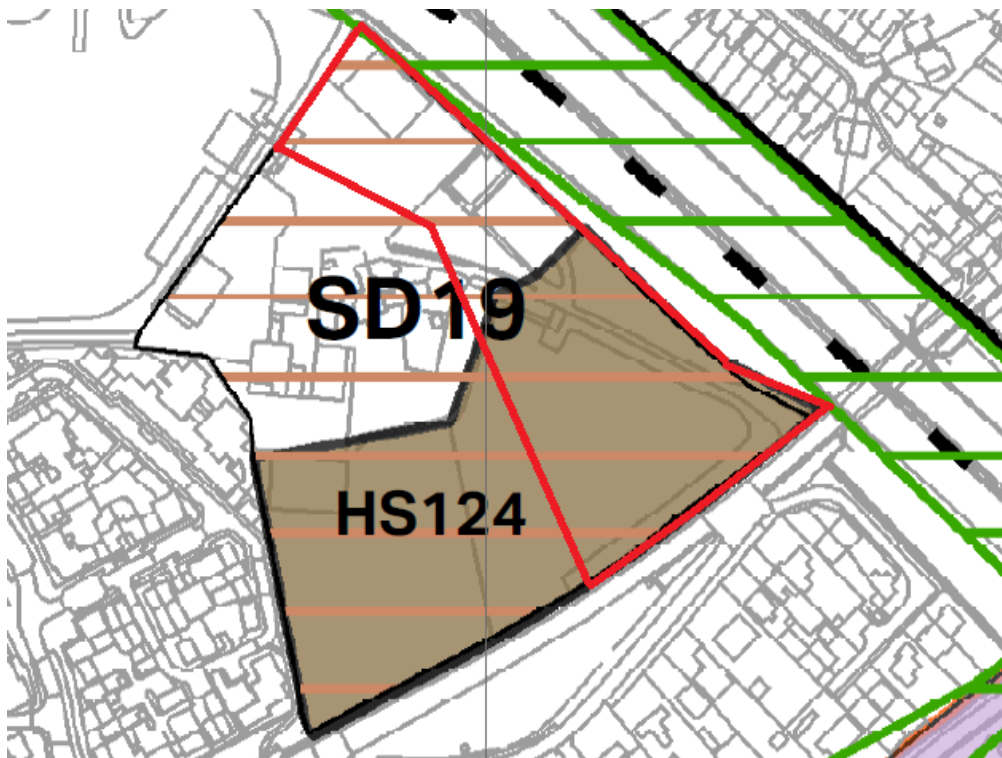
PM81		Policies Map Sheet 3		<p>Add land outlined in red to 'Housing – Proposed' designation as new site (Network House, Newport Pagnell) added to Table 18.1 (Amendments to bring table up-to-date to reflect commitments as of 1 April 2018 as per Inspector's recommended base date for the housing land supply position)</p> 	To reflect housing commitments as of 1 April 2018
PM82		Policies Map Sheet 3		<p>As a result of PM81 land outlined in red to be deleted from 'Employment – Existing' designation in Newport Pagnell</p> 	Correction and to account for PM81




PM83		Policies Map Sheet 3	<p>Add land outlined in red to 'Housing – Proposed' designation as new site (Former Aston Martin Site, Newport Pagnell) added to Table 18.1 (Amendments to bring table up-to-date to reflect commitments as of 1 April 2018 as per Inspector's recommended base date for the housing land supply position)</p> 	To reflect housing commitments as of 1 April 2018
PM84		Policies Map Sheet 3	<p>Add land outlined in red to 'Housing – Proposed' designation as new site (2 Westbury Lane, Newport Pagnell) added to Table 18.1 (Amendments to bring table up-to-date to reflect commitments as of 1 April 2018 as per Inspector's recommended base date for the housing land supply position)</p> 	To reflect housing commitments as of 1 April 2018

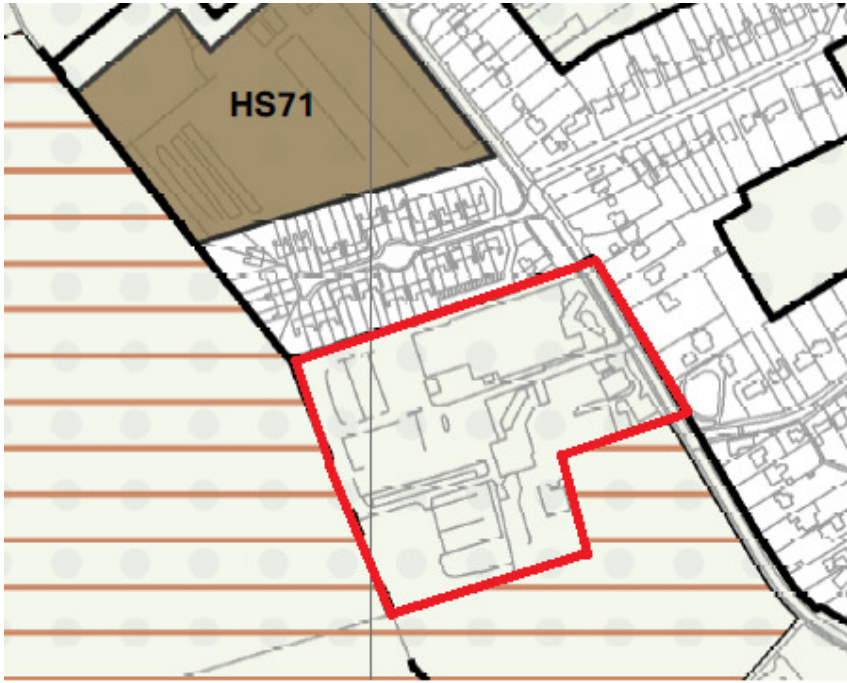
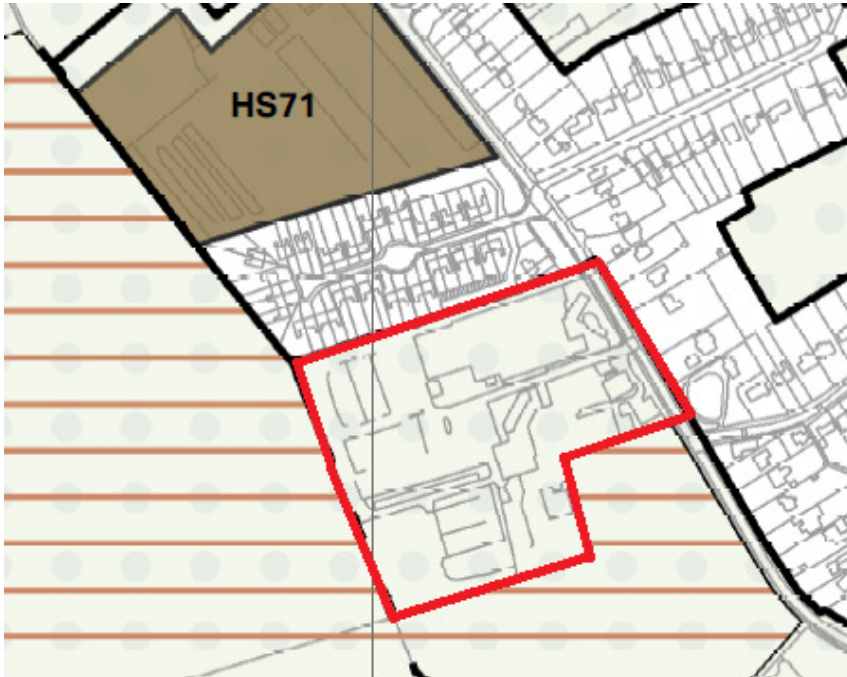
PM85		Policies Map Sheet 2	<p>Amend boundary of HS77 to match that of approved planning application 17/00939/OUT for Land West of Yardley Road and West of Aspreys, Olney. Amended site boundary outlined in red in map below.</p> 	To reflect the up-to-date site boundary
PM86		Policies Map Sheet 2	<p>Delete land labelled HS76 (outlined in red) from 'Housing – Proposed' designation as the site has been deleted from Table 18.1 (Amendments to bring table up-to-date to reflect commitments as of 1 April 2018 as per Inspector's recommended base date for the housing land supply position)</p> 	To reflect housing commitments as of 1 April 2018





PM87		Policies Map Sheet 3	<p>Amend boundary of HS124 to match the residential allocation shown in the Parameters Plan accompanying Policy SD21 The Walnuts, Redhouse Park. Amended site boundary outlined in red in map below.</p> 	In accordance with Policy SD21 Parameters Plan
PM88		Policies Map Sheet 3	<p>Add land outlined in red to 'Shopping and Leisure – Proposed' designation in Redhouse Park. Designation boundary matches the mixed use/residential or employment allocation shown in the Parameters Plan accompanying Policy SD21 The Walnuts, Redhouse Park.</p> 	To reflect AddM167 for the addition of Redhouse Park to list of new local centres in Policy ER15 and in accordance with Policy SD21 Parameters Plan

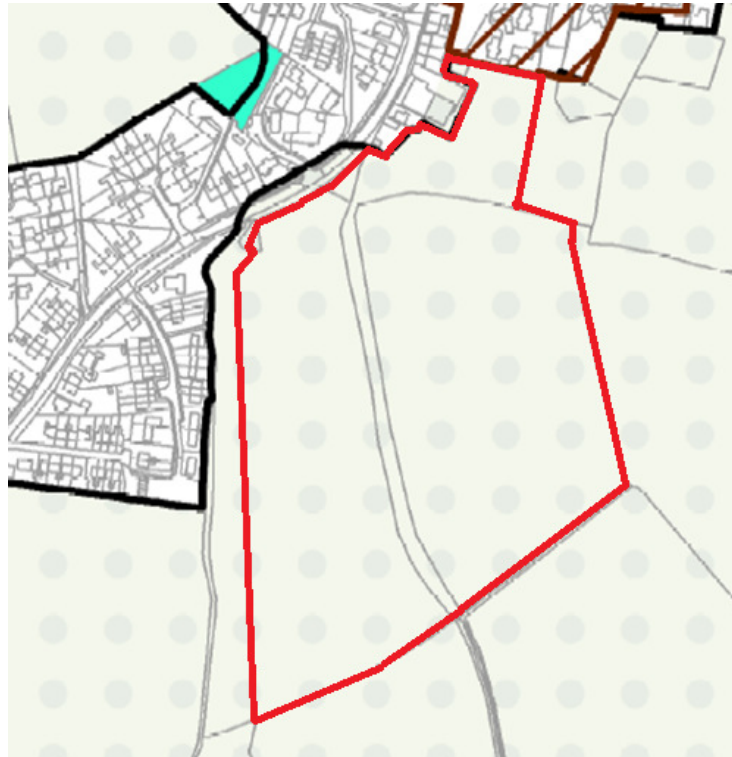
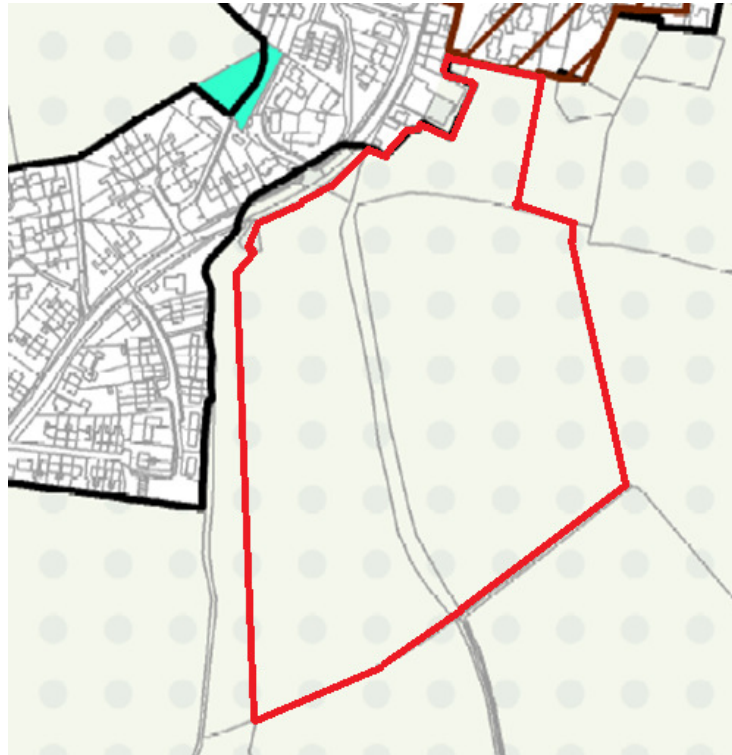
PM89		Bletchley Inset Map	<p>Re-draw the 'Central Bletchley Prospectus Area' to reflect the final boundary as illustrated in the map below.</p> 	<p>To reflect the final boundary incorporating the inclusion of Buckingham House (currently occupied by Santander)</p>
------	--	---------------------	---	--

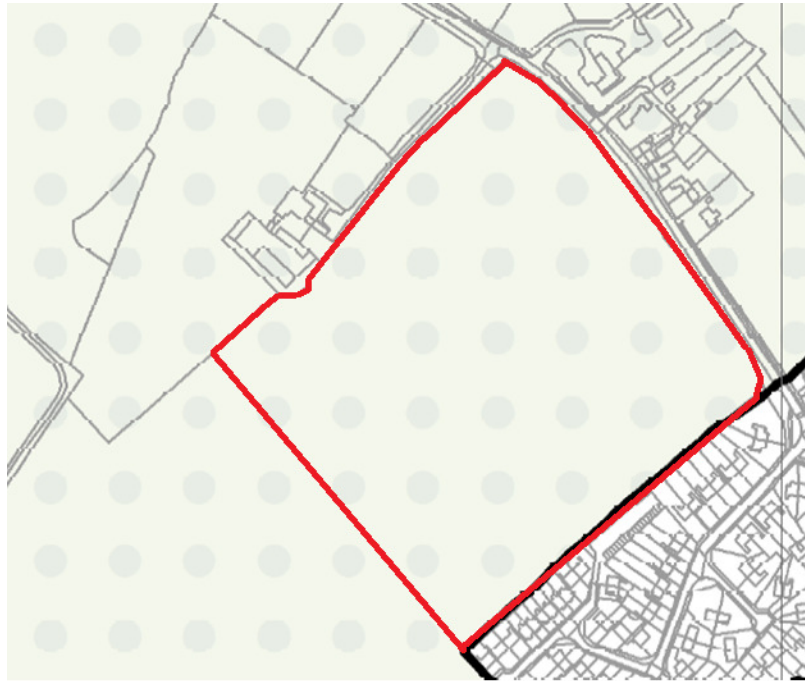
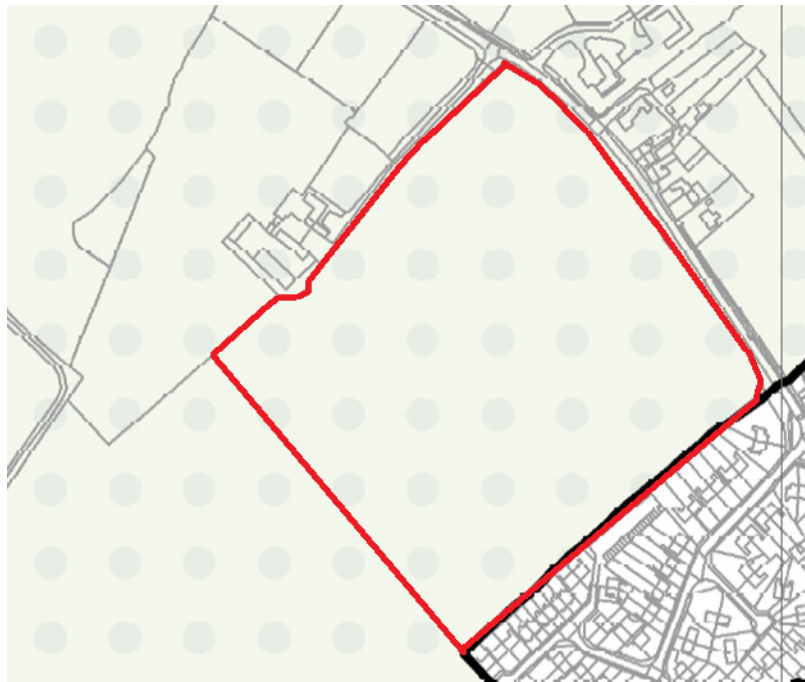


PM90		Policies Map Sheet 4		<p>Inclusion of land outlined in red within the Woburn Sands settlement boundary</p> 	To reflect updates to the Settlement Boundary Study (October 2018)
PM91		Policies Map Sheet 4		<p>As a result of PM90, land outlined in red deleted from 'Open Countryside' designation in Woburn Sands</p> 	To reflect updates to the Settlement Boundary Study (October 2018)



PM92		Policies Map Sheet 4		<p>Inclusion of land outlined in red within the Little Brickhill settlement Boundary</p> 	To reflect updates to the Settlement Boundary Study (October 2018)
PM93		Policies Map Sheet 4		<p>As a result of PM92, land outlined in red deleted from 'Open Countryside' designation in Little Brickhill</p> 	To reflect updates to the Settlement Boundary Study (October 2018)



PM94		Policies Map Sheet 2		<p>Inclusion of land outlined in red within the Lavendon settlement boundary</p> 	To reflect updates to the Settlement Boundary Study (October 2018)
PM95		Policies Map Sheet 2		<p>As a result of PM94, land outlined in red deleted from 'Open Countryside' designation in Lavendon.</p> 	To reflect updates to the Settlement Boundary Study (October 2018)

PM96		Policies Map Sheet 1		<p>Inclusion of land outlined in red within the Hanslope settlement boundary</p> 	To reflect updates to the Settlement Boundary Study (October 2018)
PM97		Policies Map Sheet 1		<p>As a result of PM96, land outlined in red deleted from 'Open Countryside' designation in Hanslope</p> 	To reflect updates to the Settlement Boundary Study (October 2018)



PM98		Policies Map Sheet 1		<p>Inclusion of land outlined in red within the Ravenstone settlement boundary</p> 	To reflect updates to the Settlement Boundary Study (October 2018)
PM99		Policies Map Sheet 1		<p>As a result of PM98, land outlined in red deleted from 'Open Countryside' designation in Ravenstone</p> 	To reflect updates to the Settlement Boundary Study (October 2018)