





























Simpson & Ashland

 Linear Parks	 Amenity Open Space (over 1000m2)	 Orchards	 P Play Areas
 District Parks	 Playing Fields & Outdoor Sports Facilities	 Paddocks	 PA Paddocks
 Local Parks	 Sites of Wildlife Interest	 Churchyards	 WS Water Sports
 Pocket Parks	 Green Access Link	 Cemeteries	 A Allotments
 Village Greens	 Civic Spaces	 Common Land	 PF Playing Fields
 Transport Corridors	 Allotments	 Proposed Linear Park	 C Churches
			 CE Cemeteries
			 O Orchards
			 VG Village Green
			 Parish Boundary

*The numbers are for reference purposes only

