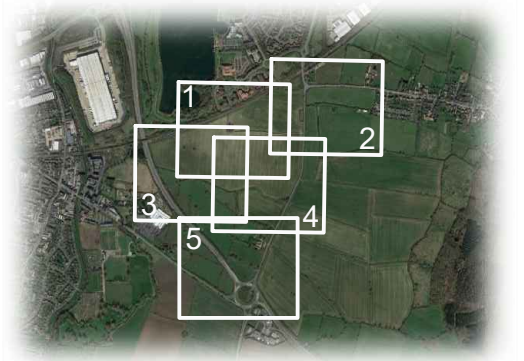


- KEY:**
- Site Boundary
 - 15 Tree Numbers
 - Tree Canopies
 - [8] Category 'U' Trees
 - Category 'A' RPA
 - Category 'B' RPA
 - Category 'C' RPA

Note: Trees 5, 32, 50-51, 60, 63, 68-69, 71, 74, 76, 80-81, Groups G1, G3-G6, G9, G12-G14, G16-G17, G21, G23-G25, G27 and Hedgerows H1, H2-H7, H10-H12, H14-H15, H18-H22, H24-H30 are not on the topographical survey and their locations have been approximated using a scaled aerial photograph combined with measurements taken on site.

Note: Trees 1, 5, 31, 46-48, 76, 78, 81, Groups G3, G8-G10, G16, G25-G26 and Hedgerow H14 have been manipulated to allow for various site features, i.e. roads, structures or changes in levels.



Cited from Google Earth

REV	DATE	NOTE	Drawn	Chk'd

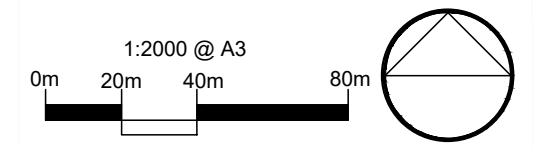


TITLE
**South Caldecotte
 Tree Constraints Plan**

CLIENT
HB (South Caldecotte) Ltd

SCALE 1:2000 @ A3	DATE MAY 2018	DRAWN RO
DRAWING NUMBER 9646 TCP 01 (1/5)		REVISION

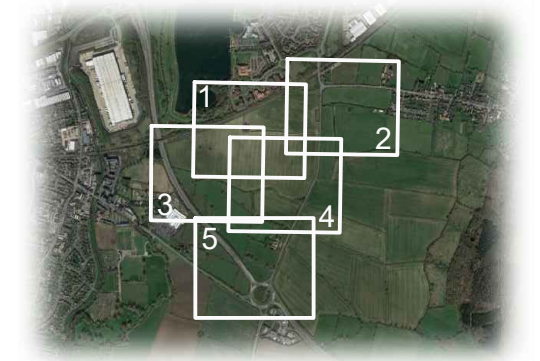
Based on: 9439a - HamptonBrook - SOUTH CALDECOTTE - Topographical Survey.dwg



- KEY:**
- Site Boundary
 - 15 Tree Numbers
 - Tree Canopies
 - 81 Category 'U' Trees
 - Category 'A' RPA
 - Category 'B' RPA
 - Category 'C' RPA

Note: Trees 5, 32, 50-51, 60, 63, 68-69, 71, 74, 76, 80-81, Groups G1, G3-G6, G9, G12-G14, G16-G17, G21, G23-G25, G27 and Hedgerows H1, H2-H7, H10-H12, H14-H15, H18-H22, H24-H30 are not on the topographical survey and their locations have been approximated using a scaled aerial photograph combined with measurements taken on site.

Note: Trees 1, 5, 31, 46-48, 76, 78, 81, Groups G3, G8-G10, G16, G25-G26 and Hedgerow H14 have been manipulated to allow for various site features, i.e. roads, structures or changes in levels.



Cited from Google Earth

REV	DATE	NOTE	Drawn	Chk'd
REVISIONS				

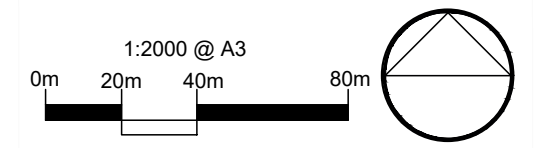


TITLE
**South Caldecotte
 Tree Constraints Plan**

CLIENT
HB (South Caldecotte) Ltd

SCALE 1:2000 @ A3	DATE MAY 2018	DRAWN RO
DRAWING NUMBER 9646 TCP 01 (2/5)		REVISION

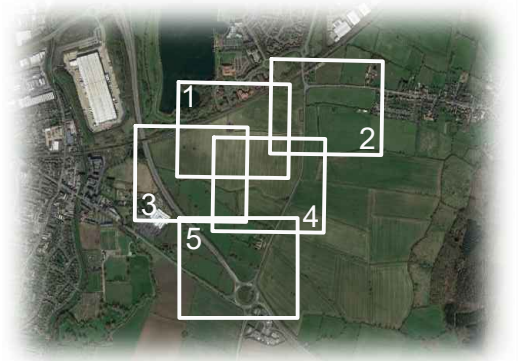
Based on: 9439a - HamptonBrook - SOUTH CALDECOTTE - Topographical Survey.dwg



- KEY:**
- Site Boundary
 - 15 Tree Numbers
 - Tree Canopies
 - Category 'U' Trees
 - Category 'A' RPA
 - Category 'B' RPA
 - Category 'C' RPA

Note: Trees 5, 32, 50-51, 60, 63, 68-69, 71, 74, 76, 80-81, Groups G1, G3-G6, G9, G12-G14, G16-G17, G21, G23-G25, G27 and Hedgerows H1, H2-H7, H10-H12, H14-H15, H18-H22, H24-H30 are not on the topographical survey and their locations have been approximated using a scaled aerial photograph combined with measurements taken on site.

Note: Trees 1, 5, 31, 46-48, 76, 78, 81, Groups G3, G8-G10, G16, G25-G26 and Hedgerow H14 have been manipulated to allow for various site features, i.e. roads, structures or changes in levels.



Cited from Google Earth

REV	DATE	NOTE	Drawn	Chk'd
REVISIONS				

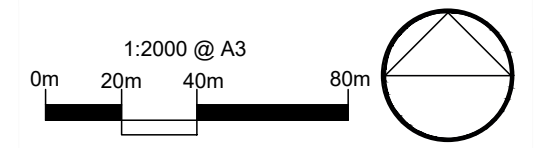


TITLE
**South Caldecotte
 Tree Constraints Plan**

CLIENT
HB (South Caldecotte) Ltd

SCALE 1:2000 @ A3	DATE MAY 2018	DRAWN RO
DRAWING NUMBER 9646 TCP 01 (3/5)		REVISION

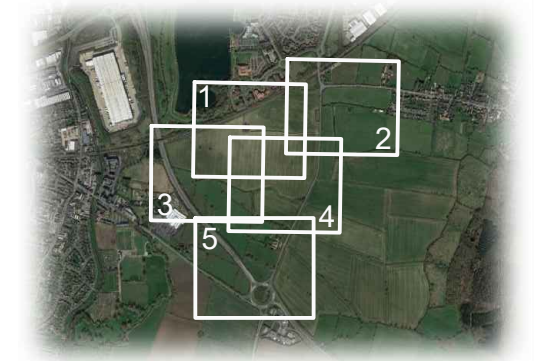
Based on: 9439a - HamptonBrook - SOUTH CALDECOTTE - Topographical Survey.dwg



- KEY:**
- Site Boundary
 - 15 Tree Numbers
 - Tree Canopies
 - [8] Category 'U' Trees
 - Category 'A' RPA
 - Category 'B' RPA
 - Category 'C' RPA

Note: Trees 5, 32, 50-51, 60, 63, 68-69, 71, 74, 76, 80-81, Groups G1, G3-G6, G9, G12-G14, G16-G17, G21, G23-G25, G27 and Hedgerows H1, H2-H7, H10-H12, H14-H15, H18-H22, H24-H30 are not on the topographical survey and their locations have been approximated using a scaled aerial photograph combined with measurements taken on site.

Note: Trees 1, 5, 31, 46-48, 76, 78, 81, Groups G3, G8-G10, G16, G25-G26 and Hedgerow H14 have been manipulated to allow for various site features, i.e. roads, structures or changes in levels.



Cited from Google Earth

REV	DATE	NOTE	Drawn	Chk'd
REVISIONS				

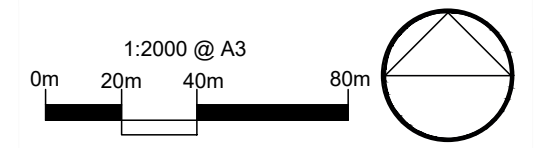


TITLE
**South Caldecotte
 Tree Constraints Plan**

CLIENT
HB (South Caldecotte) Ltd

SCALE 1:2000 @ A3	DATE MAY 2018	DRAWN RO
DRAWING NUMBER 9646 TCP 01 (4/5)		REVISION

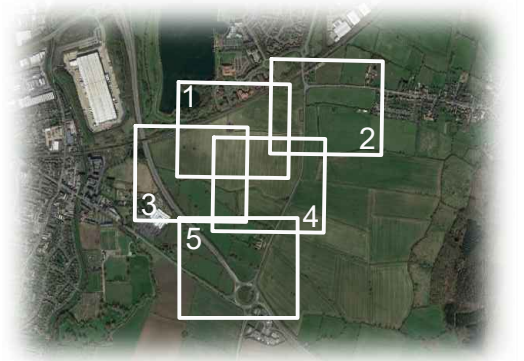
Based on: 9439a - HamptonBrook - SOUTH CALDECOTTE - Topographical Survey.dwg



- KEY:**
- Site Boundary
 - 15 Tree Numbers
 - Tree Canopies
 - [8] Category 'U' Trees
 - Category 'A' RPA
 - Category 'B' RPA
 - Category 'C' RPA

Note: Trees 5, 32, 50-51, 60, 63, 68-69, 71, 74, 76, 80-81, Groups G1, G3-G6, G9, G12-G14, G16-G17, G21, G23-G25, G27 and Hedgerows H1, H2-H7, H10-H12, H14-H15, H18-H22, H24-H30 are not on the topographical survey and their locations have been approximated using a scaled aerial photograph combined with measurements taken on site.

Note: Trees 1, 5, 31, 46-48, 76, 78, 81, Groups G3, G8-G10, G16, G25-G26 and Hedgerow H14 have been manipulated to allow for various site features, i.e. roads, structures or changes in levels.



Cited from Google Earth

REV	DATE	NOTE	Drawn	Chk'd
REVISIONS				



TITLE
**South Caldecotte
 Tree Constraints Plan**

CLIENT
HB (South Caldecotte) Ltd

SCALE 1:2000 @ A3	DATE MAY 2018	DRAWN RO
DRAWING NUMBER 9646 TCP 01 (5/5)		REVISION

Based on: 9439a - HamptonBrook - SOUTH CALDECOTTE - Topographical Survey.dwg