



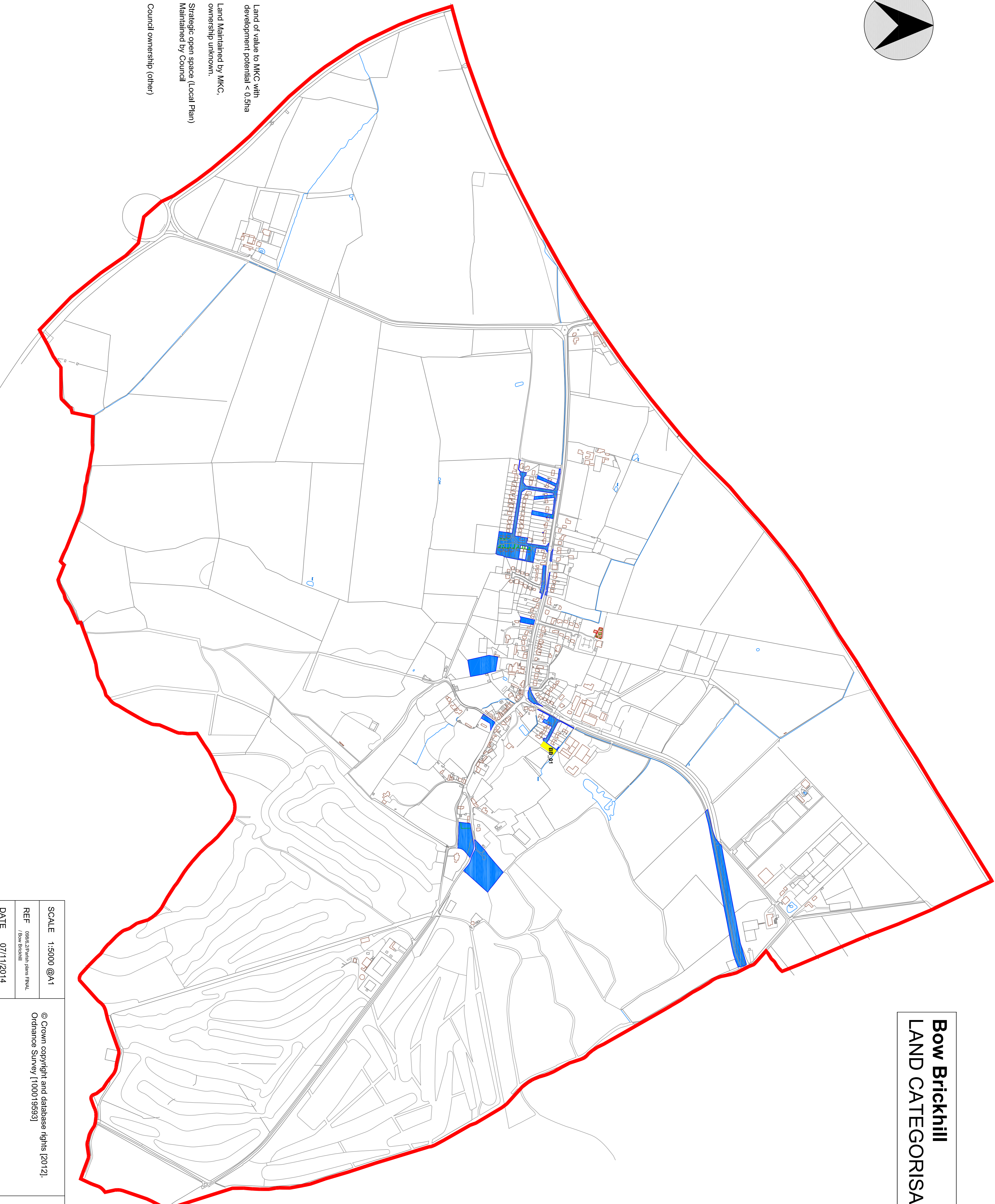


Bow Brickhill LAND CATEGORISATION

-  Land of value to MKC with development potential < 0.5ha
-  Land Maintained by MKC, ownership unknown.
-  Strategic open space (Local Plan) Maintained by Council
-  Council ownership (other)



SCALE	1:5000 @A1
REF	09886_2Periald plans FINAL / Bow Brickhill
DATE	07/11/2014
DRAWN	DJB

© Crown copyright and database rights [2012].
Ordnance Survey [100019593]

