


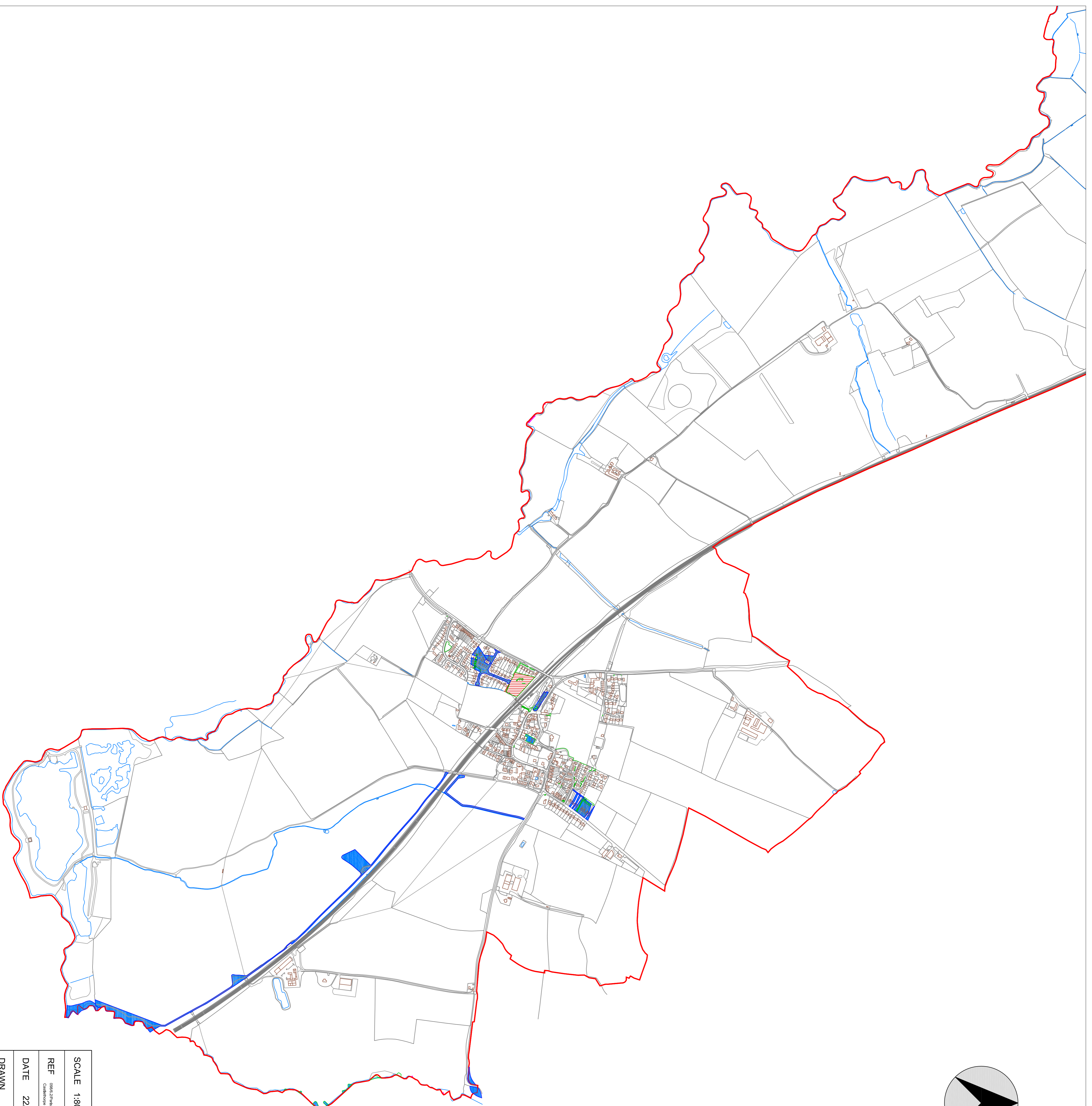


Castlethorpe LAND CATEGORISATION

	Land Maintained by MKC, ownership unknown.
	Strategic open space (Local Plan) Maintained by Council
	Council ownership (other)



SCALE 1:8000 @ A1
REF 000123456789 (Plan No)
DATE 22/07/2014
DRAWN DJB

© Crown copyright and database rights [2012].
Ordnance Survey [100019593]

