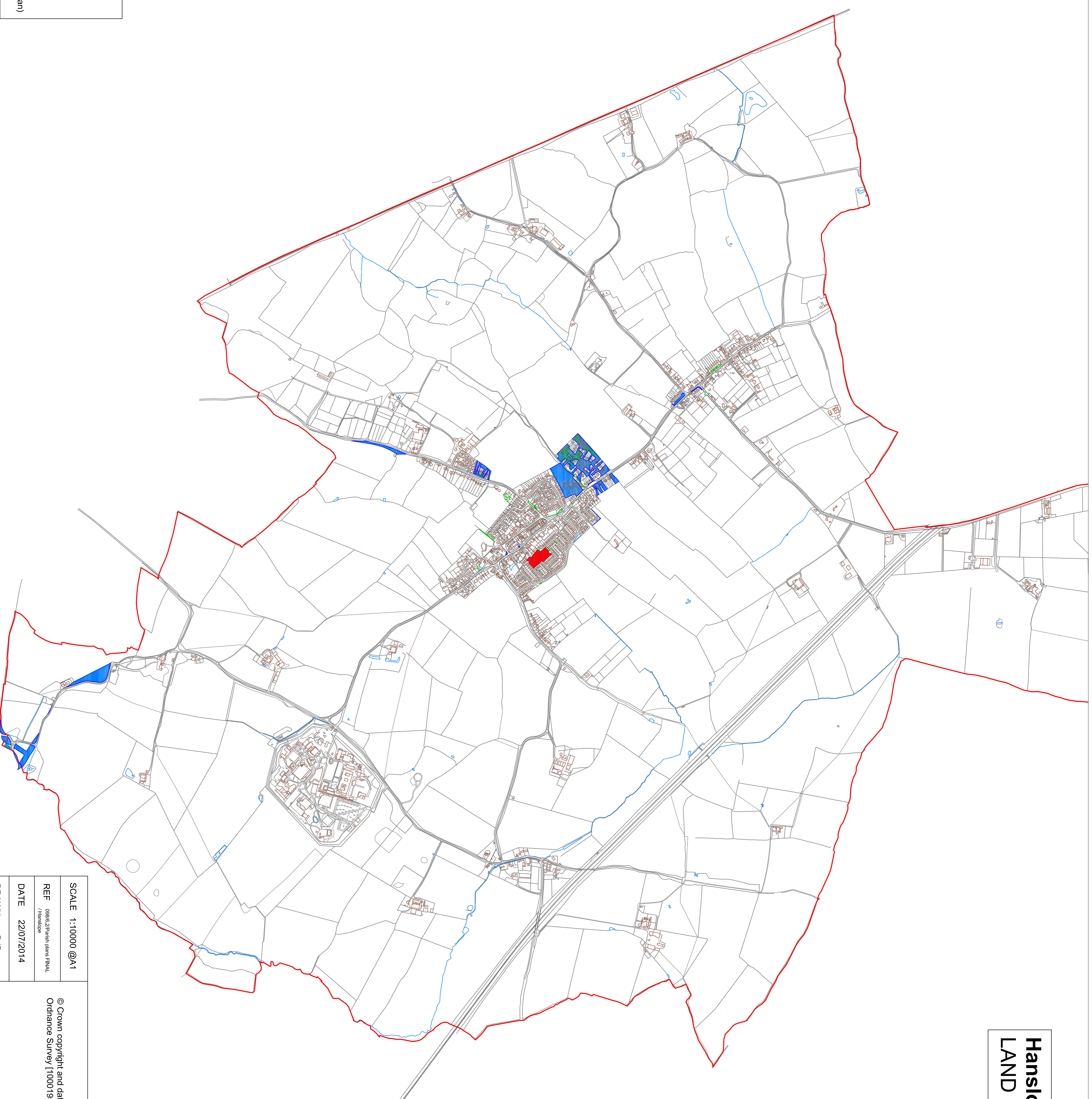

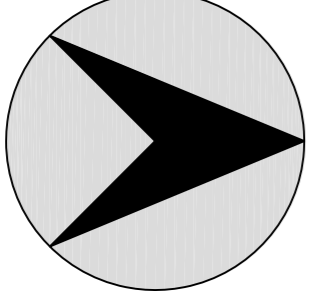


# Hanslope LAND CATEGORISATION



		
Strategic open space (Local Plan)	Council ownership (other)	Land Maintained by MKC, ownership unknown.



© Crown copyright and database rights [2012].  
Ordnance Survey [100019593]

SCALE 1:10000 @A1  
REF 098162/Parish plans FINAL  
/ Hanslope  
DATE 22/07/2014  
DRAWN DJB

