





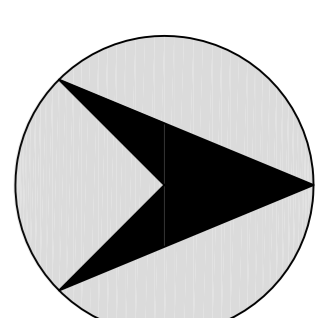
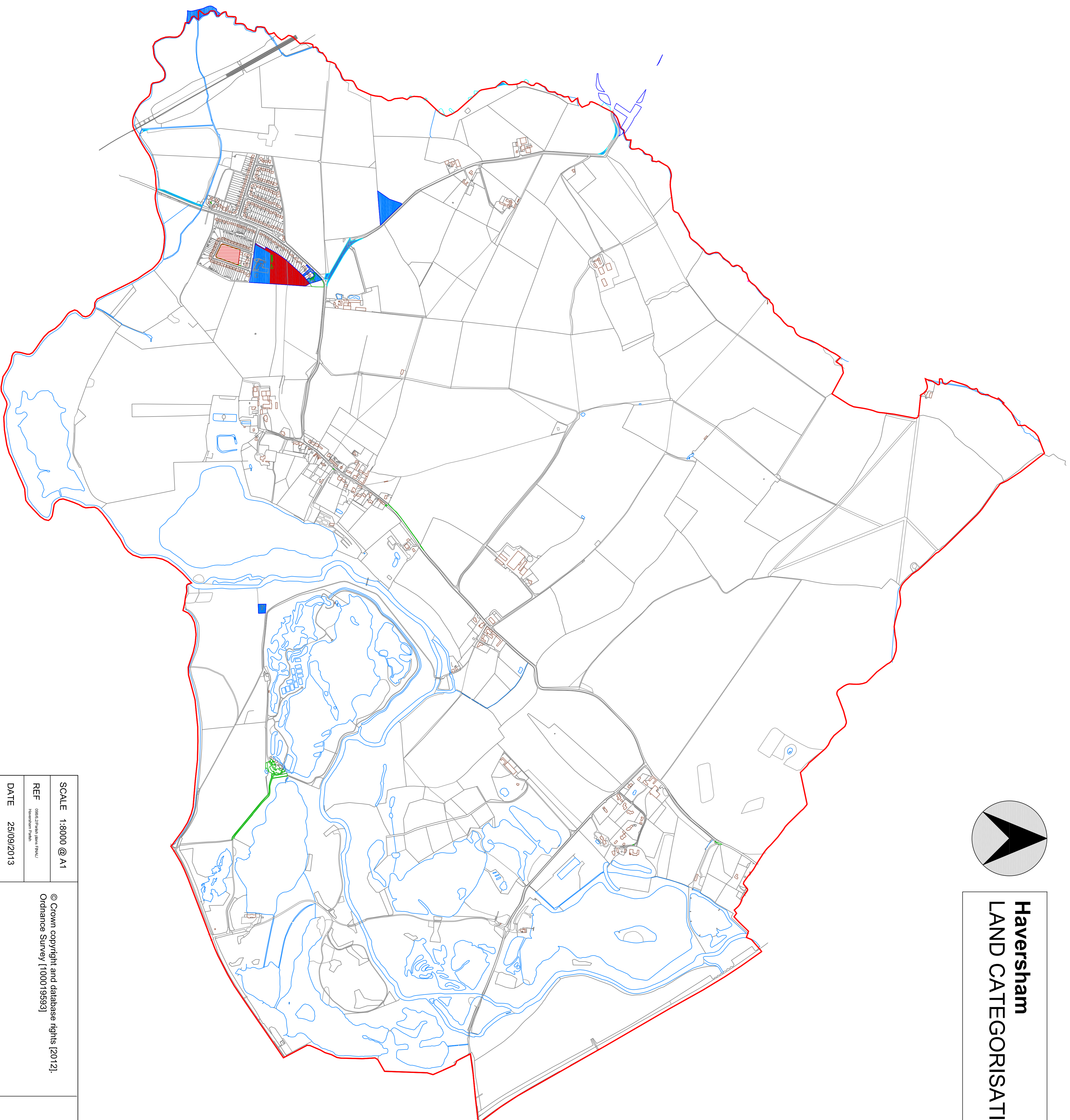
	Land Maintained by MKC. ownership unknown.
	Strategic open space (Local Plan)
	Strategic open space (Local Plan) Maintained by Council
	Council ownership (other)
	MKDP Land (Category A) None
	MKDP Land (Category B) None
	MKDP Land (Category C) None



**Haversham
LAND CATEGORISATION**



SCALE 1:8000 @ A1
 REF 0000230001/00001 (MKC)
 DATE 25/09/2013
 DRAWN DJB

© Crown copyright and database rights [2012].
 Ordnance Survey [100019593]

