

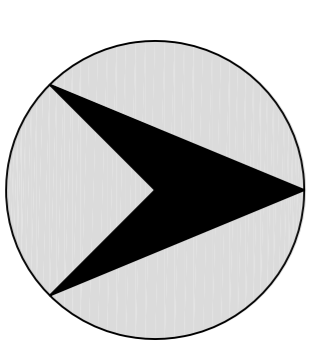


Lathbury
LAND CATEGORISATION



| | |
|---|---|
|  | Land Maintained by MKC, ownership unknown. |
|  | Council ownership (other) |



SCALE 1:5000 @A1
REF 0986_ZP/Final plans FINAL / Lathbury
DATE 22/07/2014
DRAWN DJB

© Crown copyright and database rights [2012].
Ordnance Survey [100019593]

