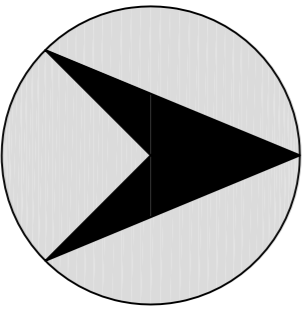
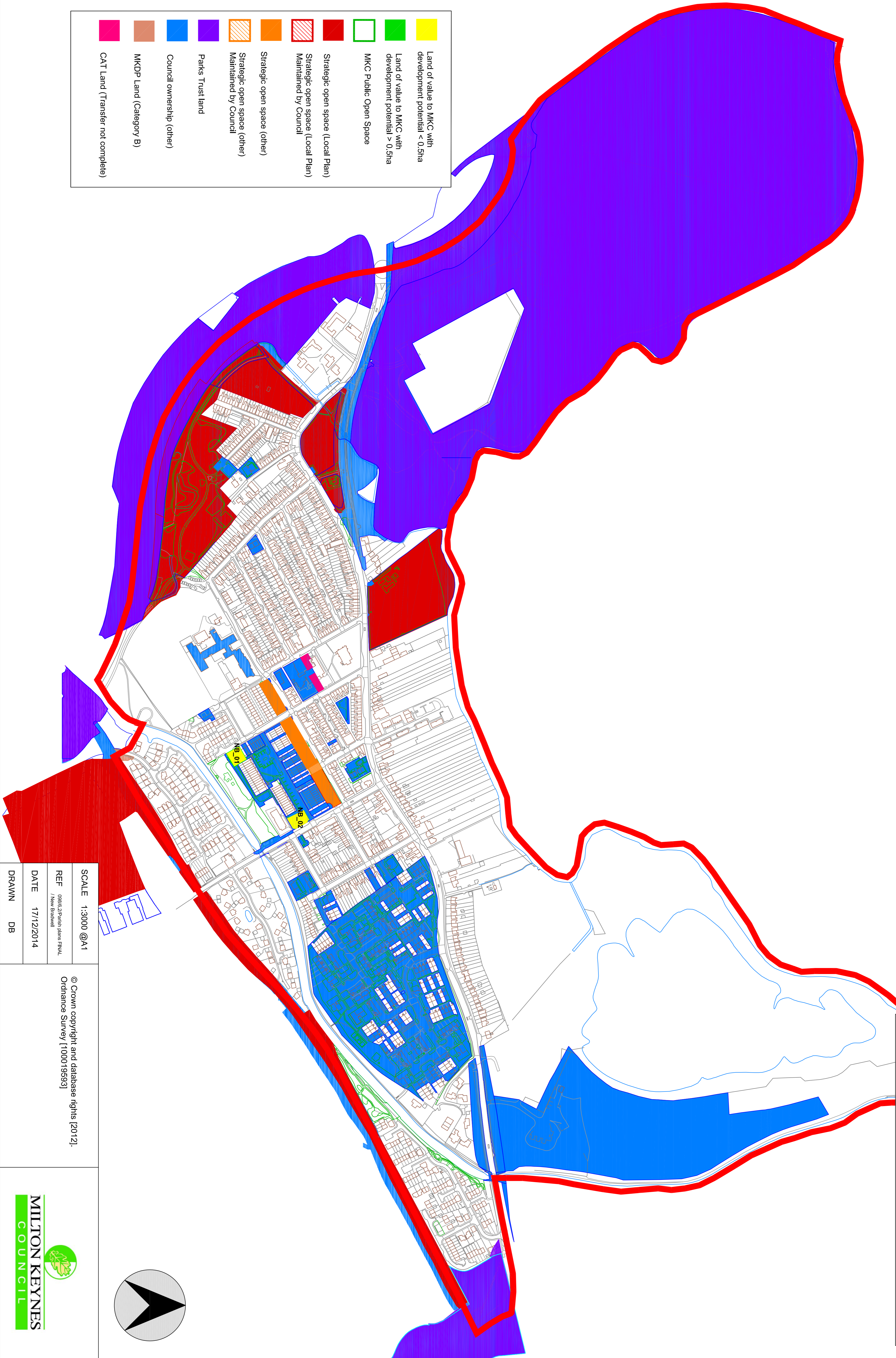



New Bradwell  
LAND CATEGORISATION



SCALE 1:3000 @A1

REF 098/62/Praish plans FINAL

/ New Bradwell

DATE 17/12/2014

DRAWN DB

© Crown copyright and database rights [2012].  
Ordnance Survey [100019593]

