










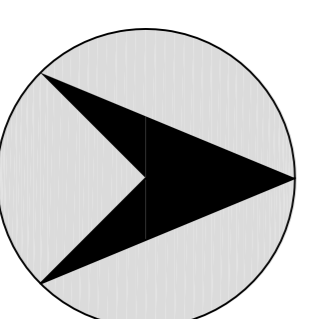
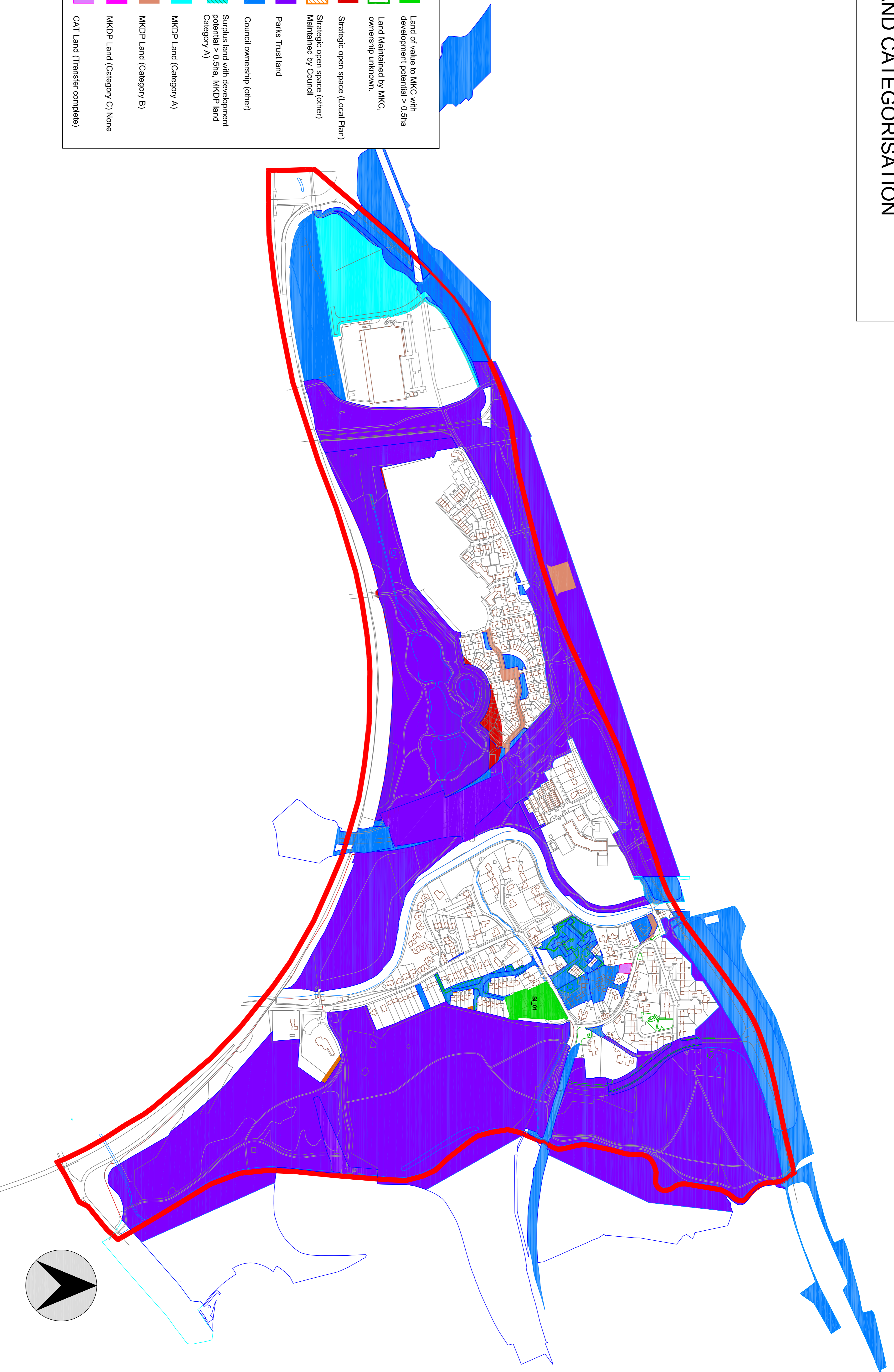


Simpson LAND CATEGORISATION

	Land of value to MKC with development potential > 0.5ha
	Land Maintained by MKC, ownership unknown.
	Strategic open space (Local Plan)
	Strategic open space (other) Maintained by Council
	Parks Trust land
	Council ownership (other)
	Surplus land with development potential > 0.5ha, MKDP land Category A)
	MKDP Land (Category A)
	MKDP Land (Category B)
	MKDP Land (Category C) None
	CAT Land (Transfer complete)



SCALE 1:3500 @ A1

REF 000123456789 (MKC)
Simpson Parks

DATE 12/01/2015

DRAWN DJB

@ Crown copyright and database rights [2012].
Ordnance Survey [100019593]

