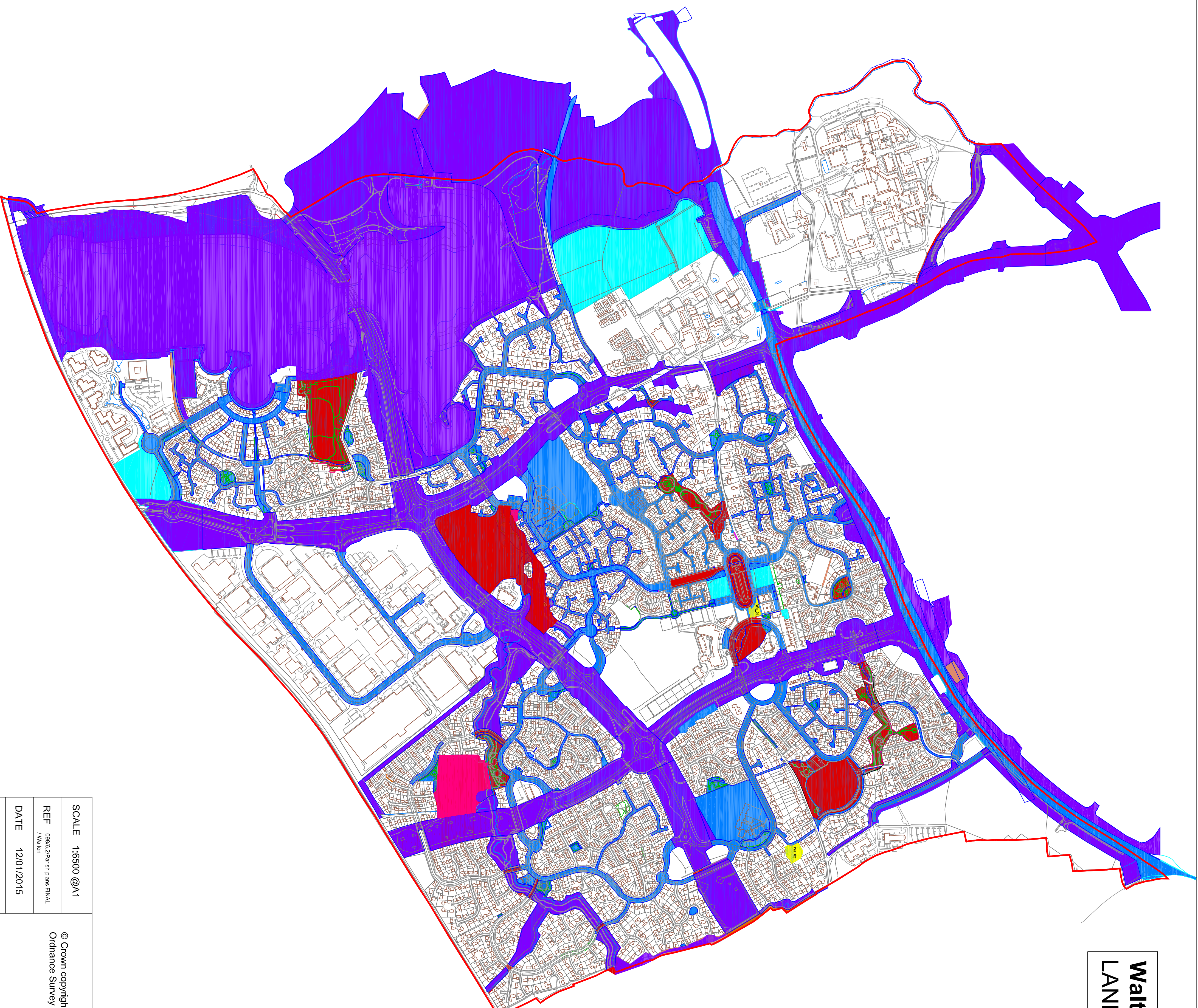










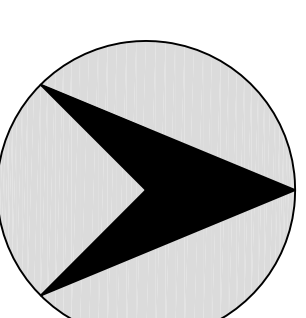


Walton LAND CATEGORISATION



- | | |
|--|--|
|  | Land of value to MKC, with development potential > 0.5ha |
|  | Land Maintained by MKC, ownership unknown. |
|  | Strategic open space (Local Plan) |
|  | Strategic open space (Local Plan)
Maintained by Council |
|  | Parks Trust land |
|  | Council ownership, (other) |
|  | MKDP Land (Category A) |
|  | MKDP Land (Category B) |
|  | MKDP Land (Category C) |
|  | CAT Land (Transfer not complete) |



SCALE 1:6500 @A1

REF 098/6.2/Parish plans FINAL
/ Walton

DATE 12/01/2015

DRAWN DJB

© Crown copyright and database rights [2012].
Ordnance Survey [100019593]