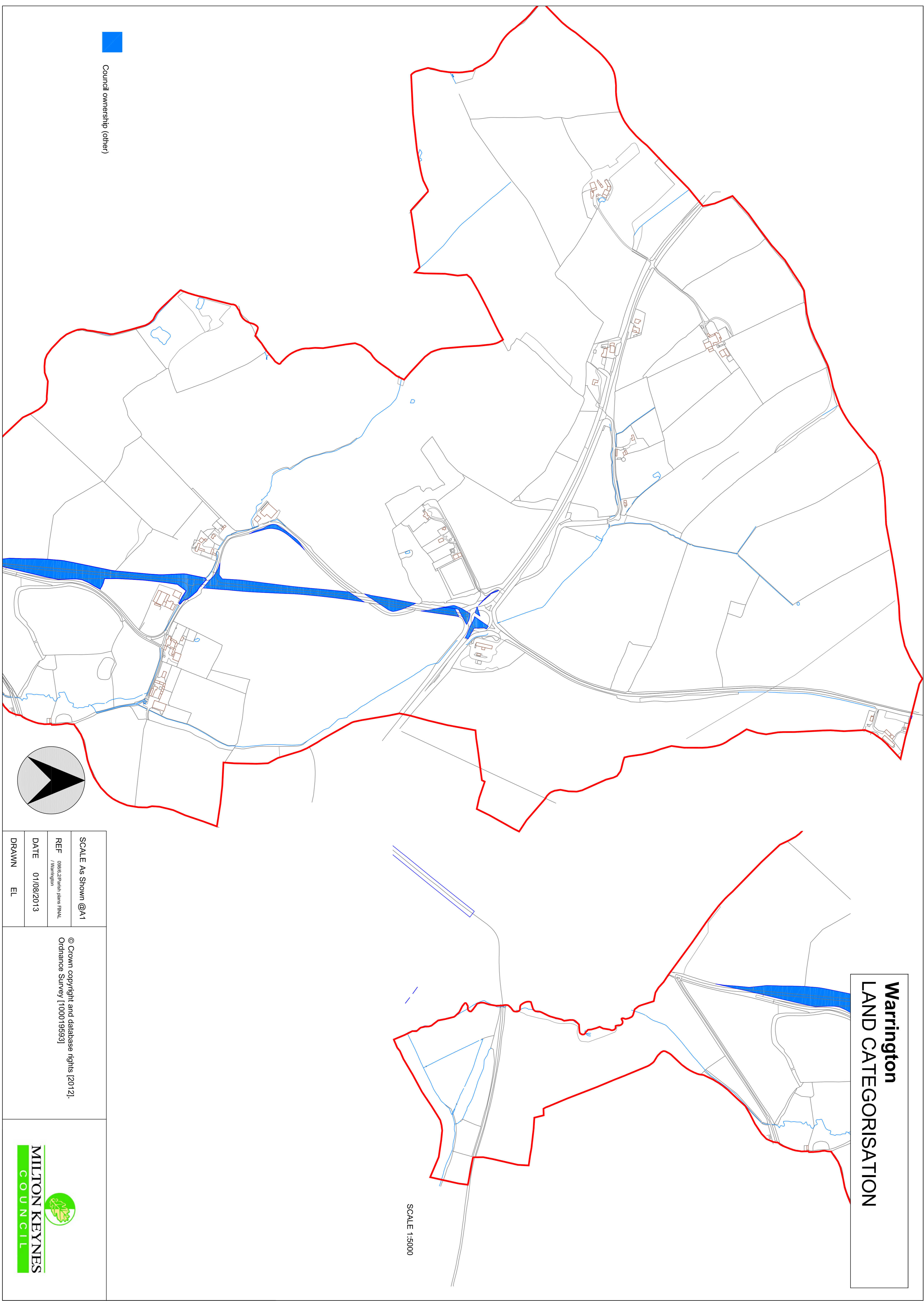
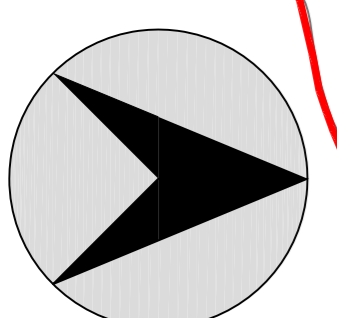



**Warrington
LAND CATEGORISATION**



SCALE 1:5000

 Council ownership (other)



SCALE As Shown @A1	© Crown copyright and database rights [2012]. Ordnance Survey [100019593]	 MILTON KEYNES COUNCIL
REF 00862/P/plan plans FINAL / Warrington		
DATE 01/08/2013		
DRAWN EL		