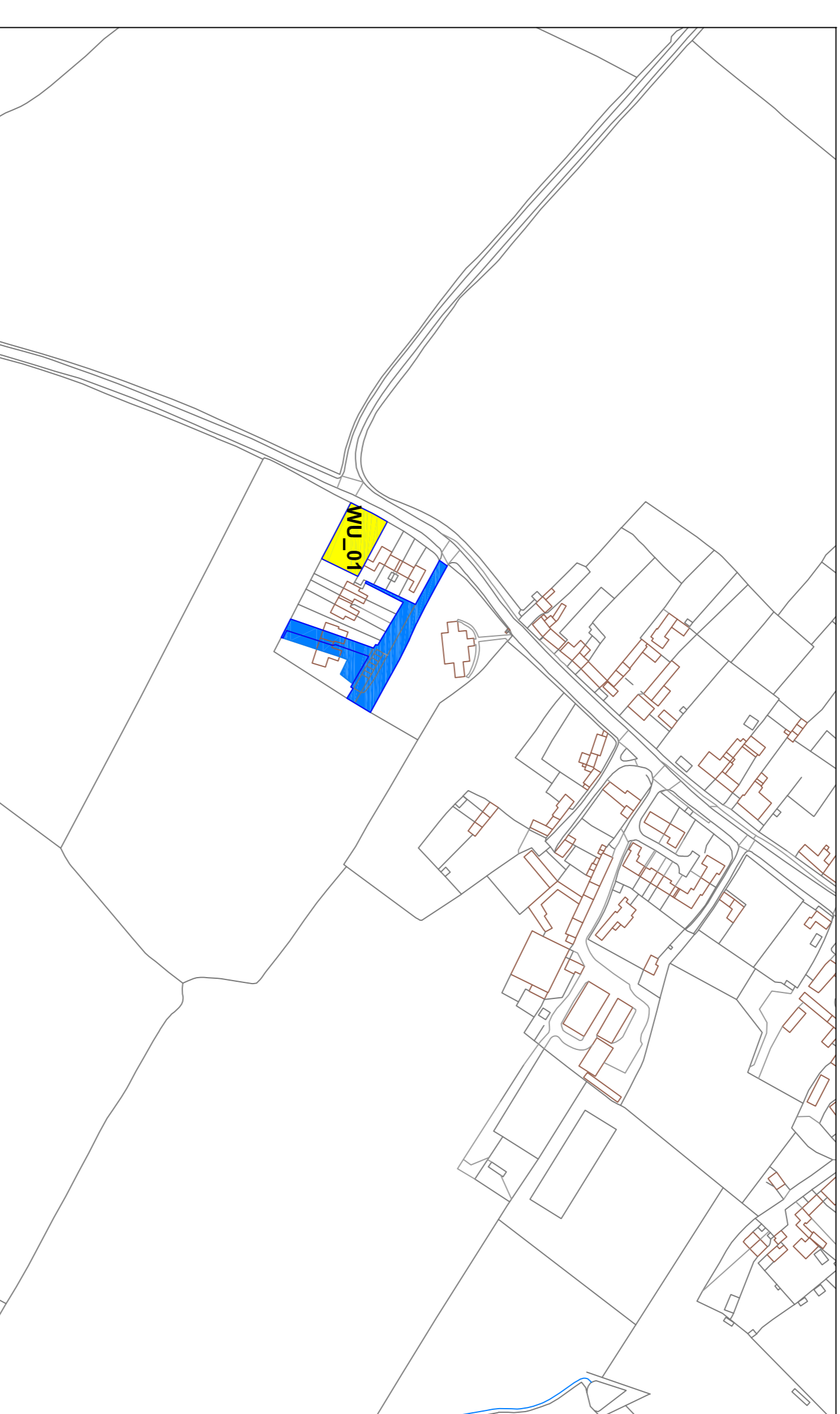
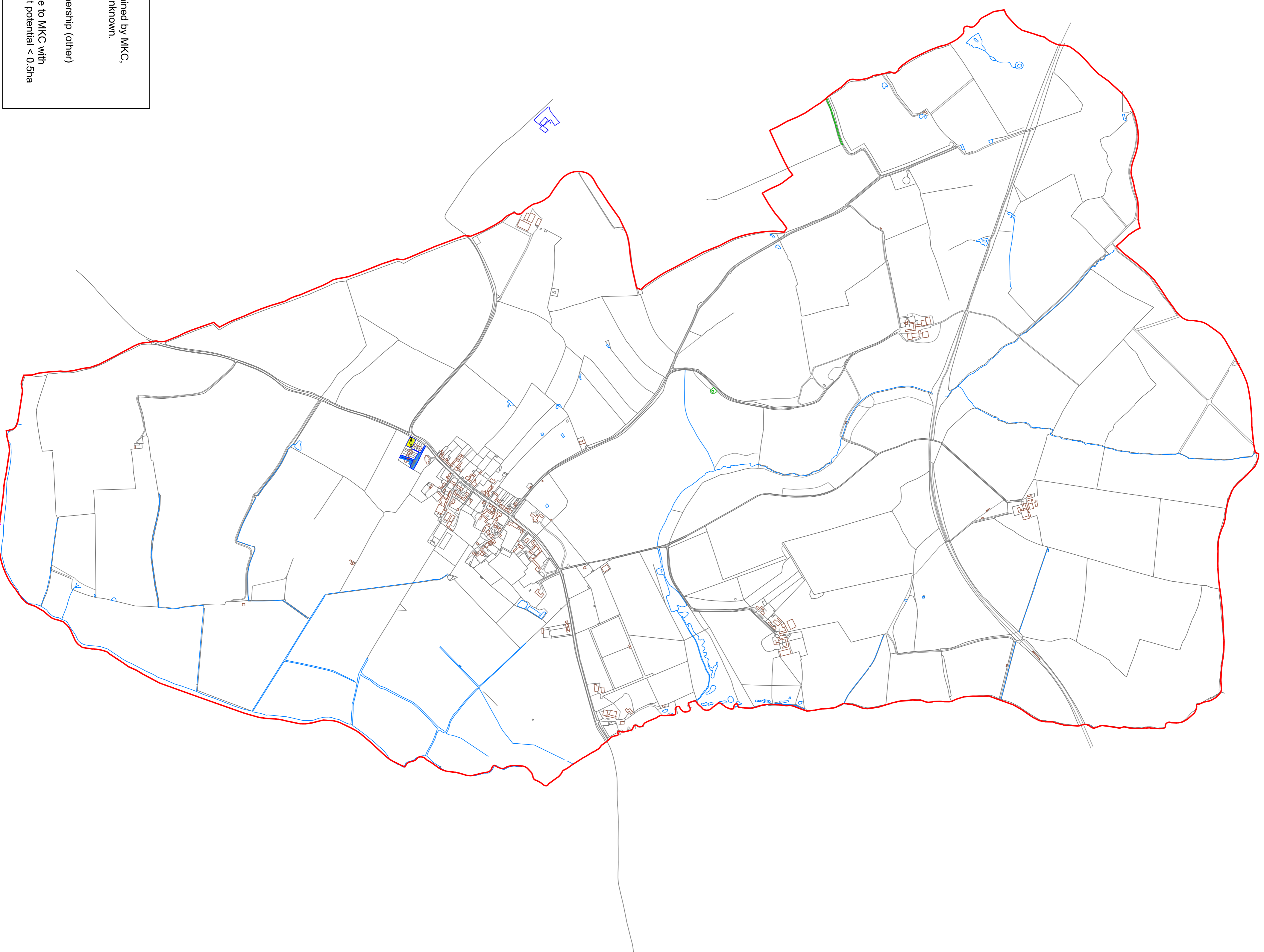






**Weston Underwood
LAND CATEGORISATION**



		
Land of value to MKC with development potential < 0.5ha	Council ownership (other)	Land Maintained by MKC, ownership unknown.



SCALE As shown @A1
 REF 09862/Enrich plans FINAL / Weston Underwood
 DATE 06/11/2014
 DRAWN DJB

© Crown copyright and database rights [2012],
 Ordnance Survey [100019593]

