

**APPENDIX A
DRAWINGS**

Site Details:

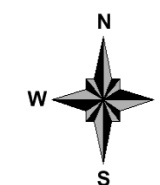
Client Ref: EMS_196561_286968
Report Ref: EMS-196561_286968
Grid Ref: 483390, 232467

Map Name: 1:10,000 Raster

Map date: 2002

Scale: 1:10,000

Printed at: 1:10,000



Produced by
GroundSure Environmental Insight
www.groundsure.com

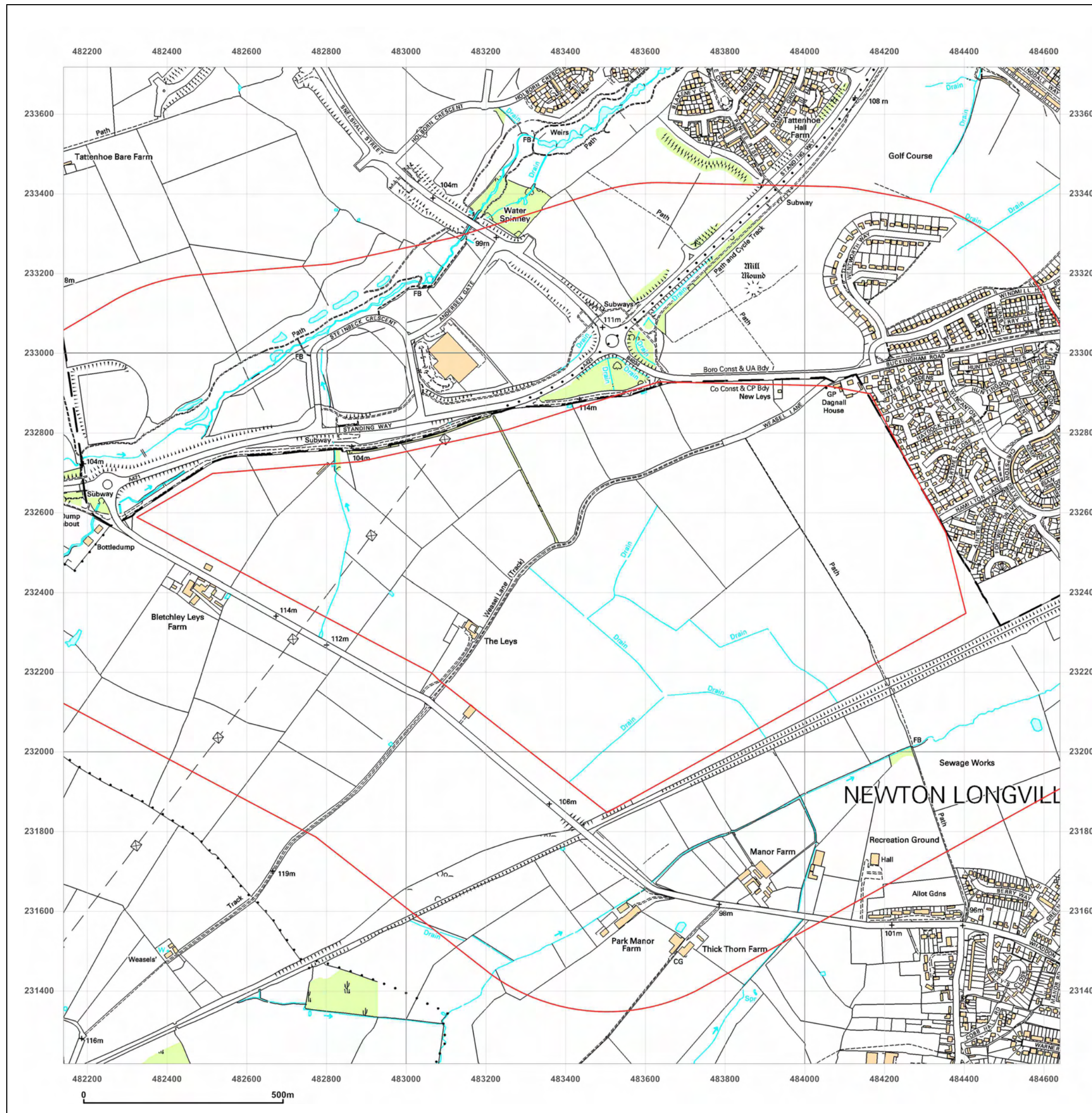


Supplied by:
www.emapsite.com
sales@emapsite.com

© Crown copyright and database rights 2013 Ordnance Survey 100035207

Production date: 04 March 2013

To view map legend click here [Legend](#)



Site Details:

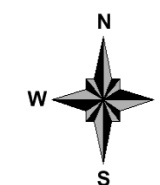
Client Ref: EMS_196561_286968
Report Ref: EMS-196561_286968
Grid Ref: 483390, 232467

Map Name: National Grid

Map date: 1988

Scale: 1:10,000

Printed at: 1:10,000



Surveyed 1973
 Revised 1988
 Edition N/A
 Copyright N/A
 Levelled N/A



Produced by
 GroundSure Environmental Insight
www.groundsure.com



Supplied by:
www.emapsite.com
sales@emapsite.com

© Crown copyright and database rights 2013 Ordnance Survey 100035207

Production date: 04 March 2013

To view map legend click here [Legend](#)

