

Site Details:

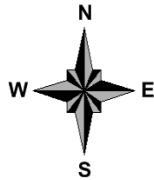
Client Ref: EMS_196561_286968
Report Ref: EMS-196561_286968
Grid Ref: 483390, 232467

Map Name: National Grid

Map date: 1975

Scale: 1:10,000

Printed at: 1:10,000



Surveyed 1973
Revised 1975
Edition N/A
Copyright N/A
Levelled N/A



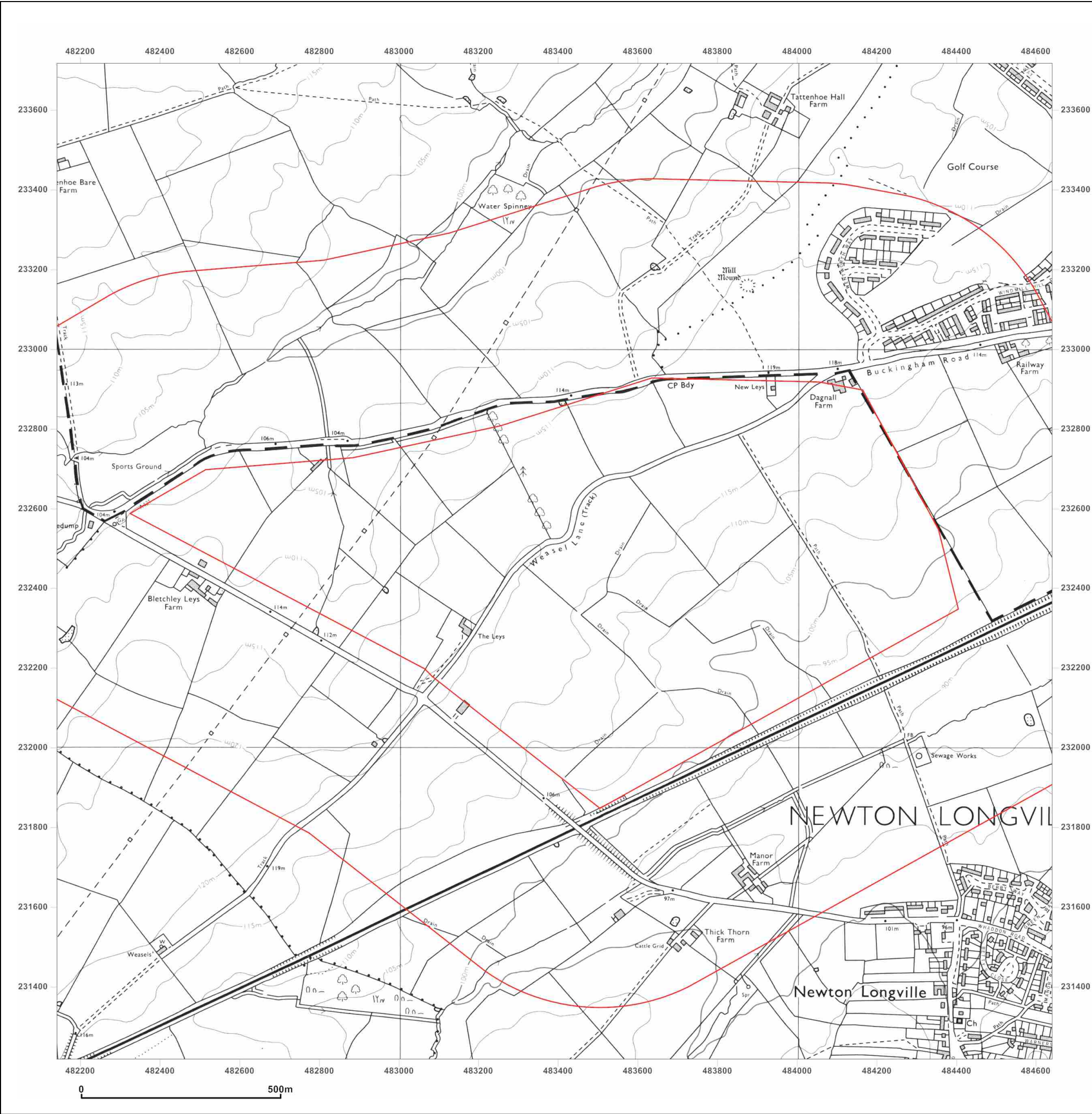
Produced by
GroundSure Environmental Insight
www.groundsure.com

Supplied by:
www.emapsite.com
sales@emapsite.com

© Crown copyright and database rights 2013 Ordnance Survey 100035207

Production date: 04 March 2013

To view map legend click here [Legend](#)



Site Details:

Client Ref: EMS_196561_286968
Report Ref: EMS-196561_286968
Grid Ref: 483390, 232467

Map Name: Provisional

Map date: 1968

Scale: 1:10,560

Printed at: 1:10,560



Surveyed 1950
Revised 1950
Edition N/A
Copyright N/A
Levelled N/A



GroundSure

Produced by
GroundSure Environmental Insight
www.groundsure.com

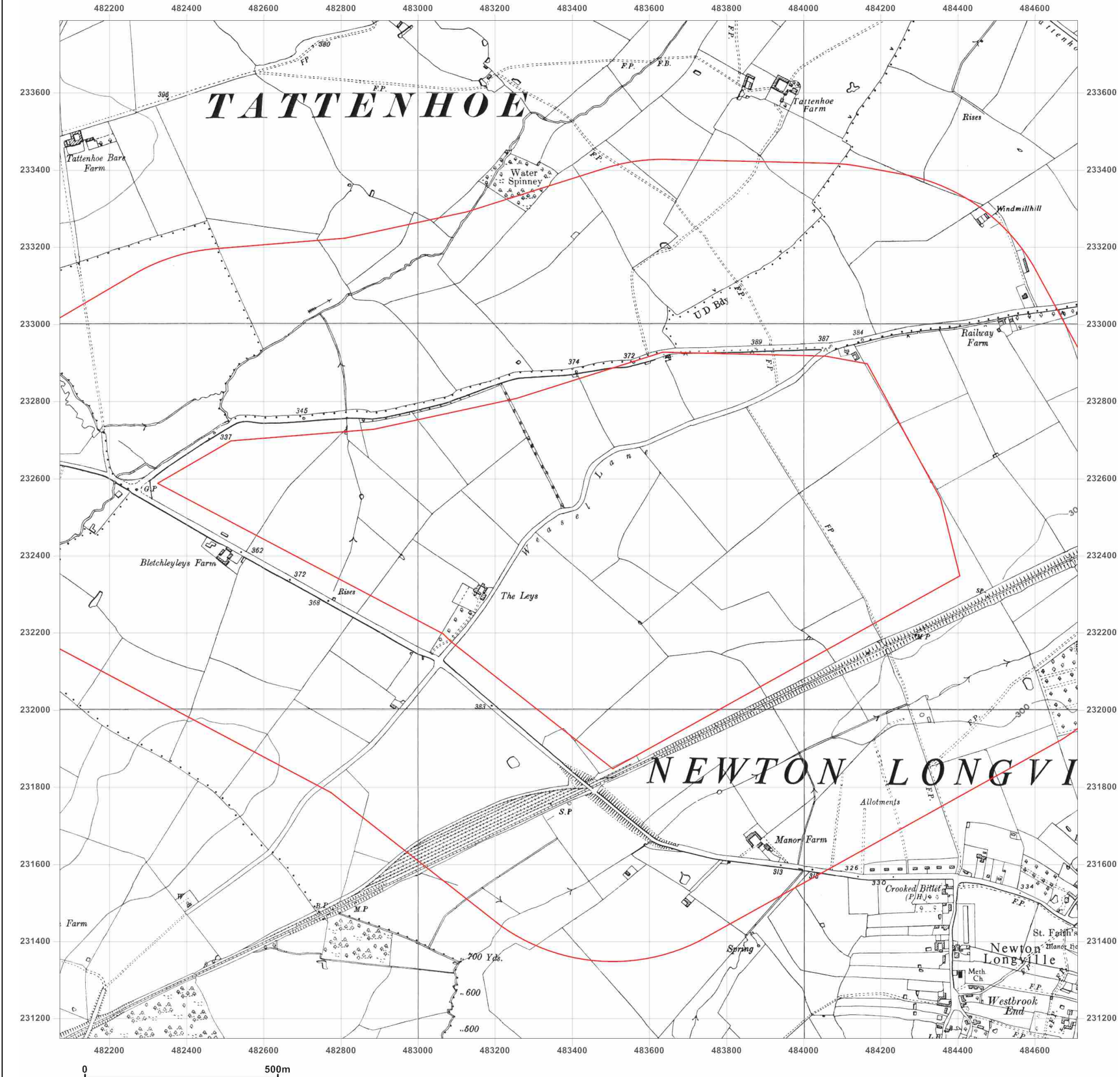


Supplied by:
www.emapsite.com
sales@emapsite.com

© Crown copyright and database rights 2013 Ordnance Survey 100035207

Production date: 04 March 2013

To view map legend click here [Legend](#)



Site Details:

Client Ref: EMS_196561_286968
Report Ref: EMS-196561_286968
Grid Ref: 483390, 232467

Map Name: Provisional

Map date: 1957

Scale: 1:10,560

Printed at: 1:10,560



Surveyed 1950
Revised 1950
Edition N/A
Copyright N/A
Levelled N/A



Produced by
GroundSure Environmental Insight
www.groundsure.com



Supplied by:
www.emapsite.com
sales@emapsite.com

© Crown copyright and database rights 2013 Ordnance Survey 100035207

Production date: 04 March 2013

To view map legend click here [Legend](#)

