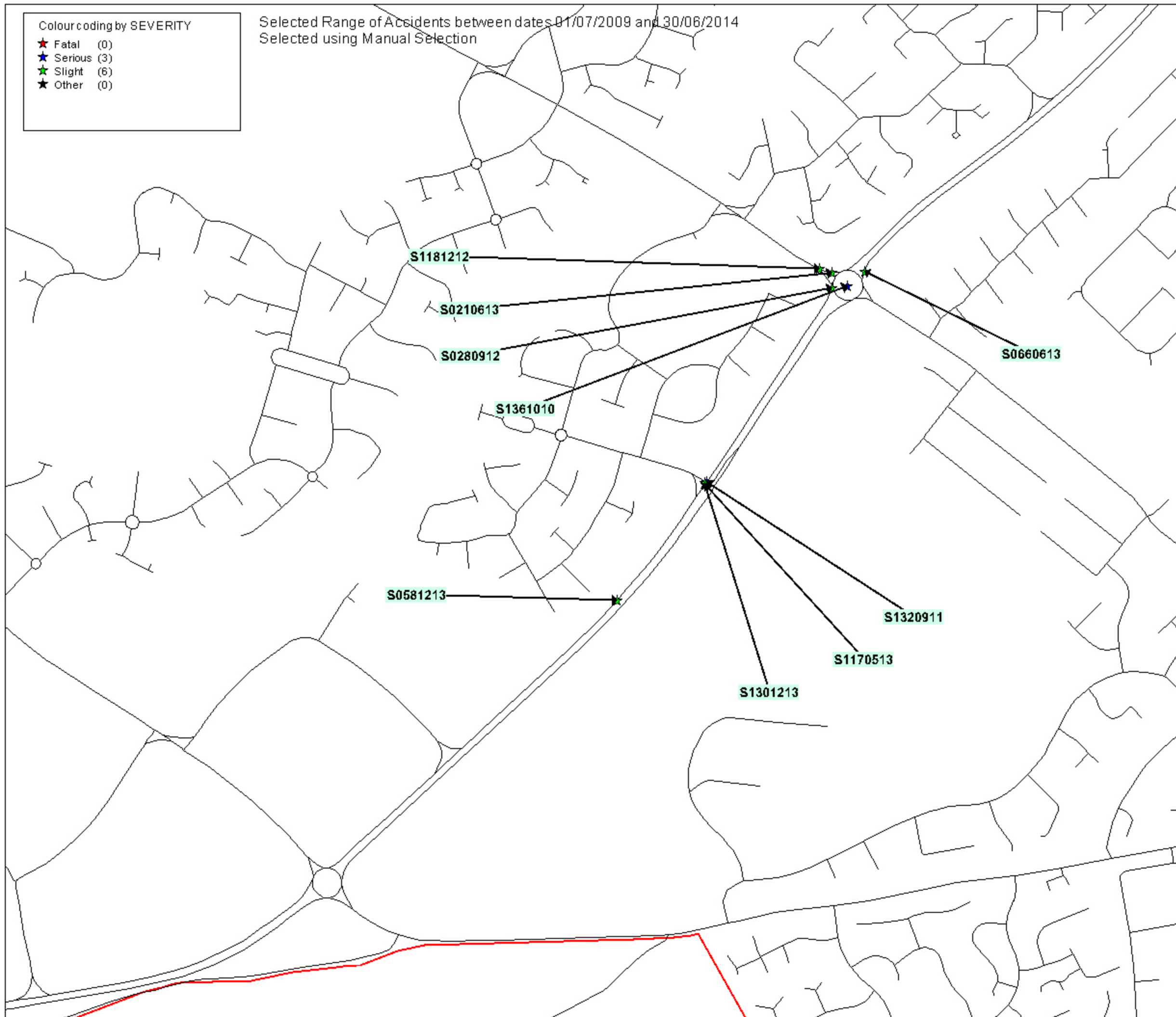


Colour coding by SEVERITY

- ★ Fatal (0)
- ★ Serious (3)
- ★ Slight (6)
- ★ Other (0)

Selected Range of Accidents between dates 01/07/2009 and 30/06/2014
Selected using Manual Selection



This map is reproduced from Ordnance Survey material with the permission of Ordnance Survey on behalf of the Controller of Her Majesty's Stationery Office + Crown Copyright. Unauthorised reproduction infringes Crown copyright and may lead to prosecution or civil proceedings.

License No: 2014

Her Majesty's Office (c) Crown Copyright
Unauthorised reproduction infringes Crown
Copyright and may lead to prosecution
or civil proceedings.



DRAWING TITLE

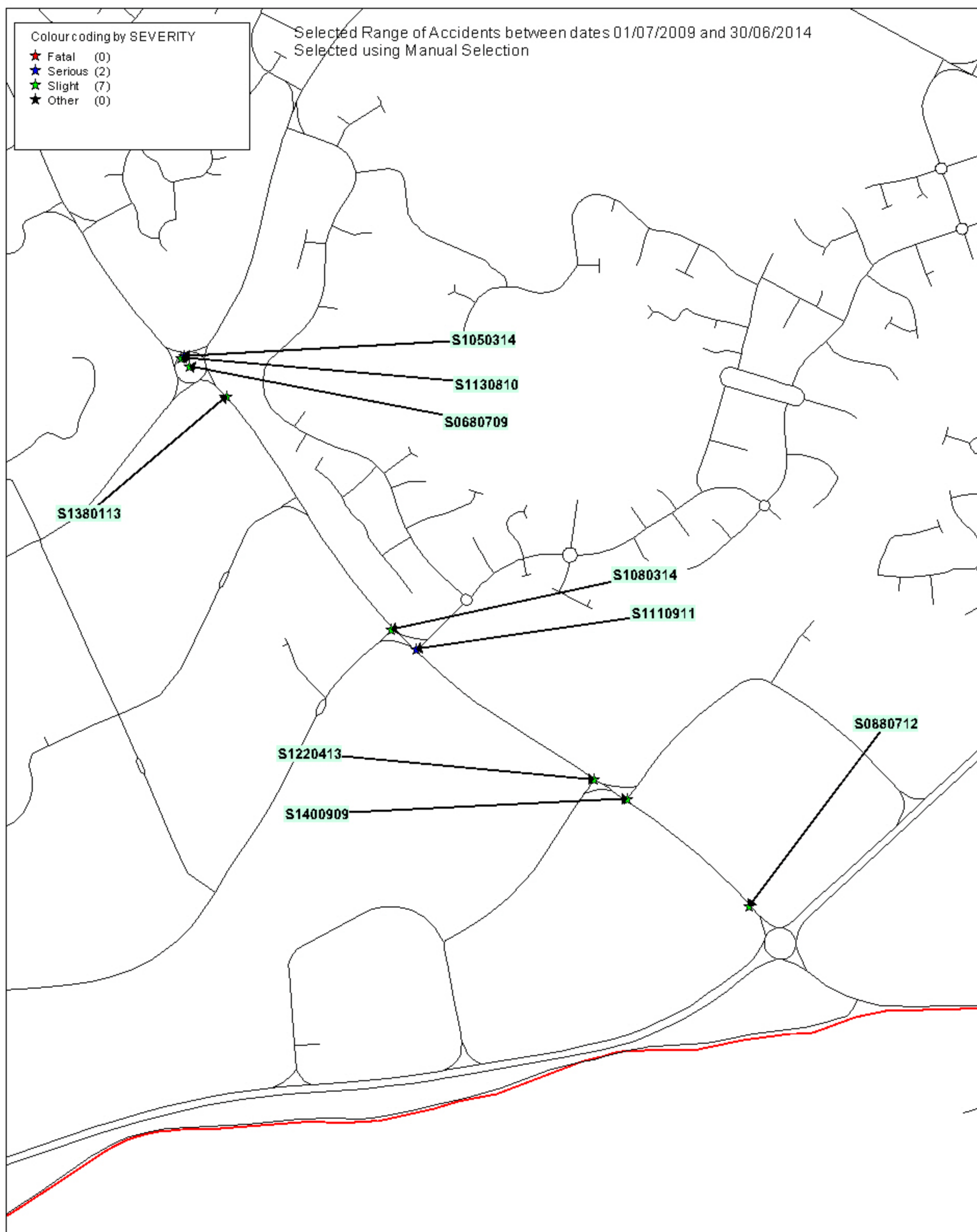
H8, Windmill Hill Rbt.

SCALE 1 : 6000

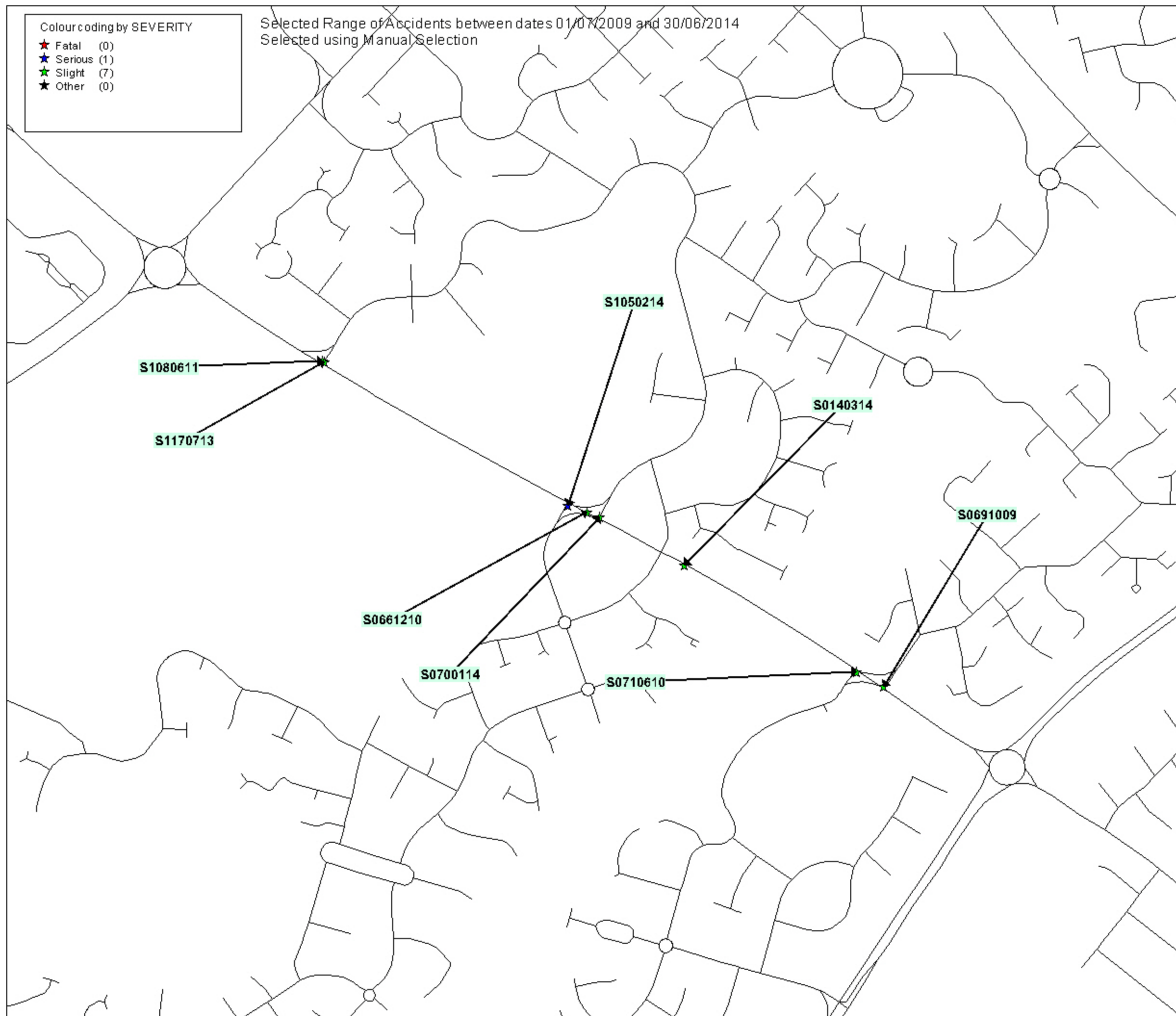
DATE 27/10/2014

DRAWING No.

DRAWN BY



	V1, Kingsmead Rbt.	Her Majesty's Office © Crown Copyright		SCALE	1 : 6000
		This map is reproduced from Ordnance Survey with the permission of Ordnance Survey on behalf of the Controller of Her Majesty's Stationery Office. Copyright. Unauthorised reproduction in any form or by any means without the written permission of the Controller of Her Majesty's Stationery Office may lead to prosecution or civil proceedings.		DATE	27/10/2014
		Licence No: 2014		DRAWING No.	
				DRAWN BY	



This map is reproduced from Ordnance Survey material with the permission of Ordnance Survey on behalf of the Controller of Her Majesty's Stationery Office + Crown Copyright. Unauthorised reproduction infringes Crown copyright and may lead to prosecution or civil proceedings.

License No: 2014

Her Majesty's Office (c) Crown Copyright
Unauthorised reproduction infringes Crown
Copyright and may lead to prosecution
or civil proceedings.



DRAWING TITLE

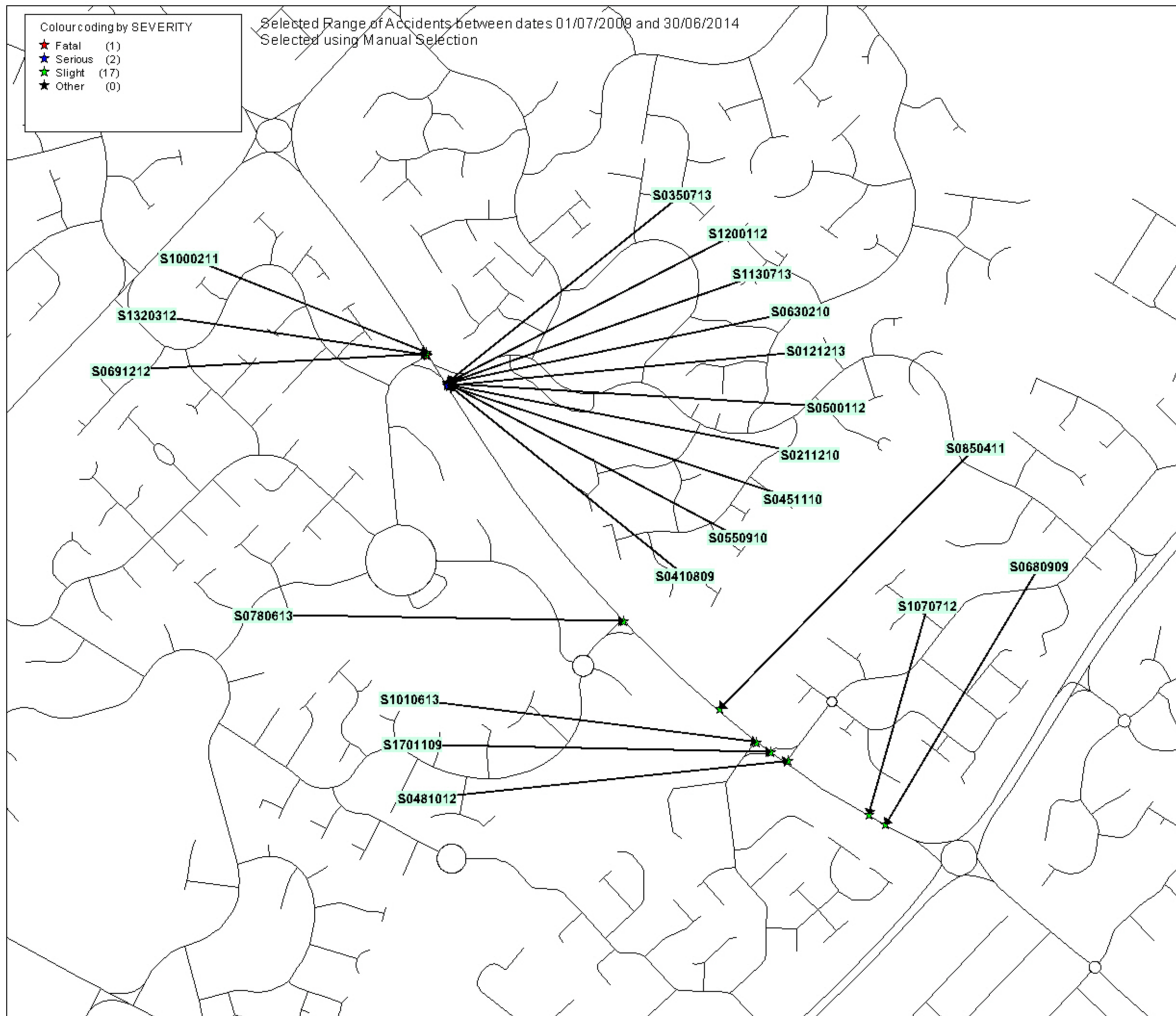
V2 Tattenhoe Street

SCALE 1 : 5000

DATE 28/10/2014

DRAWING No.

DRAWN BY



This map is reproduced from Ordnance Survey material with the permission of Ordnance Survey on behalf of the Controller of Her Majesty's Stationery Office + Crown Copyright. Unauthorised reproduction infringes Crown copyright and may lead to prosecution or civil proceedings.

License No: 2014

Her Majesty's Office (c) Crown Copyright
Unauthorised reproduction infringes Crown
Copyright and may lead to prosecution
or civil proceedings.



DRAWING TITLE

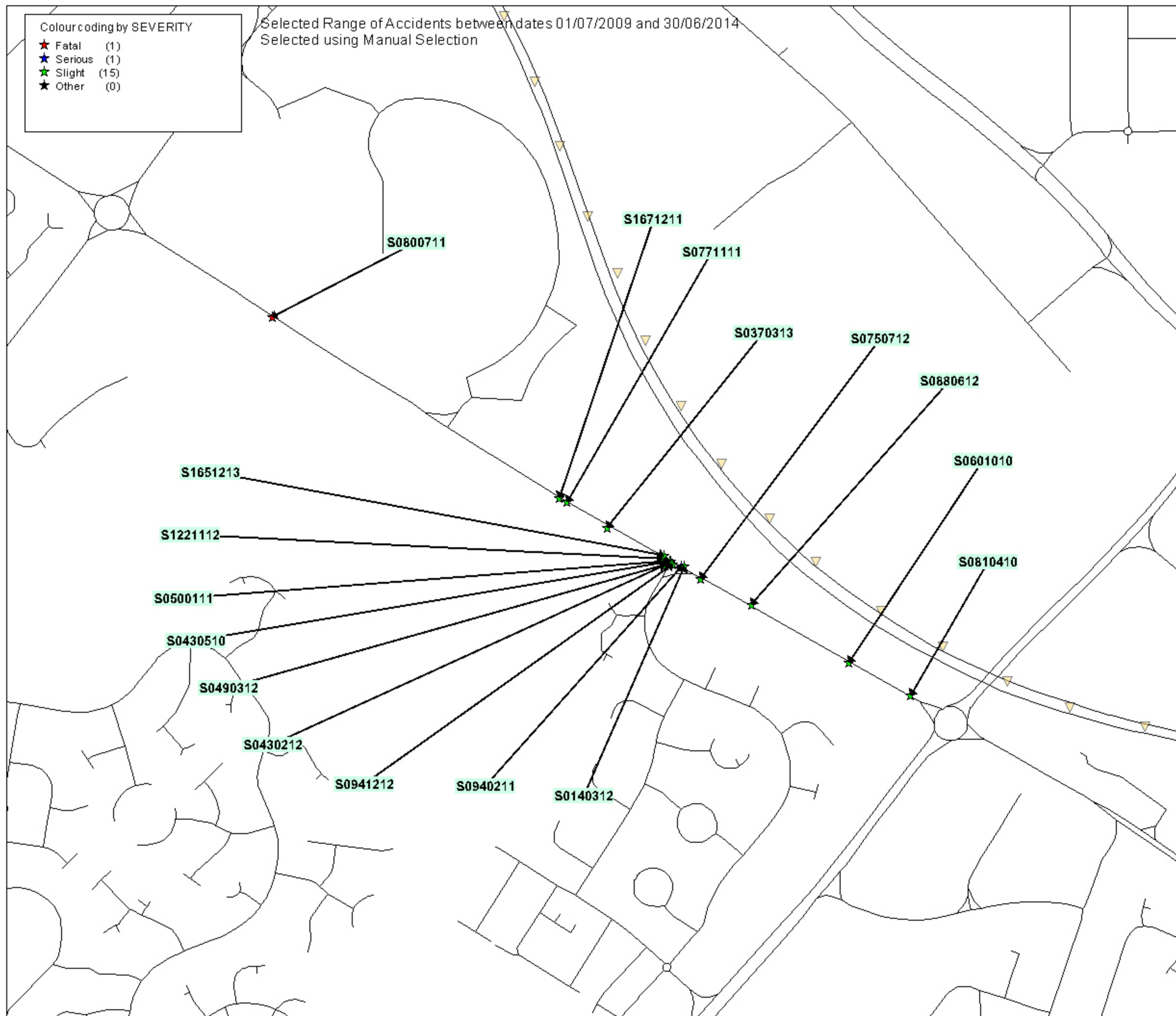
V3 Fulmer Street

SCALE 1 : 5000

DATE 28/10/2014

DRAWING No.

DRAWN BY



This map is reproduced from Ordnance Survey material with the permission of Ordnance Survey on behalf of the Controller of Her Majesty's Stationery Office + Crown Copyright. Unauthorised reproduction infringes Crown copyright and may lead to prosecution or civil proceedings.

License No: 2014

Her Majesty's Office (c) Crown Copyright
Unauthorised reproduction infringes Crown
Copyright and may lead to prosecution
or civil proceedings.



DRAWING TITLE

V4 Watling Street

SCALE 1 : 5000

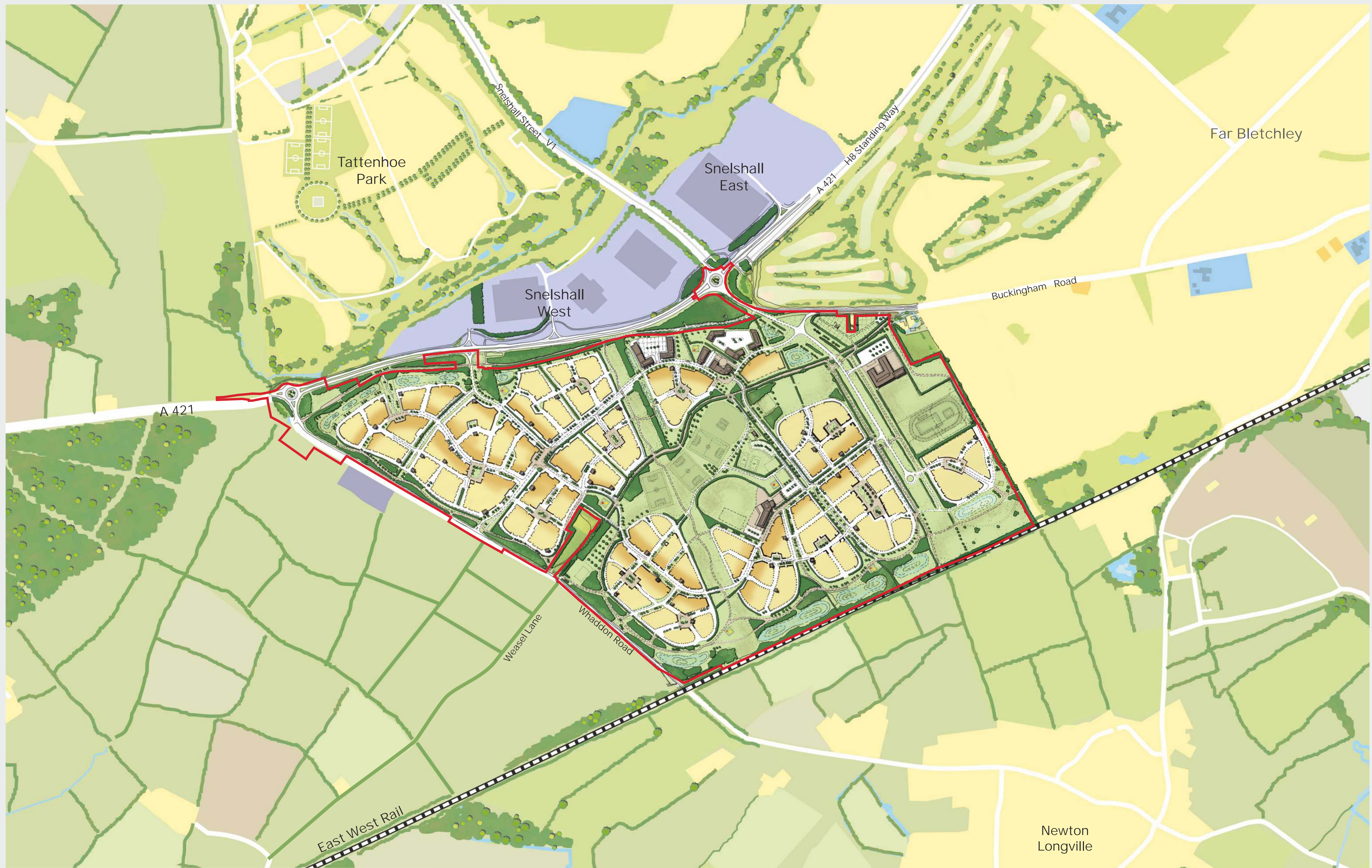
DATE 28/10/2014

DRAWING No.

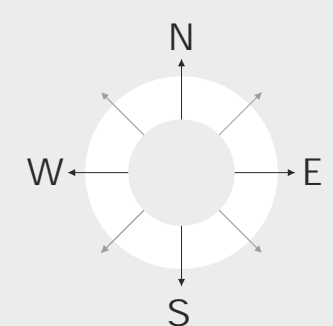
DRAWN BY

Appendix D

The Illustrative Master Plan



David Lock Associates
Town Planning and Urban Design



This drawing is for information purposes only and not for use in construction. Do NOT scale from this drawing. All dimensions are to be checked on site and any discrepancies should be immediately reported to the originator of the drawing. All information is copyright protected and may not be used or reproduced without prior permission.

Reproduced by permission of Ordnance Survey on behalf of HMSO. © Crown copyright and database right. All rights reserved. Ordnance Survey Licence number 100022533

CREATION DATE: 25 FEBRUARY 2014
LAST REVISED: 23 SEPTEMBER 2014



1:10,000 @ A3
1:5,000 @ A1

South West, Milton Keynes
Illustrative Master Plan in Context

Dwg SWMK03/077/C

Appendix E

Development Access Plans



Pond

Pond

ETL

113.5m

112.2m

3.65

3.65

3.65

3.65

3.65

3.65

3.65

3.65

3.65

3.65

3.65

3.65

3.65

3.65

3.65

3.65

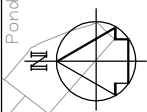
3.65

3.65

3.65

3.65

3.65



NOTES

- 1. Do not scale from this drawing.

JUNCTION LAYOUT UPDATED				MRC	BE	DS	DS	14-01-15
JUNCTION DESIGN LOCATION MOVED SOUTHEAST TO				MRC	AP	DS	DS	11-09-14
SUT MASTERPLAN								
JUNCTION DESIGN LOCATION MOVED NORTHWEST				MRC	AP	DS	DS	13-08-14
FOR INFORMATION				MRC				21-01-13
REV	DESCRIPTION			DSN	CHK	APP	DATE	

Pell Frischmann

9-10 FREDERICK ROAD EDGBASTON BIRMINGHAM B15 1JD

Telephone +44 (0)121 456 1616
Email: ptblmirmingham@pellfrischmann.com
www.pellfrischmann.com

Client



Project

SOUTH WEST MILTON KEYNES

Drawing Title

WHADDON ROAD ACCESS JUNCTION

Name	Date	Scale	1:1000 @ A3	
Drawn	MRC	21-01-13	File No.	M53295
Designed	MRC	21-01-13	Drawing Status	FOR INFORMATION
Checked	-	-	Drawing No.	M53295-SK-001
Approved	-	-	Revision	D

