








**LOCATION PLAN**

**KEY**


**PHASE 2**

-  Existing grass verge
-  Existing kerb and channel being removed
-  Proposed kerb and channel
-  Proposed traffic signals
-  Proposed road markings
-  Existing Tree
-  Phase 1 Works completed

**V6 GRAFTON STREET WIDENING & AVEBURY ROUNDABOUT CONVERSION TO SIGNALS Phase 2**

Drawing Size: A3	Scale: Not To Scale	Drawn By: CAB	Designed By: PLJ	Checked By: DS	Approved By: LOS
------------------	---------------------	---------------	------------------	----------------	------------------

This map is produced from Ordnance Survey material with the permission of Ordnance Survey on behalf of the Controller of Her Majesty's Stationery Office © Crown copyright. Unauthorised reproduction infringes Crown copyright and may lead to prosecution or civil proceedings. Milton Keynes Council. Licence No. 10019593.



**DETAIL - PHASE 2**