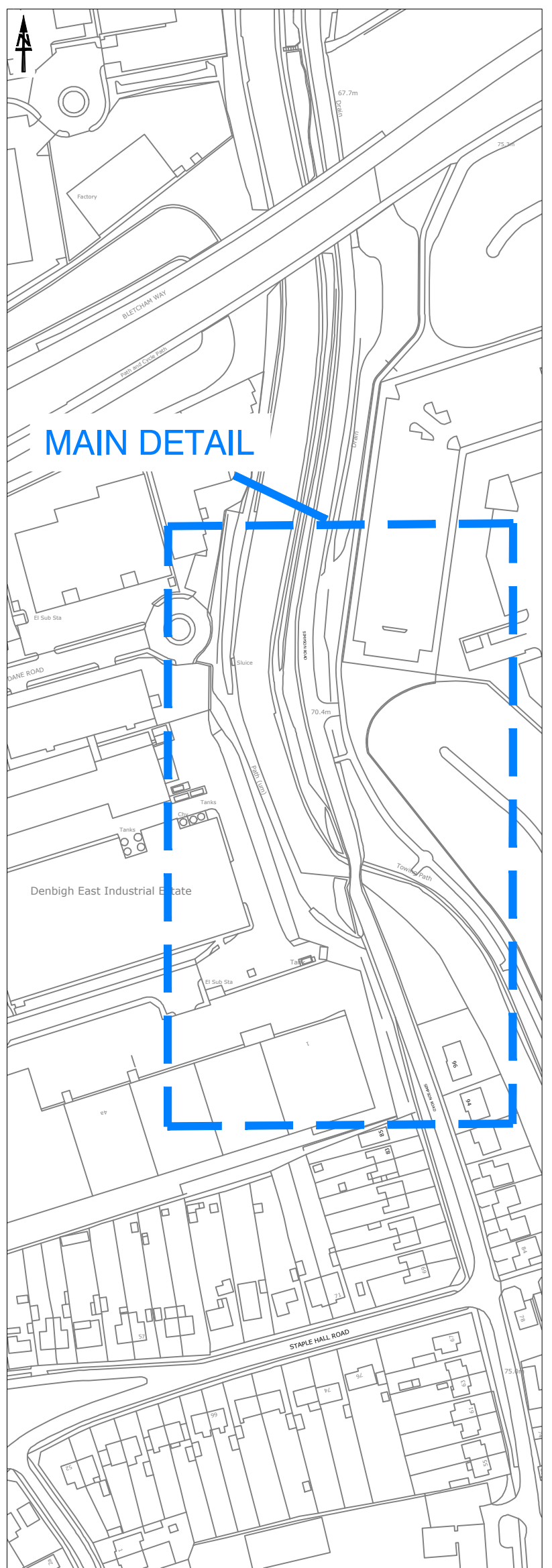




MAIN DETAIL



LOCATION PLAN

	Existing traffic lights
	Proposed flat top road hump
LC ●	Existing lighting column

Key

**CONSULTATION
SIMPSON ROAD
PROPOSED TRAFFIC CALMING**

Drawing Size: A3	Scale: Not To Scale	Drawn By: RF	Designed By: RF	Checked By: PJ	Approved By: -
------------------	---------------------	--------------	-----------------	----------------	----------------

This map is produced from Ordnance Survey material with the permission of Ordnance Survey on behalf of the Controller of Her Majesty's Stationery Office © Crown copyright. Unauthorised reproduction infringes Crown copyright and may lead to prosecution or civil proceedings. Milton Keynes Council. Licence No. 10019593.

