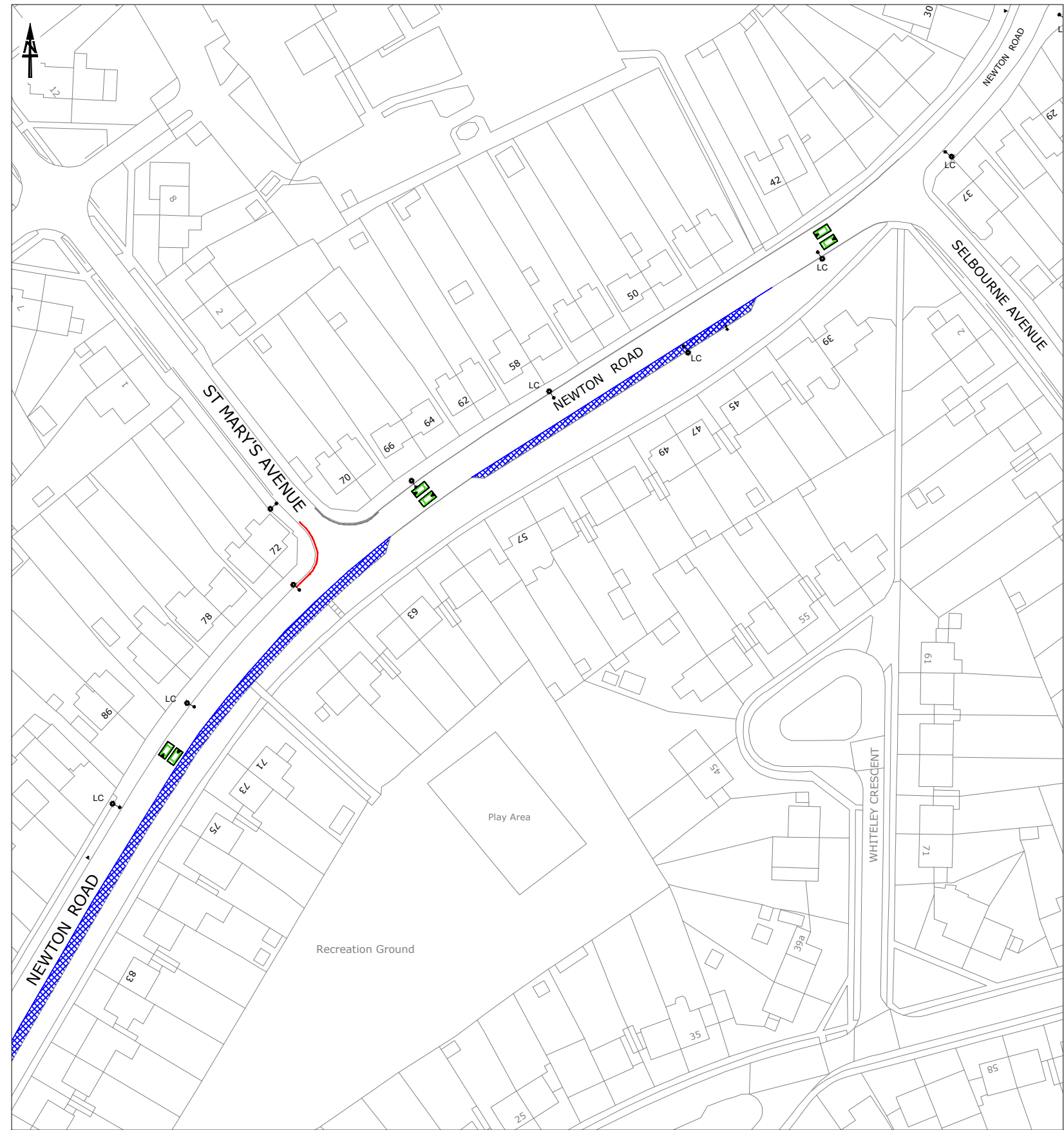
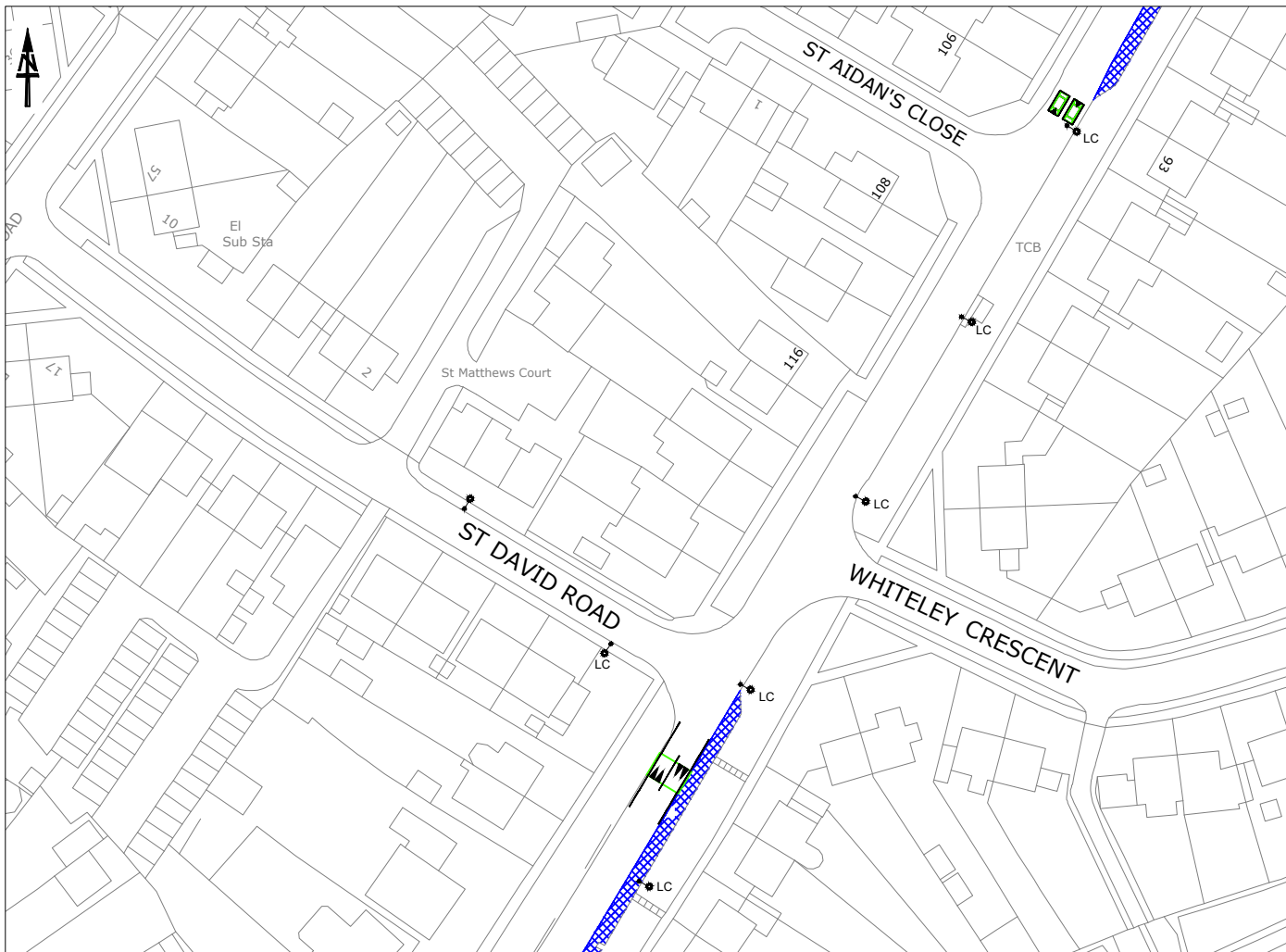






LOCATION PLAN



DETAIL A



DETAIL B

- KEY**
-  Proposed traffic calming feature
  -  Existing parking layby
  -  Existing lighting column
  -  Proposed double yellow line

**CONSULTATION  
NEWTON ROAD, BLECHLEY  
TRAFFIC CALMING**

Drawing Size: A3	Scale: Not To Scale	Drawn By: RF	Designed By: RF	Checked By: PJ	Approved By: LOS
------------------	---------------------	--------------	-----------------	----------------	------------------

This map is produced from Ordnance Survey material with the permission of Ordnance Survey on behalf of the Controller of Her Majesty's Stationery Office © Crown copyright. Unauthorised reproduction infringes Crown copyright and may lead to prosecution or civil proceedings. Milton Keynes Council. Licence No. 10019593.

