

**THE COUNCIL OF THE BOROUGH OF MILTON KEYNES
(THE COUNCIL OF THE BOROUGH OF MILTON KEYNES)
(VARIOUS ROADS, NEATH HILL) (PROHIBITION AND RESTRICTION
OF WAITING) ORDER 2012) VARIATION ORDER 2022**

The Council of the Borough of Milton Keynes (“the Council”) in exercise of its powers under sections 1(1), 2(1) and (2), 4(2), and Part IV of Schedule 9 of the Road Traffic Regulation Act 1984 (“the Act of 1984”) and of all other enabling powers, and after consultation with the chief officer of Police in accordance with Part III of Schedule 9 to the Act of 1984, hereby makes the following Order:-

PART 1

IMPLEMENTATION AND CIATATION

1. This Order shall come into operation on the **xx** day of **xxxxxxx** 2021 and may be cited as “The Council of the Borough of Milton Keynes (The Council of the Borough of Milton Keynes) (Various Roads, Neath Hill) (Prohibition and Restriction of Waiting) Order 2012) Variation Order 2022”.
2. Any reference in this Order to any enactment shall be construed as a reference to that enactment as amended by any subsequent enactment.
3. The plan annexed to this Order identifies the lengths of road subject to this Order, provided that where there is any inconsistency between the plan and Schedules it is the wording of the Schedules which shall prevail.
4. The plan annexed to this Order is hereby annexed to The Council of the Borough of Milton Keynes (Various Roads, Neath Hill) (Prohibition and Restriction of Waiting) Order 2012 and form part of that Order.

PART 2

VARIATIONS

5. The Council of the Borough of Milton Keynes (Various Roads, Neath Hill) (Prohibition and Restriction of Waiting) Order 2012 (“The Principal Order”) is varied as provided by the following provisions of this Order: -
6. Items NW3, NW4, NW5, NW6 and NW7 in Schedule 1 of the principle Order are replaced by the following: -

TOWER CRESCENT (NORTHERN ENTRANCE), TOWER DRIVE AND TOWER CRESCENT (SOUTHERN ENTRANCE), NEATH HILL SOUTH SIDE, EAST SIDE AND WEST SIDE

NW3 From a point on Tower Crescent 20.5 metres east of its junction with the eastern kerbline of Tower Drive, for a distance of 158.3 metres in a westerly, then southerly, then northerly direction on Tower Drive and Tower Crescent

CURRIER DRIVE, SERJEANTS GREEN, TOWER DRIVE AND THE UN-NAMED
ACCESS ROAD LEADING TO TOWER DRIVE CENTRE, NEATH HILL
EAST SIDE, NORTH SIDE, WEST SIDE AND SOUTH SIDE

NW5 From a point on Currier Drive 6.8 metres north of the northern kerbline of Serjeants Green, for a distance of 213 metres in a southerly, then easterly, then northerly, then westerly direction on Currier Drive, Serjeants Green, Tower Drive and the unnamed access road leading to Tower Drive Centre

TOWER DRIVE AND TOWER CRESCENT (SOUTHERN ENTRANCE), NEATH
HILL
NORTH SIDE AND EAST SIDE

NW6 From a point on Tower Drive at its junction with Overstreet, for a distance of 88 metres in a westerly, then northerly direction on Tower Drive and Tower Crescent

TOWER DRIVE AND ARMOURER DRIVE, NEATH HILL
SOUTH SIDE AND EAST SIDE

NW7 From a point on Tower Drive at its junction with Overstreet, for a distance of 80 metres in a westerly, then southerly direction on Tower Drive and Armourer Drive

7. The following items Item are inserted into Schedule 1 of the principal Order: -

CARPENTER COURT, TOWER DRIVE AND SERJEANTS GREEN, NEATH HILL
NORTH-WEST SIDE, SOUTH-WEST SIDE AND SOUTH-EAST SIDE

NW9 From a point on Carpenter Court 11.2 metres south-west of its junction with Tower Drive, for a distance of 55 metres in a north-easterly, then north-westerly, then south-westerly direction on Carpenter Court, Tower Drive and Serjeants Green

ARMOURER DRIVE, NEATH HILL
SOUTH-WEST SIDE

NW10 From its junction with Dansteed Way, for a distance of 43 metres in a north-westerly direction

ARMOURER DRIVE, NEATH HILL
NORTH-EAST SIDE

NW11 From its junction with Dansteed Way, for a distance of 42 metres in a north-westerly direction

ARMOURER DRIVE, NEATH HILL
NORTH-EAST SIDE

NW12 From a point 73 meters north-west of its junction with Dansteed Way, for a distance of 13.8 metres in a north-westerly direction

BROWNBAKER COURT AND ARMOURER DRIVE, NEATH HILL
NORTH-WEST SIDE AND SOUTH-WEST SIDE

NW13 From a point on Borwnbaker Court 10.6 metres south-west of its junction with Armourer Drive, for a distance of 16.5 metres in a north-easterly then north-easterly direction on Brownbaker Court and Armourer Drive

BROWNBAKER COURT AND ARMOURER DRIVE, NEATH HILL
SOUTH-EAST SIDE AND SOUTH-WEST SIDE

NW14 From a point on Brownbaker Court 10.6 metres south-west of its junction with Armourer Drive, for a distance of 18 metres in a north-easterly then south-easterly direction on Brownbaker Court and Armourer Drive

WHITEBAKER COURT AND ARMOURER DRIVE, NEATH HILL
NORTH SIDE AND WEST SIDE

NW15 From a point on Whitebaker Court 10 metres west of its junction with Armourer Drive, for a distance of 15.5 metres in an easterly then northerly direction on Whitebaker Court and Armourer Drive

WHITEBAKER COURT AND ARMOURER DRIVE, NEATH HILL
NORTH SIDE AND WEST SIDE

NW16 From a point on Whitebaker Court 10 metres west of its junction with Armourer Drive, for a distance of 18.5 metres in an easterly then southerly direction on Whitebaker Court and Armourer Drive

GUNBAKER COURT AND ARMOURER DRIVE, NEATH HILL
NORTH-EAST SIDE AND NORTH-WEST SIDE

NW17 From a point on Gunbaker Court 10 metres north-west of its junction with Armourer Drive, for a distance of 18.8 metres in a south-easterly then north-easterly direction on Gunbaker Court and Armourer Drive

GUNBAKER COURT AND ARMOURER DRIVE, NEATH HILL
SOUTH-WEST SIDE AND NORTH-WEST SIDE

NW18 From a point on Gunbaker Court 10 metres north-west of its junction with Armourer Drive, for a distance of 17 metres in a south-easterly then south-westerly direction on Gunbaker Court and Armourer Drive

IRONMUNGER COURT AND ARMOURER DRIVE, NEATH HILL
NORTH-EAST SIDE AND SOUTH-EAST SIDE

NW19 From a point on Ironmunger Court 11.2 metres south-east of its junction with Armourer Drive, for a distance of 17 metres in a north-westerly then north-easterly direction on Ironmunger Court and Armourer Drive

IRONMUNGER COURT AND ARMOURER DRIVE, NEATH HILL
SOUTH-WEST SIDE AND SOUTH-EAST SIDE

NW20 From a point on Ironmunger Court 11.2 metres south-east of its junction with Armourer Drive, for a distance of 15.6 metres in a north-westerly then south-westerly direction on Ironmunger Court and Armourer Drive

COACHMAKER COURT AND ARMOURER DRIVE, NEATH HILL
NORTH-EAST SIDE AND SOUTH-EAST SIDE

NW21 From a point on Coachmaker Court 10 metres south-east of its junction with Armourer Drive, for a distance of 19.5 metres in a north-westerly then north-easterly direction on Coachmaker Court and Armourer Drive

COACHMAKER COURT AND ARMOURER DRIVE, NEATH HILL
SOUTH-WEST SIDE AND SOUTH-EAST SIDE

NW22 From a point on Coachmaker Court 10 metres south-east of its junction with Armourer Drive, for a distance of 17.7 metres in a north-westerly then south-westerly direction on Coachmaker Court and Armourer Drive

INNHOLDER COURT AND ARMOURER DRIVE, NEATH HILL
NORTH SIDE AND WEST SIDE

NW23 From a point on Innholder 11.2 metres west of its junction with Armourer Drive, for a distance of 28.4 metres in an easterly then northerly direction on Cordwainer Court and Armourer Drive

INNHOLDER COURT AND ARMOURER DRIVE, NEATH HILL
SOUTH SIDE AND WEST SIDE

NW24 From a point on Innholder 10.4 metres west of its junction with Armourer Drive, for a distance of 18.8 metres in an easterly then southerly direction on Cordwainer Court and Armourer Drive

CORDWAINER COURT AND ARMOURER DRIVE, NEATH HILL
NORTH SIDE AND WEST SIDE

NW25 From a point on Cordwainer Court 16.5 metres west of its junction with Armourer Drive, for a distance of 23.5 metres in an easterly then northerly direction on Cordwainer Court and Armourer Drive

CORDWAINER COURT AND ARMOURER DRIVE, NEATH HILL
SOUTH SIDE AND WEST SIDE

NW26 From a point on Cordwainer Court 14.6 metres west of its junction with Armourer Drive, for a distance of 23.3 metres in an easterly then southerly direction on Cordwainer Court and Armourer Drive

TOWER DRIVE, NEATH HILL
SOUTH-EAST SIDE AND NORTH-EAST SIDE

NW27 From a point 10 metres south-west of the shared boundary line of house numbers 99 and 101 Tower Drive, for a distance of 57 metres in a south-westerly then south-easterly direction

TOWER DRIVE, NEATH HILL
NORTH-WEST SIDE AND NORTH-EAST SIDE

NW28 From a point 10 metres south-west of a point opposite the shared boundary line of house numbers 99 and 101 Tower Drive, for a distance of 70.6 metres in a south-westerly then south-easterly direction

SERJEANTS GREEN, NEATH HILL
SOUTH-EAST SIDE

NW29 From a point 55 metres south-west of its junction with Tower Drive, for a distance of 12.8 metres in a south-westerly direction

WHEELWRIGHTS MEWS AND SERJEANTS GREEN, NEATH HILL
NORTH-EAST SIDE AND SOUTH-EAST SIDE

NW30 From a point on Wheelwrights Mews 16.2 metres south-east of its junction with Serjeants Green, for a distance of 24 metres in a north-westerly then north-easterly direction on Wheelwrights Mews and Serjeants Green

WHEELWRIGHTS MEWS AND SERJEANTS GREEN, NEATH HILL
SOUTH-WEST SIDE AND SOUTH-EAST SIDE

NW31 From a point on Wheelwrights Mews 15.9 metres south-east of its junction with Serjeants Green, for a distance of 25 metres in a north-westerly then south-westerly direction on Wheelwrights Mews and Serjeants Green

SERJEANTS GREEN, GLAZIER DRIVE AND FOUNDERS MEWS, NEATH HILL
SOUTH-WEST SIDE AND SOUTH-EAST SIDE

NW32 From a point on Serjeants Green 18.4 metres north-east of its junction with Glazier Drive, for a distance of 74.5 metres in a south-westerly then southerly direction on Serjeants Green, Glazier Drive and Founders Mews

CURRIER DRIVE, NEATH HILL
WEST SIDE

NW33 From a point 22.3 metres north of a point opposite the centreline of Serjeants Green, for a distance of 44.5 metres in a southerly direction

CURRIER DRIVE, NEATH HILL
WEST SIDE

NW34 From a point 49.3 metres north of a point opposite the centreline of Serjeants Green, for a distance of 20 metres in a north-westerly direction

CURRIER DRIVE, NEATH HILL
NORTH-EAST SIDE

NW35 From a point 52 metres north-west of the centreline of Serjeants Green, for a distance of 32.5 metres in a north-westerly direction

TURNERS MEWS AND CURRIER DRIVE, NEATH HILL
SOUTH-EAST SIDE AND SOUTH-WEST SIDE

NW36 From a point on Turners Mews 11.4 metres south-west of its junction with Curriers Drive, for a distance of 22.9 metres in a north-easterly then south-easterly direction on Turners Mews and Curriers Drive

TURNERS MEWS AND CURRIER DRIVE, NEATH HILL
NORTH-WEST SIDE AND SOUTH-WEST SIDE

NW37 From a point on Turners Mews 11.4 metres south-west of its junction with Curriers Drive, for a distance of 22.8 metres in a north-easterly then south-easterly direction on Turners Mews and Curriers Drive

SALTERS MEWS AND CURRIER DRIVE, NEATH HILL
EAST SIDE AND SOUTH SIDE

NW38 From a point on Salters Mews 13.5 metres south of its junction with Curriers Drive, for a distance of 24 metres in a northerly then easterly direction on Salters Mews and Curriers Drive

SALTERS MEWS AND CURRIER DRIVE, NEATH HILL
WEST SIDE AND SOUTH SIDE

NW39 From a point on Salters Mews 13.6 metres south of its junction with Curriers Drive, for a distance of 24 metres in a northerly then westerly direction on Salters Mews and Curriers Drive

GLAZIER DRIVE, NEATH HILL

NORTH-WEST SIDE

NW40 From its junction with the north-eastern kerbline of the slip road exiting Marlborough Street, for a distance of 31.2 metres in a north-easterly direction

GLAZIER DRIVE, NEATH HILL

NORTH-WEST SIDE

NW41 From a point 74 metres north-east of its junction with Marlborough Street, for a distance of 32.5 metres in a north-easterly direction

GLAZIER DRIVE AND DYERS MEWS, NEATH HILL

SOUTH-EAST SIDE AND SOUTH-WEST SIDE

NW42 From a point on Glazier Drive at its junction with Marlborough Street, for a distance of 103.2 metres in a north-easterly then south-easterly direction on Glazier Drive and Dyers Mews

DYERS MEWS AND GLAZIER DRIVE, NEATH HILL

NORTH-EAST SIDE AND SOUTH-EAST SIDE

NW43 From a point on Dyers Mews 11.2 metres south-east of its junction with Glazier Drive, for a distance of 21.5 metres in a north-westerly then north-easterly direction on Dyers Mews and Glazier Drive

BOWYERS MEWS AND GLAZIER DRIVE, NEATH HILL

NORTH-EAST SIDE AND SOUTH-EAST SIDE

NW44 From a point on Bowyers Mews 9.5 metres south-east of its junction with Glazier Drive, for a distance of 20 metres in a north-westerly then north-easterly direction on Bowyers Mews and Glazier Drive

BOWYERS MEWS AND GLAZIER DRIVE, NEATH HILL

SOUTH-WEST SIDE AND SOUTH-EAST SIDE

NW45 From a point on Bowyers Mews 9.5 metres south-east of its junction with Glazier Drive, for a distance of 21 metres in a north-westerly then south-westerly direction on Bowyers Mews and Glazier Drive

FLETCHERS MEWS AND GLAZIER DRIVE, NEATH HILL

NORTH-EAST SIDE AND NORTH-WEST SIDE

NW46 From a point on Fletchers Mews 9.9 metres north-west of its junction with Glazier Drive, for a distance of 16 metres in a south-easterly then north-easterly direction on Fletchers Mews and Glazier Drive

FLETCHERS MEWS AND GLAZIER DRIVE, NEATH HILL

SOUTH-WEST SIDE AND NORTH-WEST SIDE

NW47 From a point on Fletchers Mews 9.9 metres north-west of its junction with Glazier Drive, for a distance of 17.2 metres in a south-easterly then south-westerly direction on Fletchers Mews and Glazier Drive

CARVERS MEWS AND GLAZIER DRIVE, NEATH HILL

NORTH-EAST SIDE AND NORTH-WEST SIDE

NW48 From a point on Carvers Mews 9.8 metres north-west of its junction with Glazier Drive, for a distance of 20.4 metres in a south-easterly then north-easterly direction on Carvers Mews and Glazier Drive

CARVERS MEWS AND GLAZIER DRIVE, NEATH HILL
SOUTH-WEST SIDE AND NORTH-WEST SIDE

NW49 From a point on Carvers Mews 9.8 metres north-west of its junction with Glazier Drive, for a distance of 20 metres in a south-easterly then south-westerly direction on Carvers Mews and Glazier Drive

TAYLORS MEWS AND GLAZIER DRIVE, NEATH HILL
NORTH-EAST SIDE AND NORTH-WEST SIDE

NW50 From a point on Taylors Mews 10 metres north-west of its junction with Glazier Drive, for a distance of 23.3 metres in a south-easterly then north-easterly direction on Taylors Mews and Glazier Drive

TAYLORS MEWS AND GLAZIER DRIVE, NEATH HILL
SOUTH-WEST SIDE AND NORTH-WEST SIDE

NW51 From a point on Taylors Mews 10 metres north-west of its junction with Glazier Drive, for a distance of 21 metres in a south-easterly then south-westerly direction on Taylors Mews and Glazier Drive

CUTLERS MEWS AND GLAZIER DRIVE, NEATH HILL
NORTH-EAST SIDE AND SOUTH-EAST SIDE

NW52 From a point on Cutlers Mews 10.5 metres south-east of its junction with Glazier Drive, for a distance of 19.3 metres in a north-westerly then north-easterly direction on Cutlers Mews and Glazier Drive

CUTLERS MEWS AND GLAZIER DRIVE, NEATH HILL
SOUTH-WEST SIDE AND SOUTH-EAST SIDE

NW53 From a point on Cutlers Mews 10.5 metres south-east of its junction with Glazier Drive, for a distance of 21 metres in a north-westerly then south-westerly direction on Cutlers Mews and Glazier Drive

BARBERS MEWS AND GLAZIER DRIVE, NEATH HILL
NORTH-EAST SIDE AND SOUTH-EAST SIDE

NW54 From a point on Barbers Mews 10 metres south-east of its junction with Glazier Drive, for a distance of 20.6 metres in a north-westerly then north-easterly direction on Barbers Mews and Glazier Drive

BARBERS MEWS AND GLAZIER DRIVE, NEATH HILL
SOUTH-WEST SIDE AND SOUTH-EAST SIDE

NW55 From a point on Barbers Mews 10 metres south-east of its junction with Glazier Drive, for a distance of 18 metres in a north-westerly then south-westerly direction on Barbers Mews and Glazier Drive

GILDERS MEWS AND GLAZIER DRIVE, NEATH HILL
NORTH-EAST SIDE AND NORTH-WEST SIDE

NW56 From a point on Gilders Mews 10 metres north-west of its junction with Glazier Drive, for a distance of 19.4 metres in a south-easterly then north-easterly direction on Gilders Mews and Glazier Drive

GILDERS MEWS AND GLAZIER DRIVE, NEATH HILL

SOUTH-WEST SIDE AND NORTH-WEST SIDE

NW57 From a point on Gilders Mews 10 metres north-west of its junction with Glazier Drive, for a distance of 20.2 metres in a south-easterly then south-westerly direction on Gilders Mews and Glazier Drive

FOUNDERS MEWS AND GLAZIER DRIVE, NEATH HILL

SOUTH SIDE AND EAST SIDE

NW58 From a point on Founders Mews 12.9 metres east of its junction with Glazier Drive, for a distance of 21.6 metres in a westerly then southerly direction on Founders Mews and Glazier Drive

DYERS MEWS, NEATH HILL

SOUTH-WEST SIDE AND NORTH-WEST SIDE

NW59 From a point 23 metres south-east of its junction with Glazier Drive, for a distance of 14.5 metres in a south-easterly then south-westerly direction

DYERS MEWS, NEATH HILL

SOUTH-WEST SIDE AND SOUTH-EAST SIDE

NW60 From a point 47.5 metres south-east of its junction with Glazier Drive, for a distance of 18.5 metres in a north-westerly then south-westerly direction

DYERS MEWS, NEATH HILL

NORTH-EAST SIDE

NW61 From a point 22.4 metres south-east of its junction with Glazier Drive, for a distance of 24 metres in a south-easterly direction

DYERS MEWS, NEATH HILL

SOUTH-EAST SIDE

NW62 From the south-westernmost extremity at the private access road to house numbers 17 to 19 Dyers Mews, for a distance of 43 metres in a north-easterly then south-easterly direction

DYERS MEWS, NEATH HILL

NORTH-WEST SIDE

NW63 From the south-westernmost extremity at the private access road to house numbers 17 to 19 Dyers Mews, for a distance of 18 metres in a north-easterly direction

DYERS MEWS, NEATH HILL

NORTH-WEST SIDE

NW64 From a point 26 metres north-east of the south-westernmost extremity at the private access road to house numbers 17 to 19 Dyers Mews, for a distance of 9.4 metres in a north-easterly direction

DYERS MEWS, NEATH HILL

WEST SIDE

NW65 From the entrance to the cul-de-sac of house numbers 20 to 27 Dyers Mews, for a distance of 15.5 metres in a northerly direction

DYERS MEWS, NEATH HILL

SOUTH-WEST SIDE

NW66 From the south-easternmost extremity at the private access road to house numbers 14 to 16 Dyers Mews, for a distance of 33.4 metres in a north-westerly the north-easterly direction

DYERS MEWS, NEATH HILL

EAST SIDE

NW67 From the southern kerbline of the cul-de-sac for numbers 5 to 13 Dyers Mews, for a distance of 37 metres in a southerly direction

ARMOURER DRIVE AND TOWER DRIVE, NEATH HILL

WEST SIDE AND SOUTH-WEST SIDE

NW68 From a point on Armourer Drive 13.2 metres south of its junction with Tower Drive, for a distance of 29.3 metres in a northerly, then north-westerly direction on Armourer Drive and Tower Drive

CARPENTER COURT AND TOWER DRIVE, NEATH HILL

SOUTH-EAST SIDE AND SOUTH-WEST SIDE

NW69 From a point on Carpenter Court 11.2 metres south-west of its junction with Tower Drive, for a distance of 29.3 metres in a north-easterly then south-easterly direction on Carpenter Court and Tower Drive

ARMOURER DRIVE, NEATH HILL

SOUTH-EAST SIDE

NW70 From a point 27.7 metres north-east of the north-eastern kebline of Coachmaker Court, for a distance of 15.4 metres in a north-easterly direction

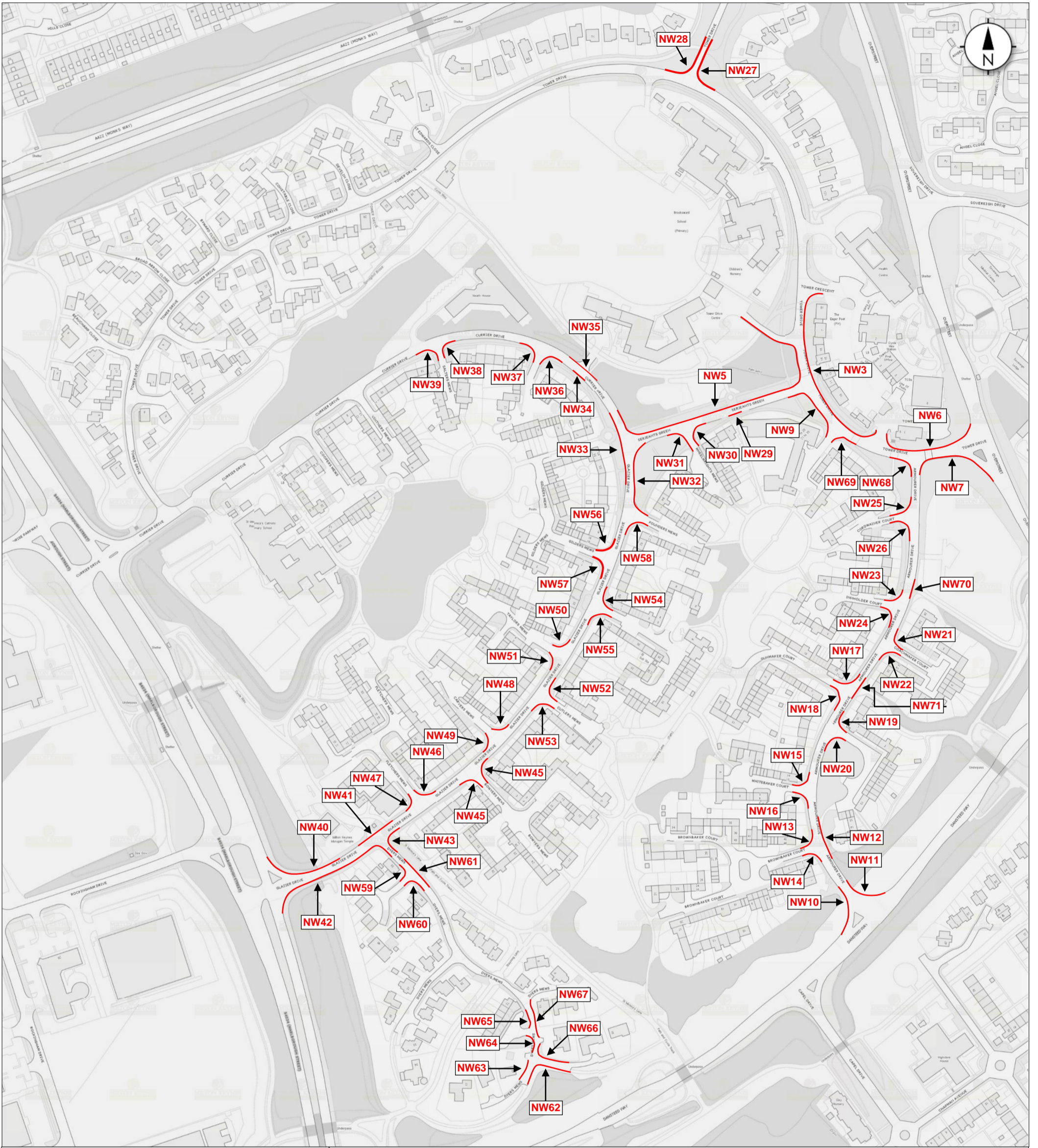
ARMOURER DRIVE, NEATH HILL

SOUTH-EAST SIDE


NW71 From a point 23.2 metres south-west of the south-western kebline of Coachmaker Court, for a distance of 11.2 metres in a south-westerly direction


THE COMMON SEAL of the
COUNCIL OF THE BOROUGH OF
MILTON KEYNES as hereunto affixed
this **xx** day of **xxxxxxx** 2022 in the
presence of: -

.....
HEAD OF LEGAL SERVICES



Key:

 No waiting at any time restriction

 TRO reference number

Map referred to in The Council of the Borough of Milton Keynes (Various Roads, Neath Hill) (Prohibition and Restriction of Waiting) Order 2012

This map is not to scale

The Common Seal of the Council of the Borough of Milton Keynes was hereunto affixed in the presence of:

.....
Head of Legal Services