

**PART 3**

**(b) Other Planning Charges**

Description of Charge (including reference to appropriate statutory provision)	Originating Authority	Place where relevant documents may be inspected	Date of Registration
1.	2.	3.	4.
<p>A Direction dated 25<sup>th</sup> February 1975, made pursuant to Article 4 of the Town and Country Planning General Development Order 1973, that the permission granted by Article 3 of the said Order shall not apply to development specified in paragraph 1 of Class VI of Schedule 1 to the Town and Country Planning General Development Order 1973. Confirmed by the Secretary of State for the Environment on 5<sup>th</sup> January 1976</p>	<p>Borough of Milton Keynes</p>	<p>Civic Offices Central Milton Keynes</p>	<p>14<sup>th</sup> January 1976</p>

Sheet No.	Grid Square	Parcel No.
	ART4/D/5	



ART 4/5

BOROUGH OF MILTON KEYNES

TOWN AND COUNTRY PLANNING ACT 1971

TOWN AND COUNTRY PLANNING GENERAL DEVELOPMENT ORDER 1973

ARTICLE 4 DIRECTION

WHEREAS THE COUNCIL OF THE BOROUGH OF MILTON KEYNES of Council Offices Bletchley Milton Keynes in the County of Buckingham is satisfied that it is expedient that the development of the class described in the First Schedule hereto should not be carried out in the area described in the Second Schedule hereto <sup>unless</sup> ~~when~~ permission is granted on an application in that behalf

NOW THE COUNCIL in pursuance of its powers under Article 4 of the Town and Country Planning General Development Order 1973 <sup>as amended</sup> as the District Planning Authority HEREBY DIRECTS that the permission granted by Article 3 of the said order shall not apply to the development of the class specified in the First Schedule hereto in respect of the area described in the Second Schedule hereto

THE FIRST SCHEDULE

The Development specified in paragraphs 1, ~~2 and 3~~ of Class VI of Schedule 1 to the Town and Country Planning General Development Order 1973

THE SECOND SCHEDULE

ALL THAT piece of land situate in the Parish of Castlethorpe in the Borough of Milton Keynes in the County of Buckingham comprising part Ordnance Enclosure 82 shown on the 1925 Edition of the Buckinghamshire 25 inch Ordnance Survey sheet number 9-3 containing in the whole 13 acres or thereabouts and more particularly delineated on the 6 inch to 1 mile scale plan annexed hereto and thereon edged in red

DEED PKT.


001/17/1

DEED No. 7


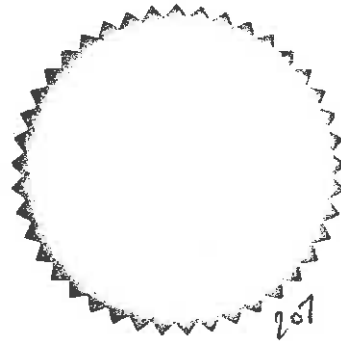


GIVEN under the Common Seal of the Council of the Borough of  
Milton Keynes this 25<sup>th</sup> day of *January* 1975

THE COMMON SEAL of THE COUNCIL  
OF THE BOROUGH OF MILTON KEYNES  
in the presence of:



Mayor



~~Chief Executive Officer~~

*Doe 22157*

The Secretary of State for the Environment  
hereby approves the foregoing ~~direction~~  
subject to the modifications shown in red  
ink thereon.



Signed by authority  
of the Secretary of  
State

An Assistant Secretary  
in the Department of  
the Environment.



*5 January 1976*



16 SEP 1945

Castlethorpe Station

Castlethorpe Lodge  
Castlethorpe Castle

# CASTLETHORPE

Scale: 6 inches to 1 mile

