


**PART 3
(b) Other Planning Charges**

Description of Charge (including reference to appropriate statutory provision)	Originating Authority	Place where relevant documents may be inspected	Date of Registration
<p>1. A Direction dated 4th August 1971, made pursuant to Article 4 of the Town and Country Planning General Development Order 1963, that the permission granted by Article 3 of the said Order shall not apply to the land lying to the south of Weston Road, Olney, Bucks, being O. S. Parcel 9, 11, 12, 12, 21, 22, 23, 25, 38. Confirmed by the Secretary of State for the Environment on 21st September 1971</p>	Borough of Milton Keynes	Civic Offices Central Milton Keynes	28 th September 1971

Sheet No.	Grid Square	Parcel No.
	ART4/D/3	



THE BUCKINGHAMSHIRE COUNTY COUNCIL

TOWN AND COUNTRY PLANNING ACT 1962

TOWN AND COUNTRY PLANNING GENERAL DEVELOPMENT ORDER 1963

WHEREAS the County Council of the Administrative County of Buckingham being the local planning authority for the said County are satisfied that it is expedient that development of the description set out in the First Schedule hereto should not be undertaken in the areas described in the Second Schedule hereto unless permission therefor is granted on an application in that behalf

NOW THEREFORE the said Council in pursuance of the powers conferred upon them by Article 4 of the Town and Country Planning General Development Order, 1963, hereby direct that the permission granted by article 3 of the said Order shall not apply to development of the description set out in the first schedule hereto in the area described in the second schedule hereto

FIRST SCHEDULE

Any development of the following kinds being development specified in Paragraph 1 of Class VI of the first schedule to the said Order:-

The carrying out on agricultural land having an area of more than one acre and comprised in an agricultural unit of building or engineering operations requisite for the use of that land for the purposes of agriculture, other than the placing on land of structures not designed for those purposes or the provision and alteration of dwellings

SECOND SCHEDULE

ALL THAT land lying to the south of Weston Road parcels, 9, 11, 12, 13, 21, 22, 23, 25, 38 on the Ordnance Survey map shown edged in red and black on the attached plan

DATED this 4th day of August One thousand nine hundred and seventy-one.

THE COMMON SEAL of THE
COUNTY COUNCIL OF THE
ADMINISTRATIVE COUNTY
OF BUCKINGHAM was herunto
affixed in the presence of:-

[Redacted Signature]

Member of the Council

[Redacted Signature]
President Clerk of the Council

17/23/11

DEED PKT.


021 | 17 | 1


DEED No. 5


COPY

DOE 4948

The Secretary of State for the Environment
hereby approves the foregoing direction.

Signed by an 
of the Secretary of State An Assistant Secretary
in the Department of
the Environment.

 21 September 1971



27

28

1

29

30

31

