

PART 3
(b) Other Planning Charges

Description of Charge (including reference to appropriate statutory provision)	Originating Authority	Place where relevant documents may be inspected	Date of Registration
<p style="text-align: center;">1.</p> <p>A Direction dated 25th February 1975, made pursuant to Article 4 of the Town and Country Planning General Development Order 1973, that the permission granted by Article 3 of the said Order shall not apply to development specified in paragraph 1 of Class VI of Schedule 1 to the Town and Country Planning General Development Order 1973. Confirmed by the Secretary of State for the Environment on 5th January 1976</p>	<p style="text-align: center;">2.</p> <p>Borough of Milton Keynes</p>	<p style="text-align: center;">3.</p> <p>Civic Offices Central Milton Keynes</p>	<p style="text-align: center;">4.</p> <p>14th January 1976</p>

Sheet No.	Grid Square	Parcel No.
	ART4/D/4	

ART 4 D/4

BOROUGH OF MILTON KEYNES

TOWN AND COUNTRY PLANNING ACT 1971

TOWN AND COUNTRY PLANNING GENERAL DEVELOPMENT ORDER 1973

ARTICLE 4 DIRECTION

WHEREAS THE COUNCIL OF THE BOROUGH OF MILTON KEYNES of Council Offices Bletchley Milton Keynes in the County of Buckingham is satisfied that it is expedient that the development of the class described in the First Schedule hereto should not be carried out in the area described in the Second Schedule hereto unless permission is granted on an application in that behalf

NOW THE COUNCIL in pursuance of its powers under Article 4 of the Town and Country Planning General Development Order 1973^{as amended} as the District Planning Authority HEREBY DIRECTS that the permission granted by Article 3 of the said order shall not apply to the development of the class specified in the First Schedule hereto in respect of the area described in the Second Schedule hereto

THE FIRST SCHEDULE

The Development specified in paragraphs 1, ~~2 and 3~~ of Class VI of Schedule 1 to the Town and Country Planning General Development Order 1973

THE SECOND SCHEDULE

ALL THAT piece of land situate in the Parish of Sherington in the Borough of Milton Keynes in the County of Buckingham comprising Ordnance Survey Enclosure 208 shown on the 25 inch Ordnance Survey sheet number 5-10; part Ordnance Survey Enclosures 100, 210 and 239, and the whole of Enclosures 208, 240 and 242 on the 25 inch Ordnance Survey sheet number 5-11; the whole of Ordnance Enclosure 208 and part Ordnance Enclosure 100 on the 25 inch Ordnance sheet 5-14 and the whole of Ordnance Enclosure 208 and part of Ordnance Enclosure 100 on Ordnance

DEED PKT.
001/17/1
DEED No. 6



sheet 5-15, all of which are shown on the 1925 Edition of the Buckinghamshire Ordnance Survey, containing in the whole 28 acres or thereabouts and most particularly delineated on the 6 inch to 1 mile scale plan annexed hereto and thereon edged in red

GIVEN under the Common Seal of the Council of the Borough of Milton Keynes this **25th** day of **January** 1975

THE COMMON SEAL OF THE COUNCIL OF THE BOROUGH OF MILTON KEYNES in the presence of:




Mayor



Chief Executive Officer

DOE 72158

The Secretary of State for the Environment hereby approves the foregoing direction subject to the modifications shown in red ink thereon.



Signed by authority of the Secretary of State

Law
5 January 1976

An Assistant Secretary in the Department of the Environment.

E
Abb. Spinnery

Abandoned Railway

16 SEP 1975

SHERINGTON

Wellington... 14
Newport Pagnell... 2



Church Farm
St. Lawrence
Church

Church End

Baker's Farm

Yeastree Farm

Sherington

Crown & Castle
(F.H.)

Meth. Chapel

Waterlane Farm

Manor House

Marjory's Farm

Croft's End

Conyl Chapel

Park Cottage

Allotment Gardens

Wellington... 15
Newport Pagnell 15

M.P.
197

Newport Pagnell 15
Dunford... 11

Allotments

Sherington Bridge

Bridge House

Scale: 6 inches to 1 mile



Allotments

Allotments

Sharnbury
Sharnbury... 3 1/2
Newport Pagnell... 2

