






Key

-  Proposed new bus cage
-  Proposed new kerb line
-  Existing footpath extended along area of bus stop
-  Existing kerb line to be removed
-  All existing road marking and yellow lines to be refreshed

**CONSULTATION
SEPTEMBER 2022
St Johns Street, Newport Pagnell
Proposed footpath widening**

Drawing Size: A3	Scale: Not To Scale	Drawn By: RF	Designed By: DS	Checked By: PLJ	Approved By: LOS
------------------	---------------------	--------------	-----------------	-----------------	------------------

This map is produced from Ordnance Survey material with the permission of Ordnance Survey on behalf of the Controller of Her Majesty's Stationery Office © Crown copyright. Unauthorised reproduction infringes Crown copyright and may lead to prosecution or civil proceedings. Milton Keynes Council. Licence No. 10019593.

