

Milton Keynes

New Town

Heritage Register

A 'local list' of new town assets 1967-92

Over 240 new town era places have been nominated by the public as having local heritage significance. These are the first 160 of those places that will be considered by the New Town Heritage Register selection panel. The panel will make a recommendation to MKCC on which assets they feel meet the [adopted selection criteria](#) and should be added to this 'local list'.

We are seeking your views on whether these assets meet the adopted selection criteria. Responses that relate to the criteria will be considered by the selection panel.

Assets added to the register gain no additional planning control or protection. Their local heritage significance is a material consideration, alongside all other considerations, when planning permission is required.

The [adopted statement of significance](#) summarises the wider importance of Milton Keynes and the context for this register.

Responses can be emailed to conservationarchaeology@milton-keynes.gov.uk or by letter to Conservation and Archaeology Team, Milton Keynes City Council, The Civic, Saxon Gate East, Central Milton Keynes, MK9 3EJ. **Closing date for responses is Wednesday 11 January 2023.**

Grid Squares / Places

Bancroft	3	Netherfield.....	92
Beanhill	5	New Bradwell	93
Bletchley	8	Newlands.....	94
Bolbeck Park	11	Oldbrook.....	95
Bradville.....	12	Peartree Bridge.....	102
Bradwell	13	Pennyland	105
Bradwell Abbey	15	Pineham	107
Bradwell Common	18	Shenley Church End.....	108
Central Milton Keynes	24	Shenley Lodge.....	110
Crownhill	41	Simpson	112
Downhead Park.....	44	Springfield.....	116
Downs Barn.....	50	Stacey Bushes.....	117
Eaglestone.....	53	Stantonbury	118
Elfield Park.....	57	Stony Stratford	120
Emerson Valley.....	58	Tinkers Bridge	122
Fishermead.....	59	Tongwell	123
Fullers Slade	61	Two Mile Ash.....	124
Galley Hill.....	62	Walnut Tree	130
Great Holm	64	Willen Lake	133
Great Linford	70	Willen	135
Greenleys	75	Willen Park.....	137
Heelands.....	76	Wolverton.....	139
Kiln Farm.....	79	Woodhill	141
Knowlhill	82	Woolstone.....	142
Linford Wood.....	83	Woughton on the Green.....	145
Loughton.....	86	Multi- grid square / place nominations.....	147
Milton Keynes Village/Middleton...87			
Mount Farm.....	89		
Neath Hill	90		
Neath Hill & Pennyland.....	91		

Bancroft

HR1 Small Meeting Place

Milton Keynes Development Corporation

Hadrians Drive

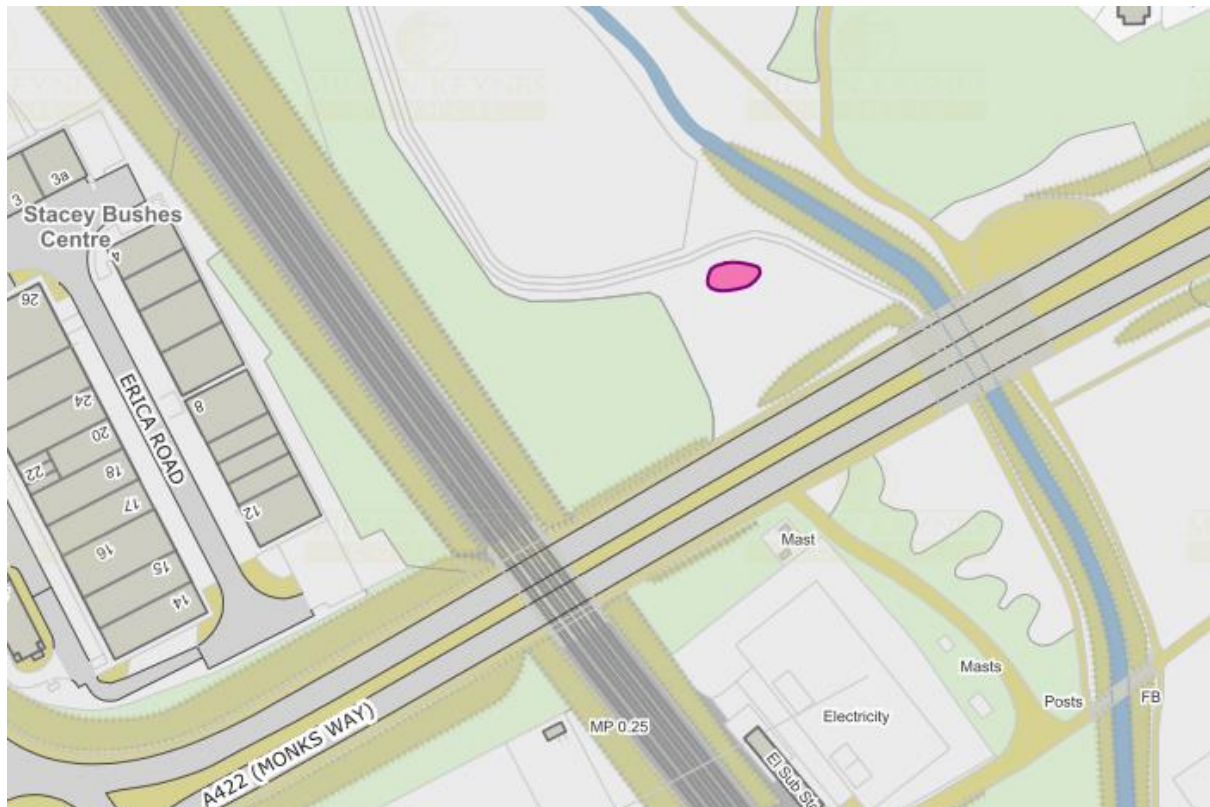


Bancroft

HR2 Concrete Cows

Liz Leyh/Bill Billings

Monks Way

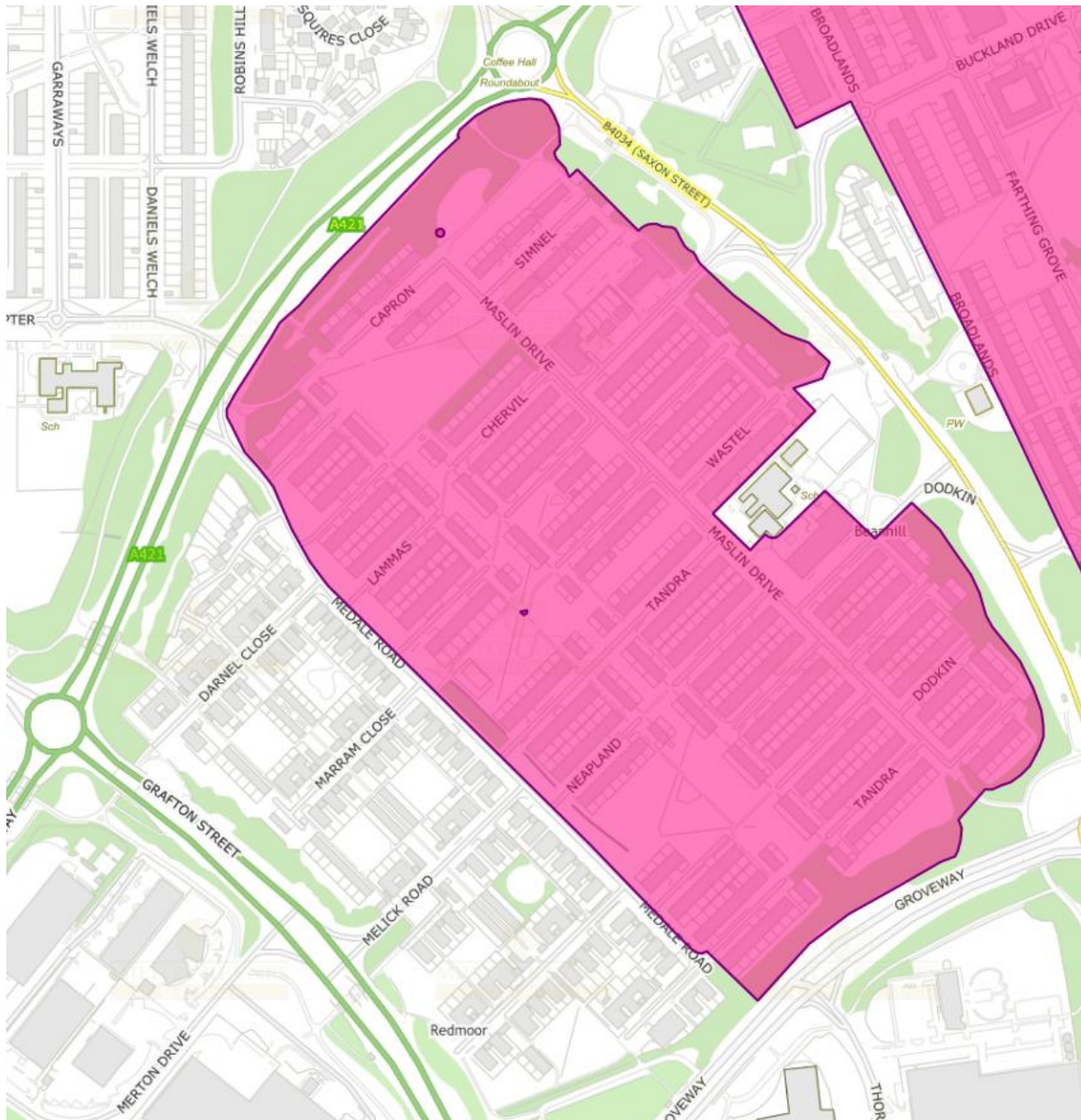


Beanhill

HR3 Beanhill 1 and Local Centre

Foster Associates

Maslin Drive



Beanhill

HR235 Tin Man

Liz Leyh



Note: Shown top right, within HR3

Beanhill

HR237 Toadstools

Lesley Bonner



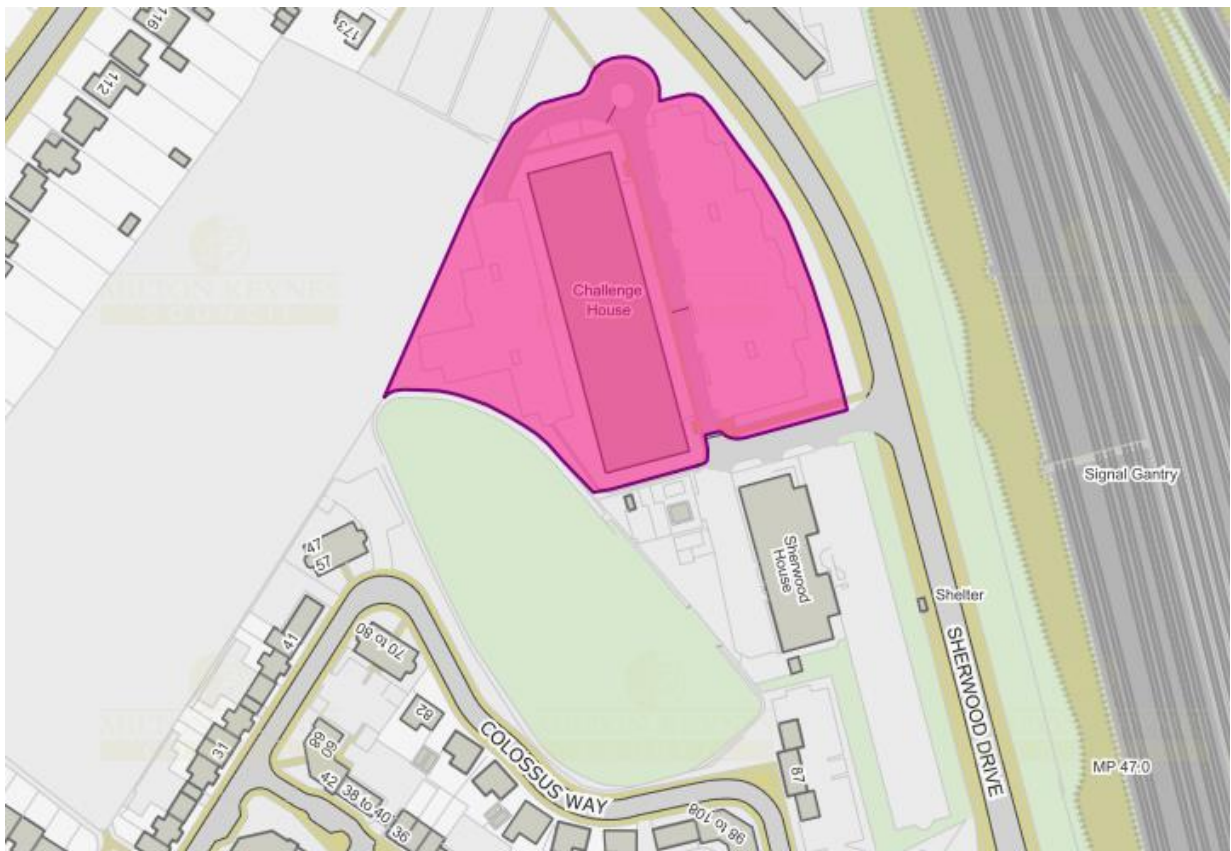
Note: Shown centre top, within HR3

Bletchley

HR6 Sherwood House (former) / Challenge House

Milton Keynes Development Corporation

Sherwood Drive



Bletchley

HR7 Sycamore Hall

Faulkner-Brown, Hendy, Watkinson, Stonor

Drayton Road

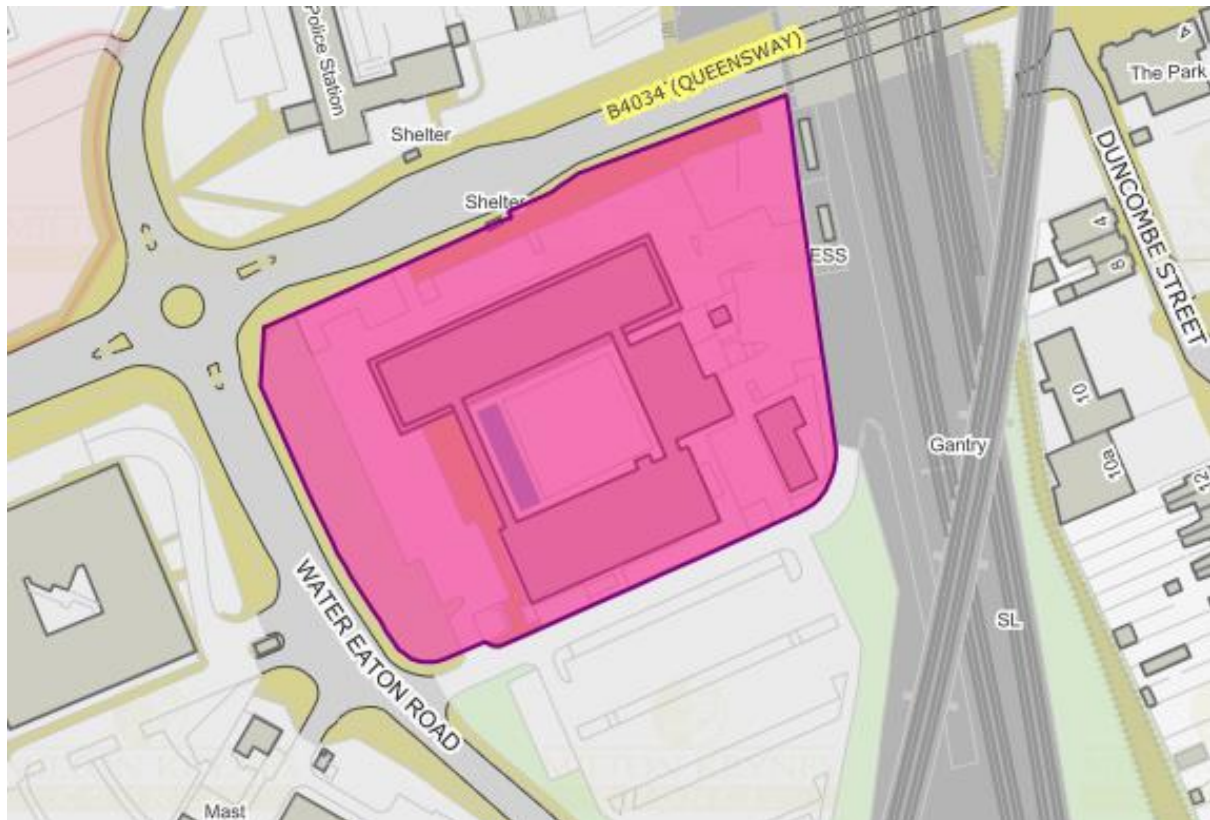


Bletchley

HR8 Telephone Rentals (former)

Milton Keynes Development Corporation

Water Eaton Road



Note: Shown for location purposes only, final nomination will be reduced to reflect buildings now removed by redevelopment.

Bolbeck Park

HR10 Bolbeck Park 1

Milton Keynes Development Corporation

Montgomery Crescent

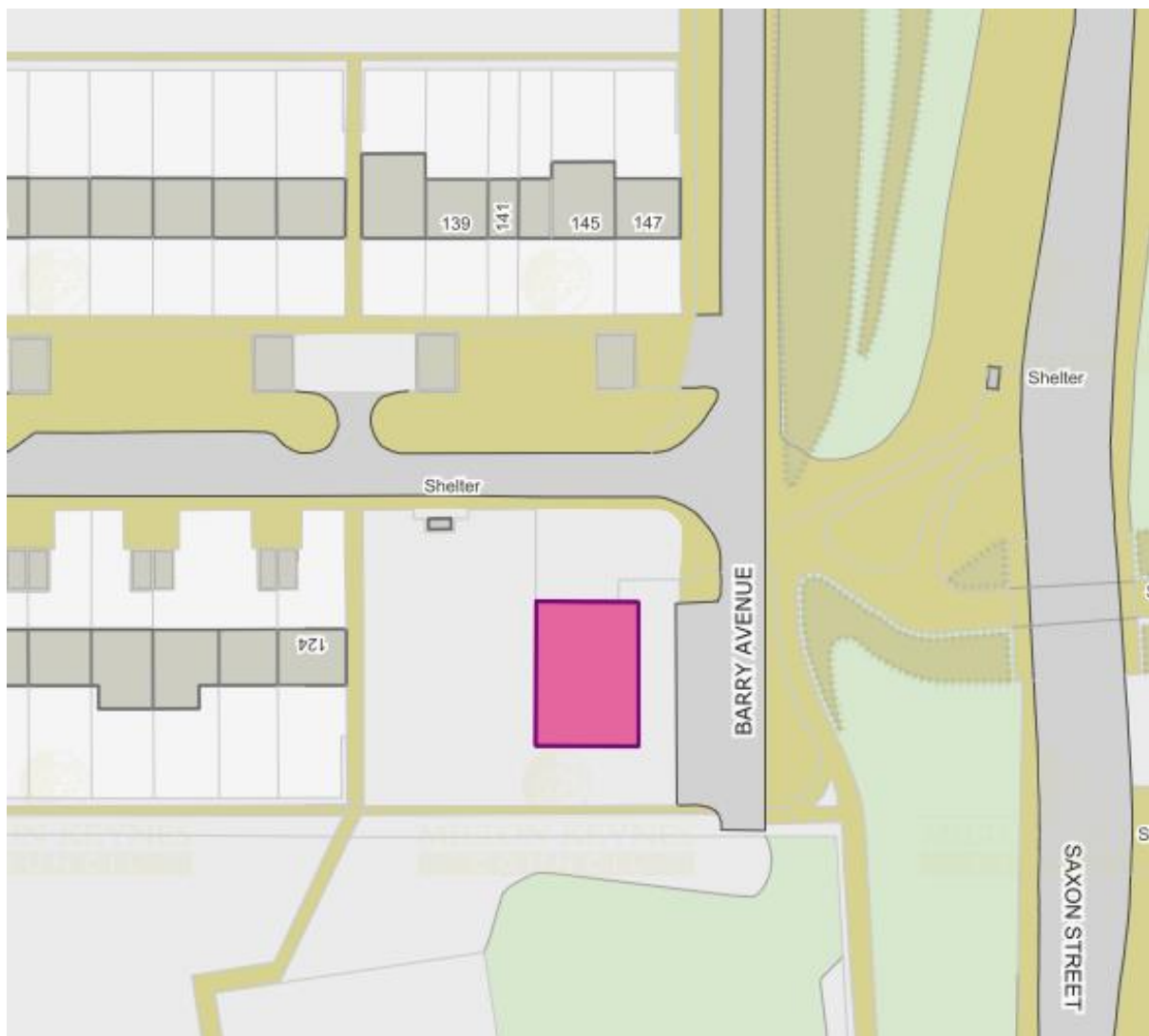


Bradville

HR221 Bradville Housing Office / Housing Centre

Gillespie, Kidd and Coia

126 Kingsfold / parish council offices



Bradwell

HR11 Bradwell 3

Milton Keynes Development Corporation

Lenthall Close



Note: HR12 also shown in bottom right corner

Bradwell

HR12 Bradwell 5/5A

Stephen Gardiner

Scatterill Close

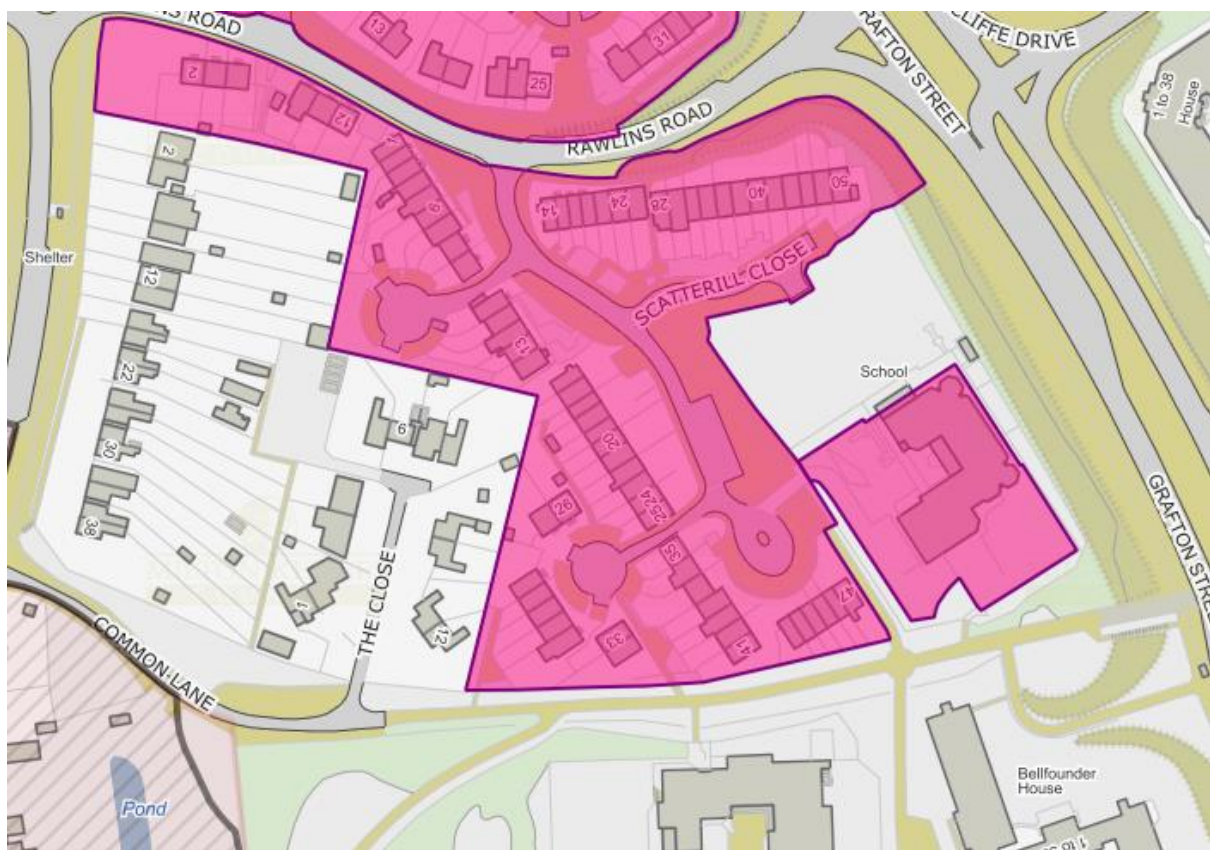
And

Bradwell

HR14 Priory Common School

Bucks County Council

Scatterill Close



Bradwell Abbey

HR19 Petrol Filling Station

Addison Design Consultants

H3 Monks Way

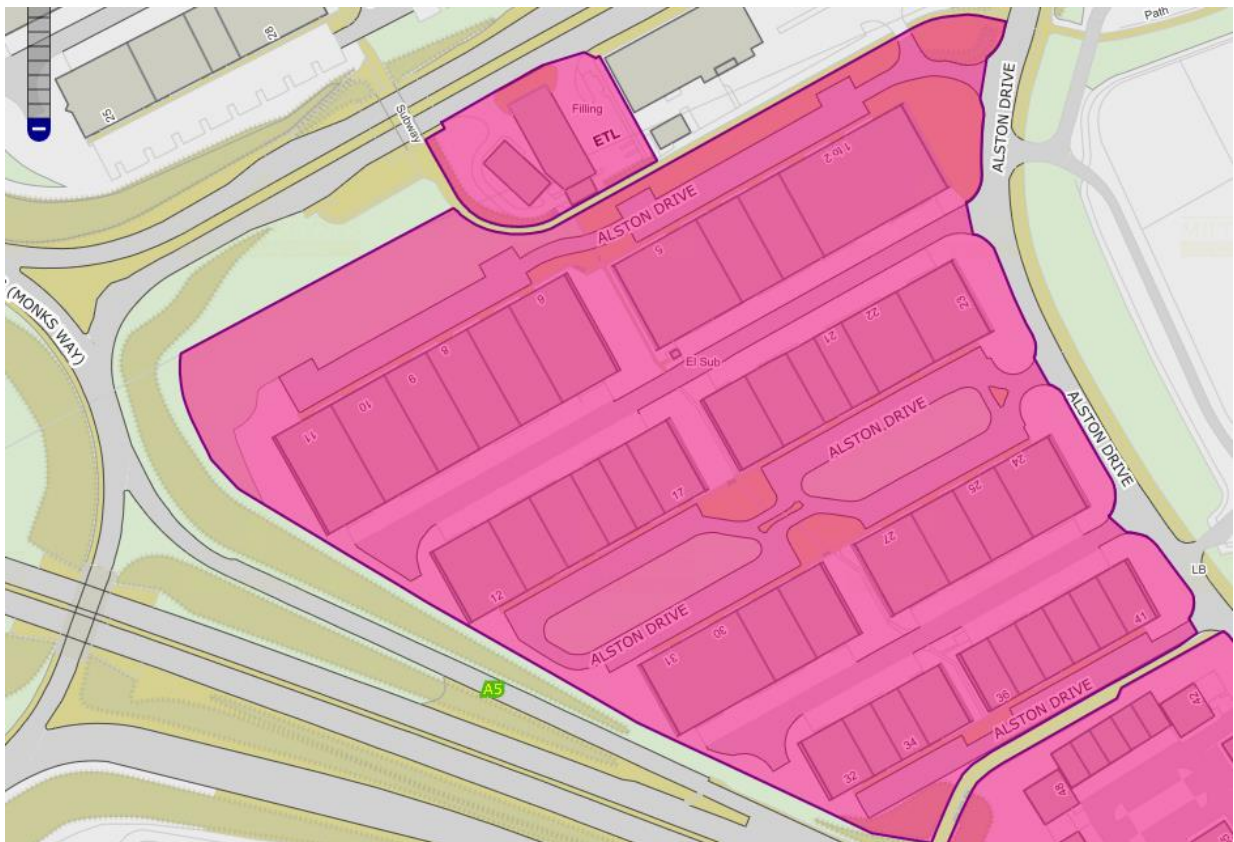
And

Bradwell Abbey

HR15 Bradwell Abbey 1 Advance Factory Units

Milton Keynes Development Corporation

Alston Drive



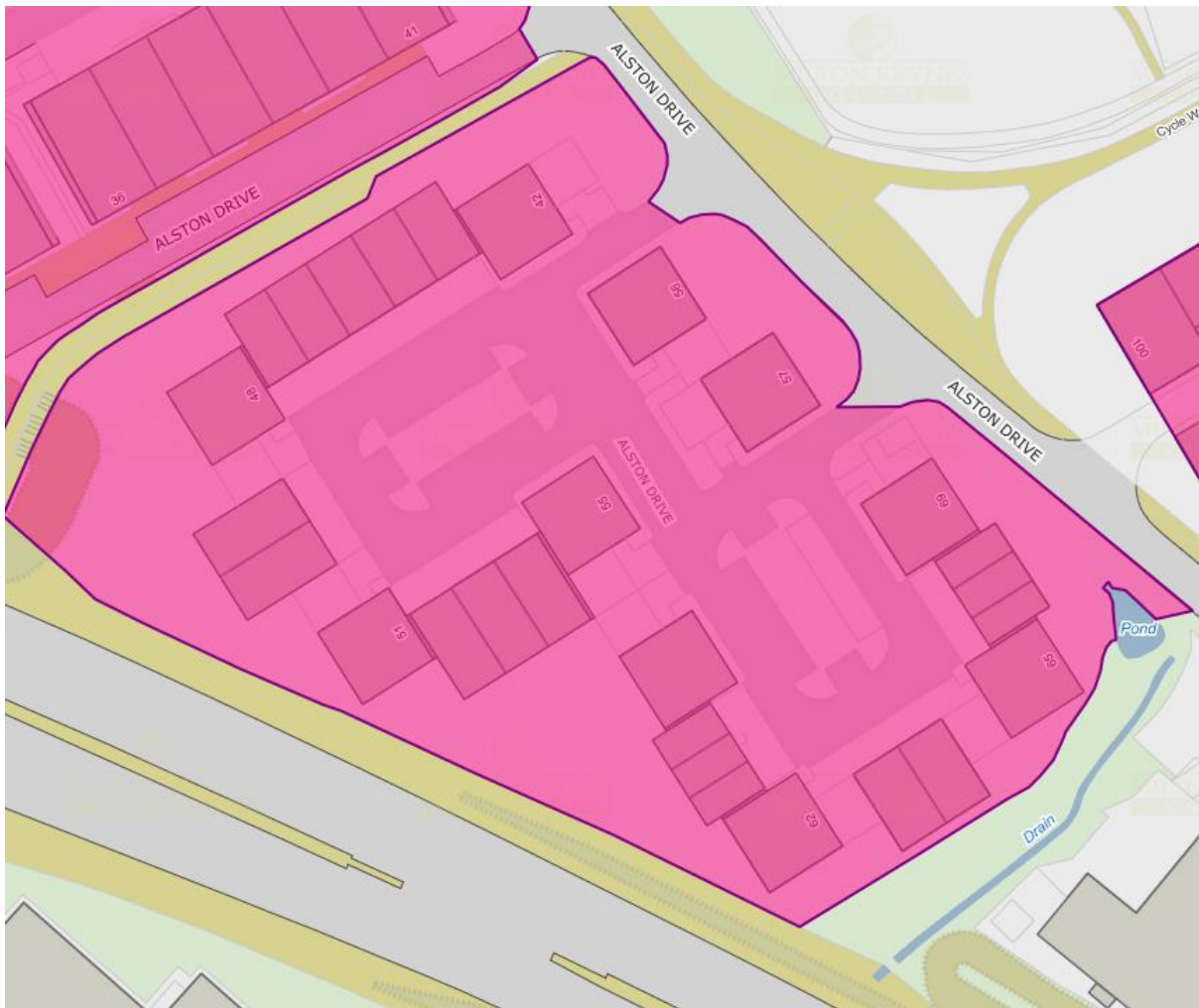
Note: HR16 also shown bottom right

Bradwell Abbey

HR16 Bradwell Abbey 2 Workshops

Milton Keynes Development Corporation

Alston Drive



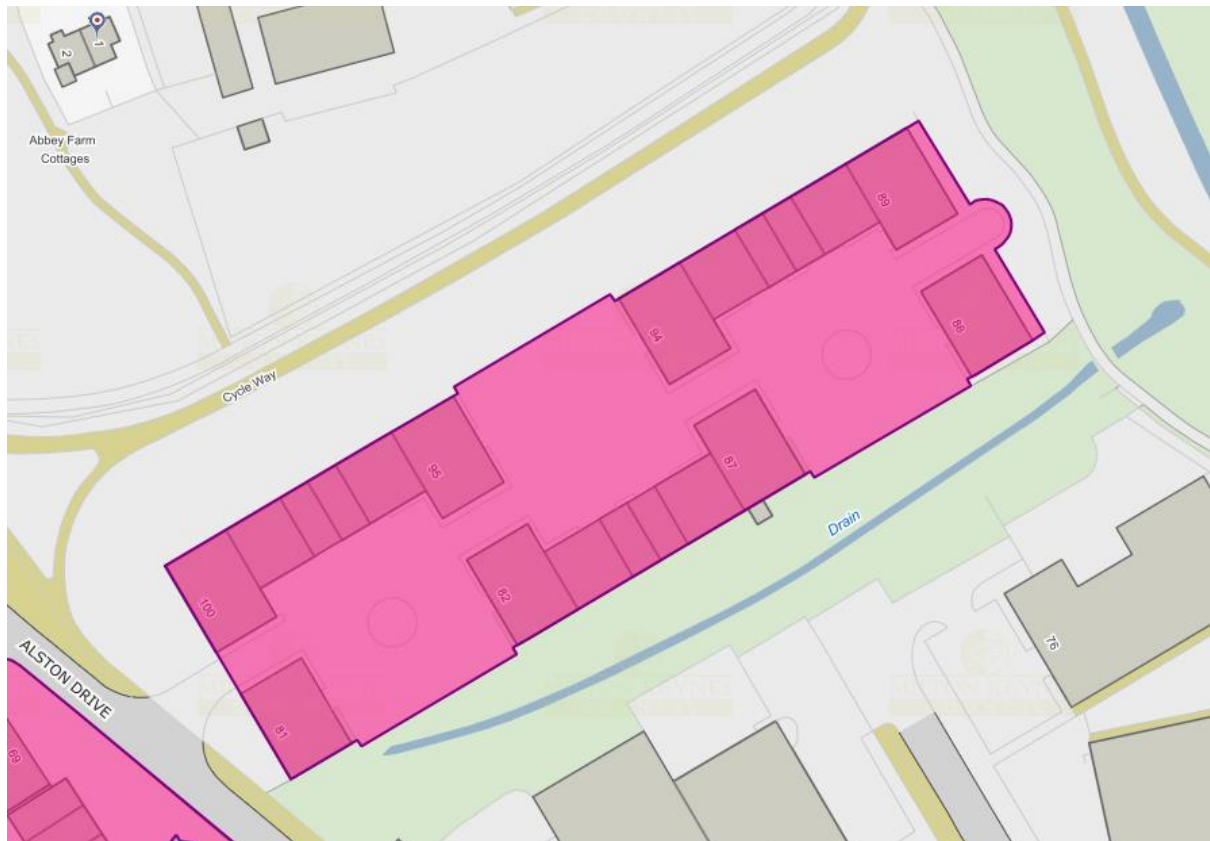
Note: HR15 also shown top left

Bradwell Abbey

HR17 Bradwell Abbey 3 Workshops

Milton Keynes Development Corporation

Alston Drive

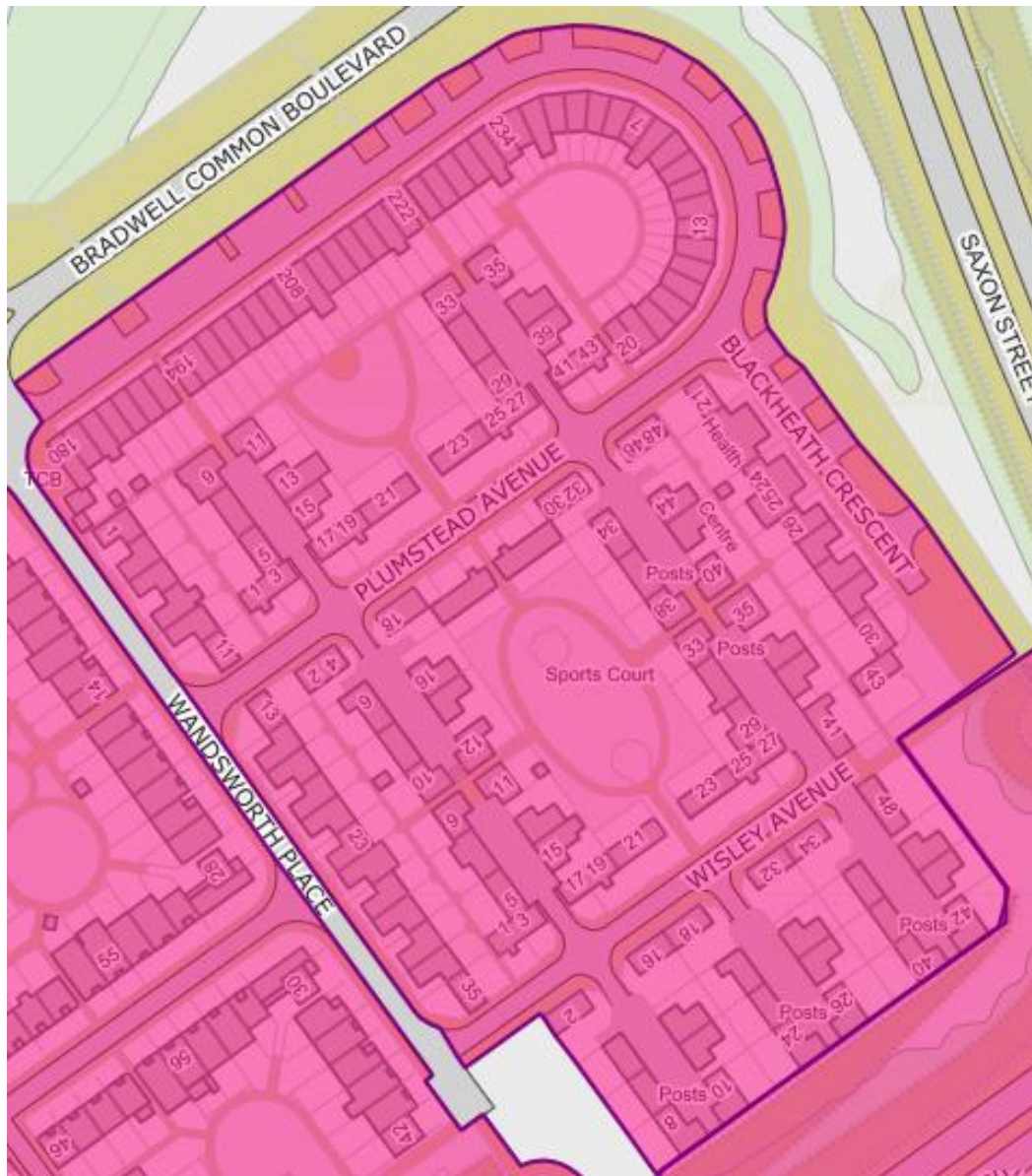


Bradwell Common

HR20 Bradwell Common 1

Martin Richardson

Bradwell Common Boulevard



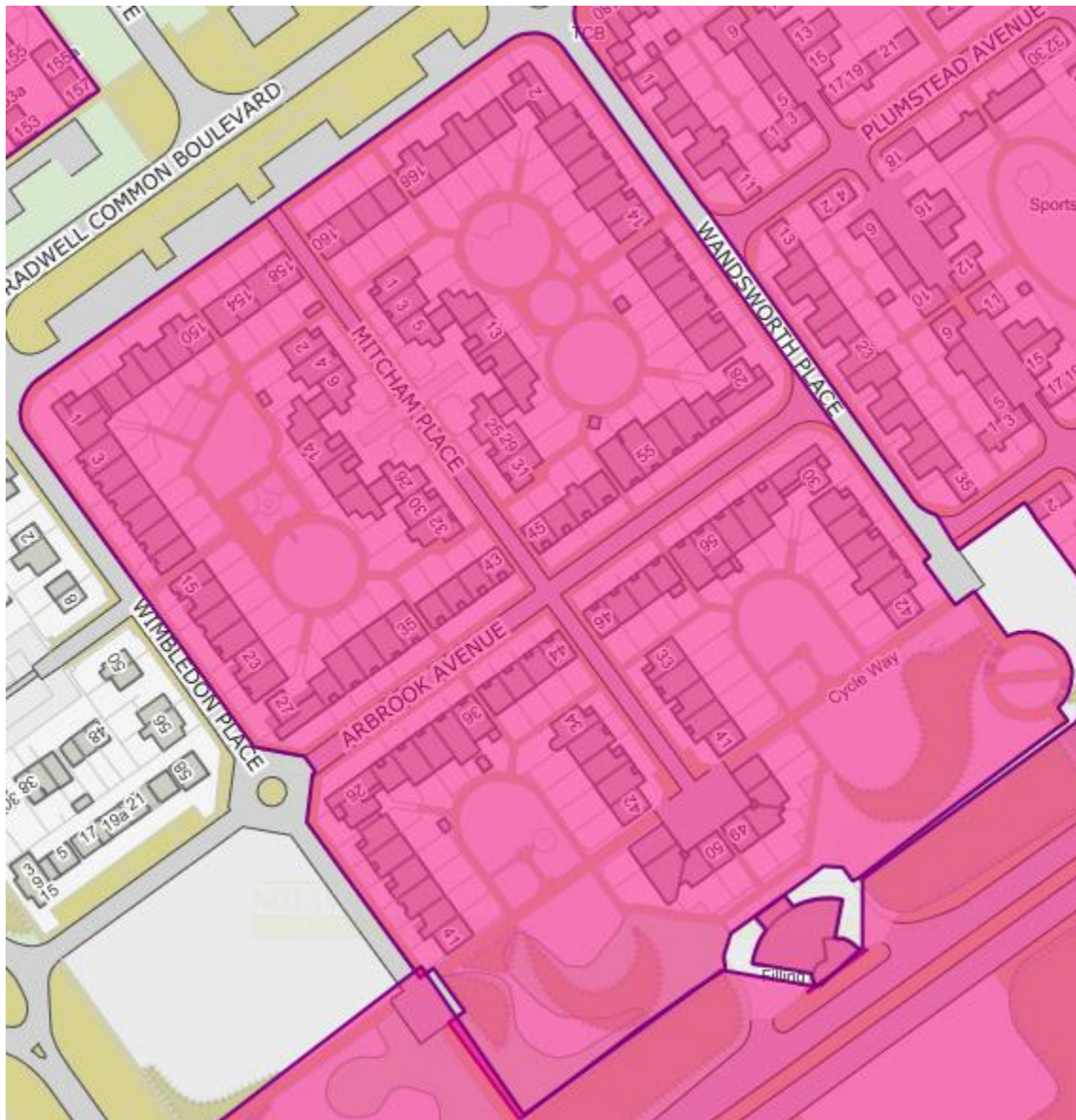
Note: HR21 also shown bottom left

Bradwell Common

HR21 Bradwell Common 2

Edward Cullinan Architects

Bradwell Common Boulevard



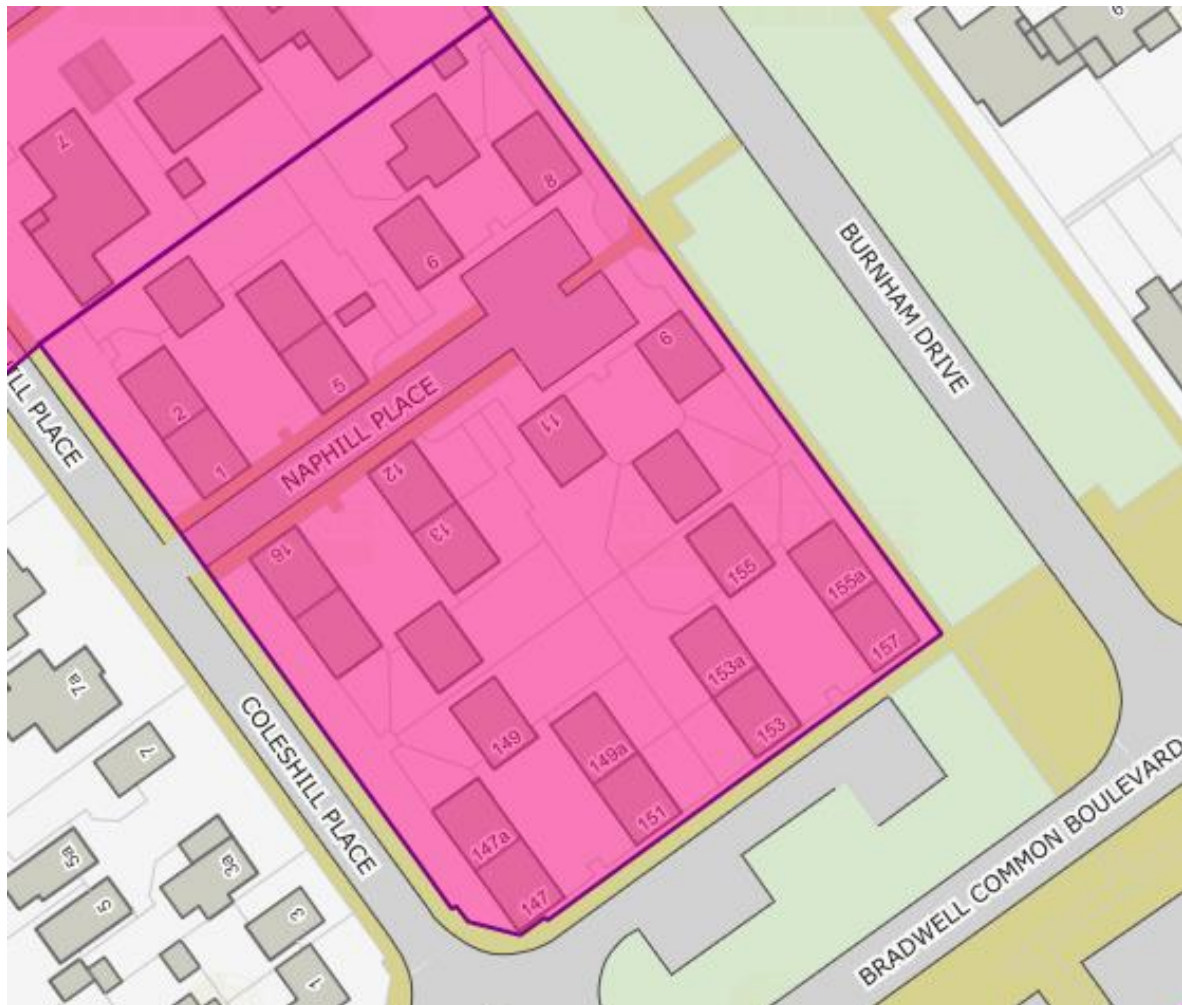
Note: HR20 also shown top right

Bradwell Common

HR23 Bradwell Common 6

MacCormac Jamieson and Prichard

Naphill Place



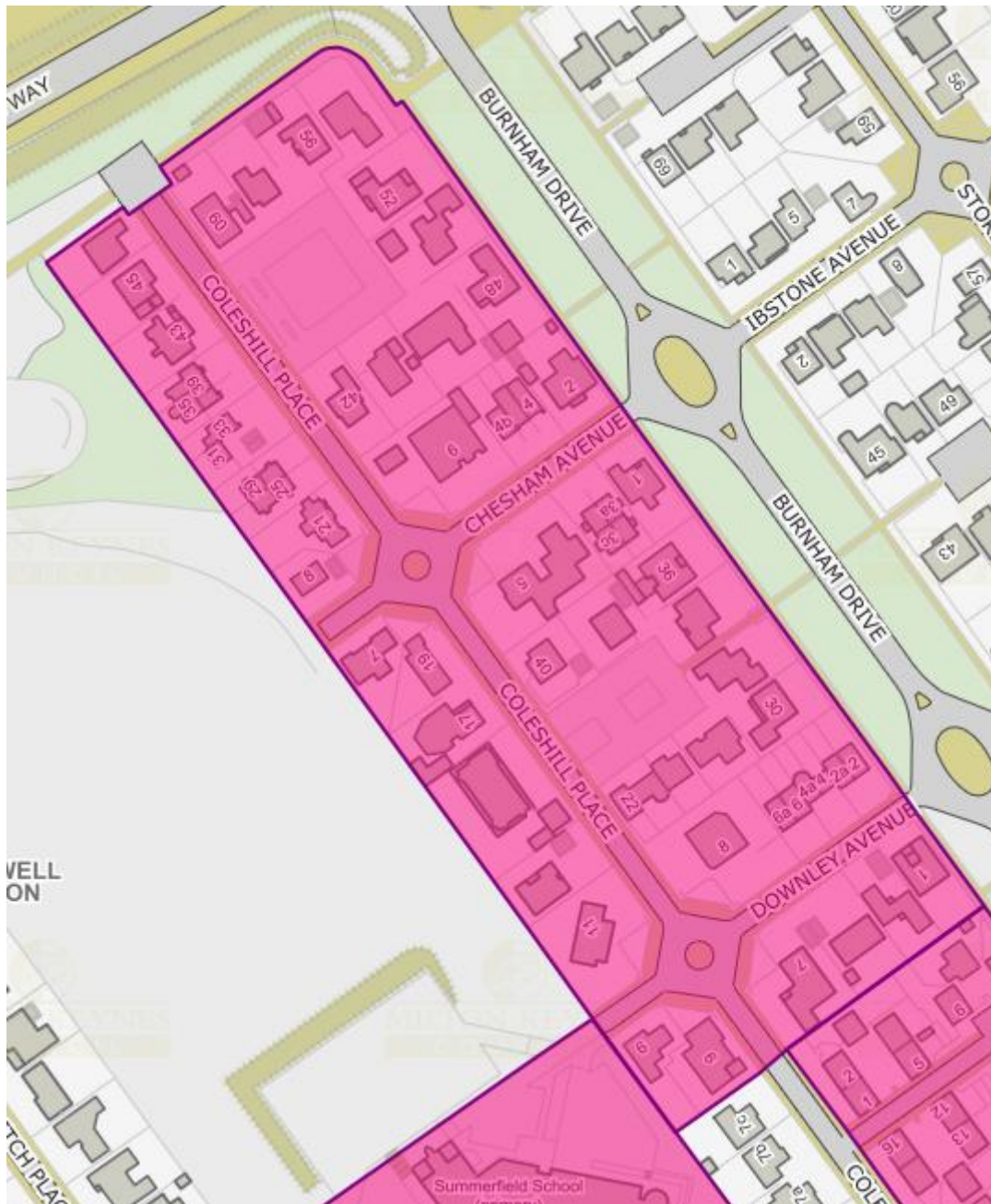
Note: HR24 also shown top left

Bradwell Common

HR24 Homeworld 81 Exhibition Site

Various

Coleshill Place



Note: HR23 and HR25 also shown at bottom

Bradwell Common

HR25 Summerfield School

Bucks County Council

Coleshill Place



Central Milton Keynes

HR31 C1.1 South (Magistrates' Court)

Bucks County Council

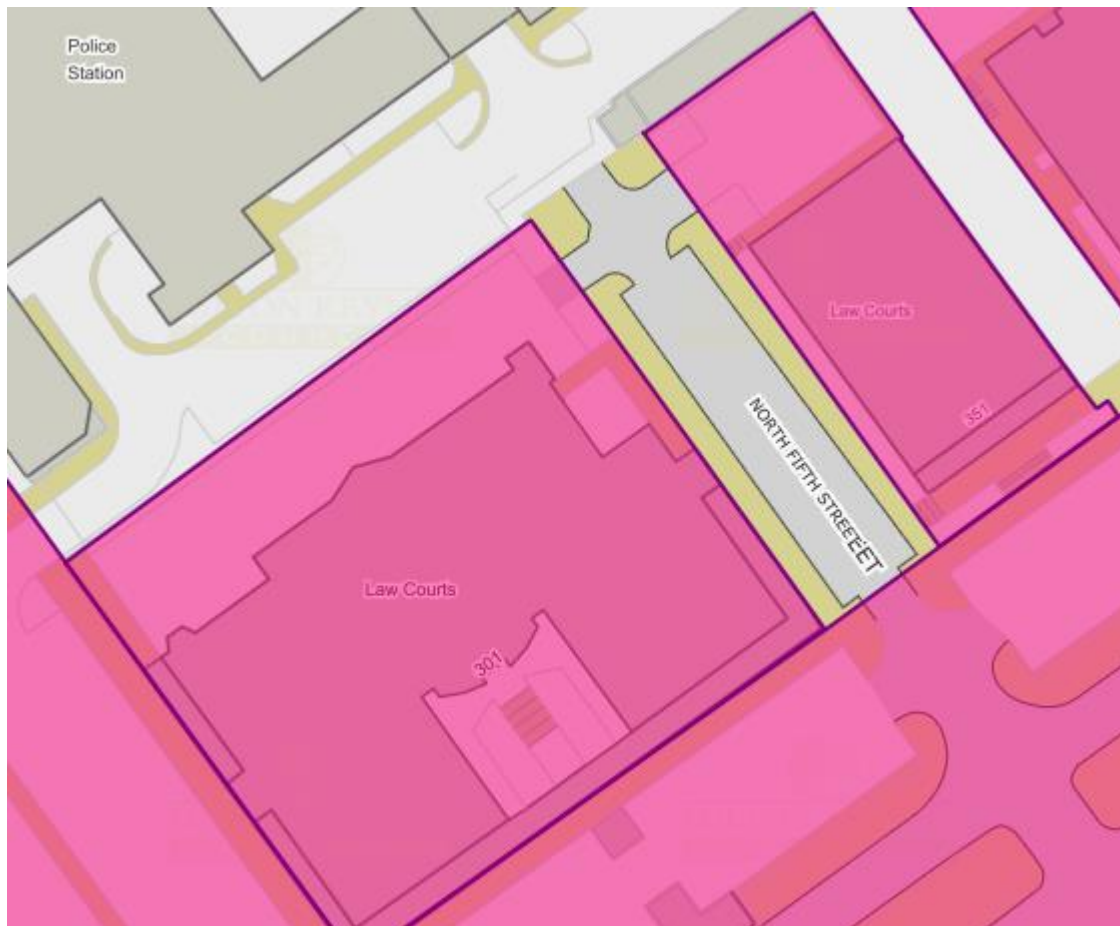
Silbury Boulevard

And

HR32 C1.2 South (County Court)

Conran Roche

Silbury Boulevard



Note: Also shown HR225 – CMK Public Realm

Central Milton Keynes

HR33 C1.3/C1.4 South (Norfolk and Ashton Houses)

Milton Keynes Development Corporation

Silbury Boulevard



Note: Also shown HR225 – CMK Public Realm

Central Milton Keynes

HR34 C2.1 Central - East (Regency Court)

Milton Keynes Development Corporation

Upper Fifth Street



Note: Also shown HR225 – CMK Public Realm and HR35

Central Milton Keynes

HR35 C2.2/3 Central (Fred Roche Gardens)

Milton Keynes Development Corporation

Upper Fifth Street



Note: Also shown HR225 – CMK Public Realm

Central Milton Keynes

HR37 C3.4 Central (Church of Christ the Cornerstone)

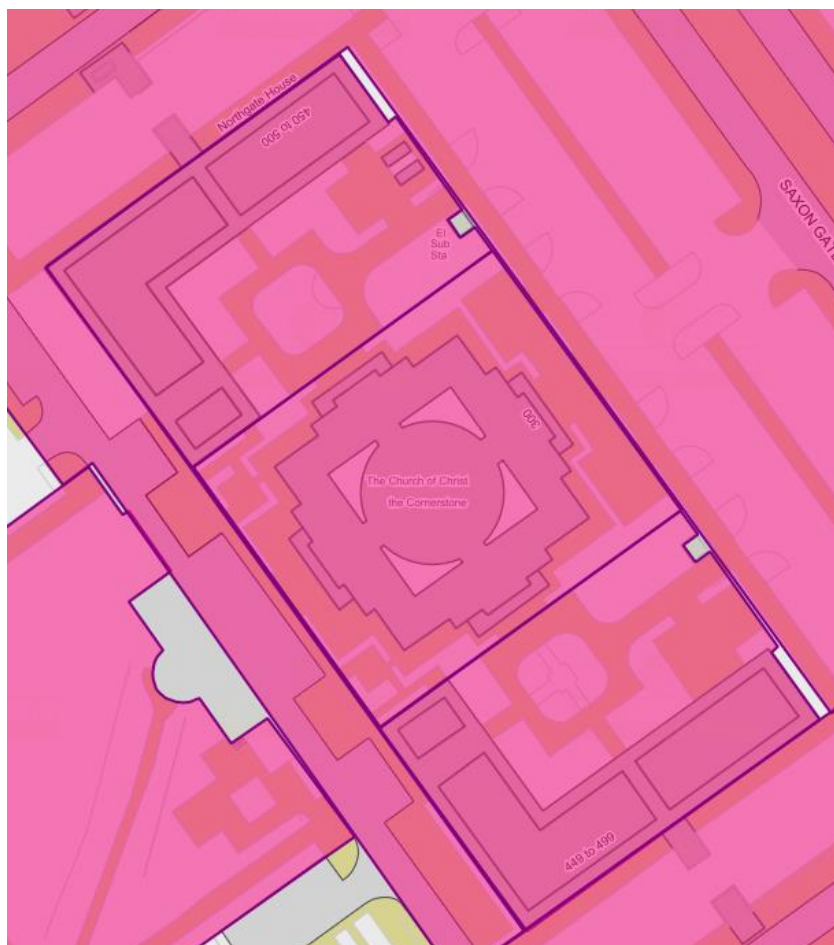
Planning Design Development Ltd

Saxon Gate

And

HR38 C3.4 North And South (Northgate and Southgate Houses)

Conran Roche



Note: Also shown HR225 – CMK Public Realm

Central Milton Keynes

HR39 C4.4/D4.1 (Sentry House (former) and Saxon Court)

Milton Keynes Development Corporation

Saxon Gate



Note: Also shown HR225 – CMK Public Realm

Central Milton Keynes

HR40 D1.4 (Lloyds Court)

Milton Keynes Development Corporation

Silbury Boulevard



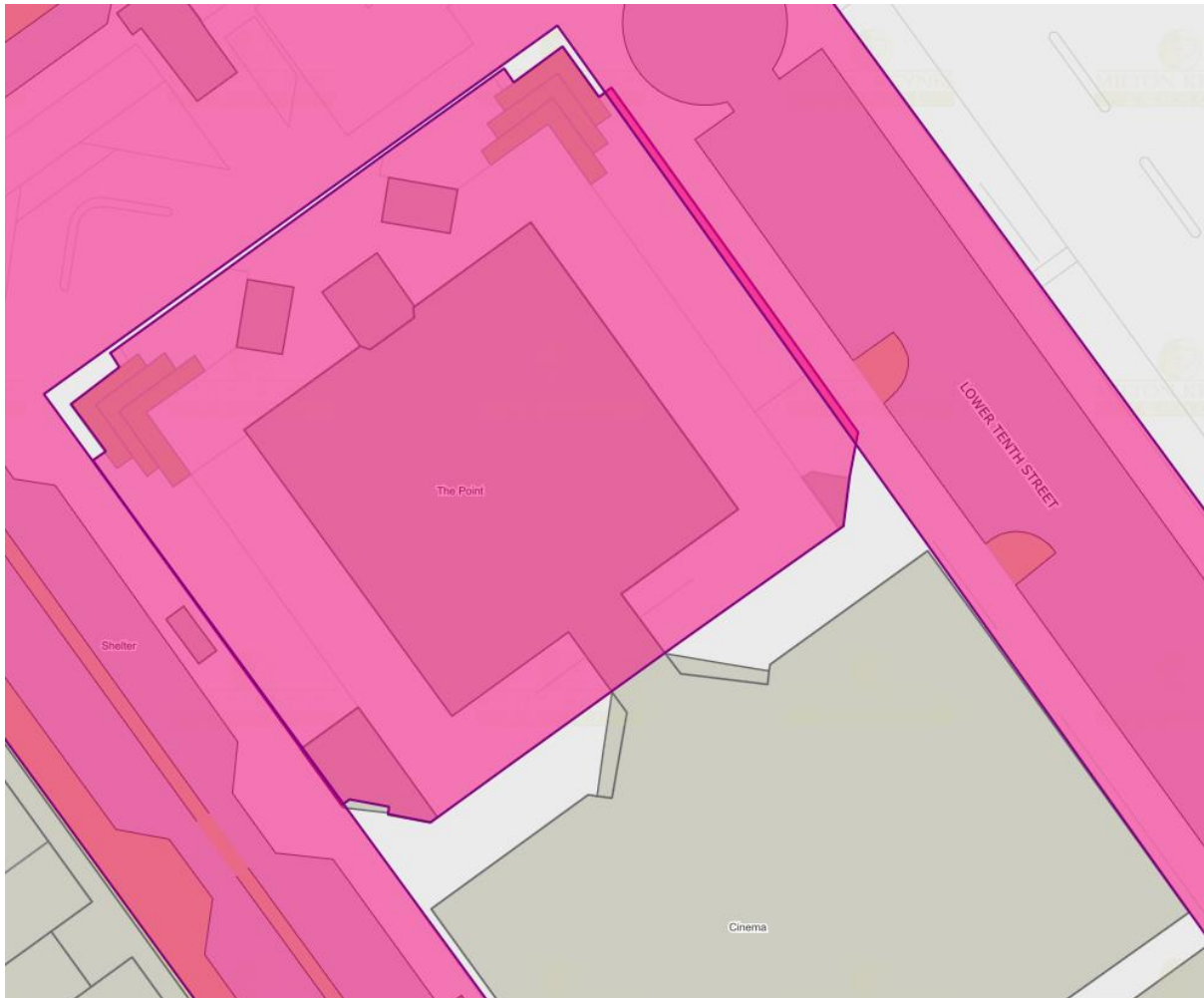
Note: Also shown HR225 – CMK Public Realm

Central Milton Keynes

HR41 D3.3 (The Point)

BDP/Tibbalds Design

Lower Ninth Street



Note: Also shown HR225 – CMK Public Realm

Central Milton Keynes

HR43 D4.3

Spence and Webster

South Ninth Street



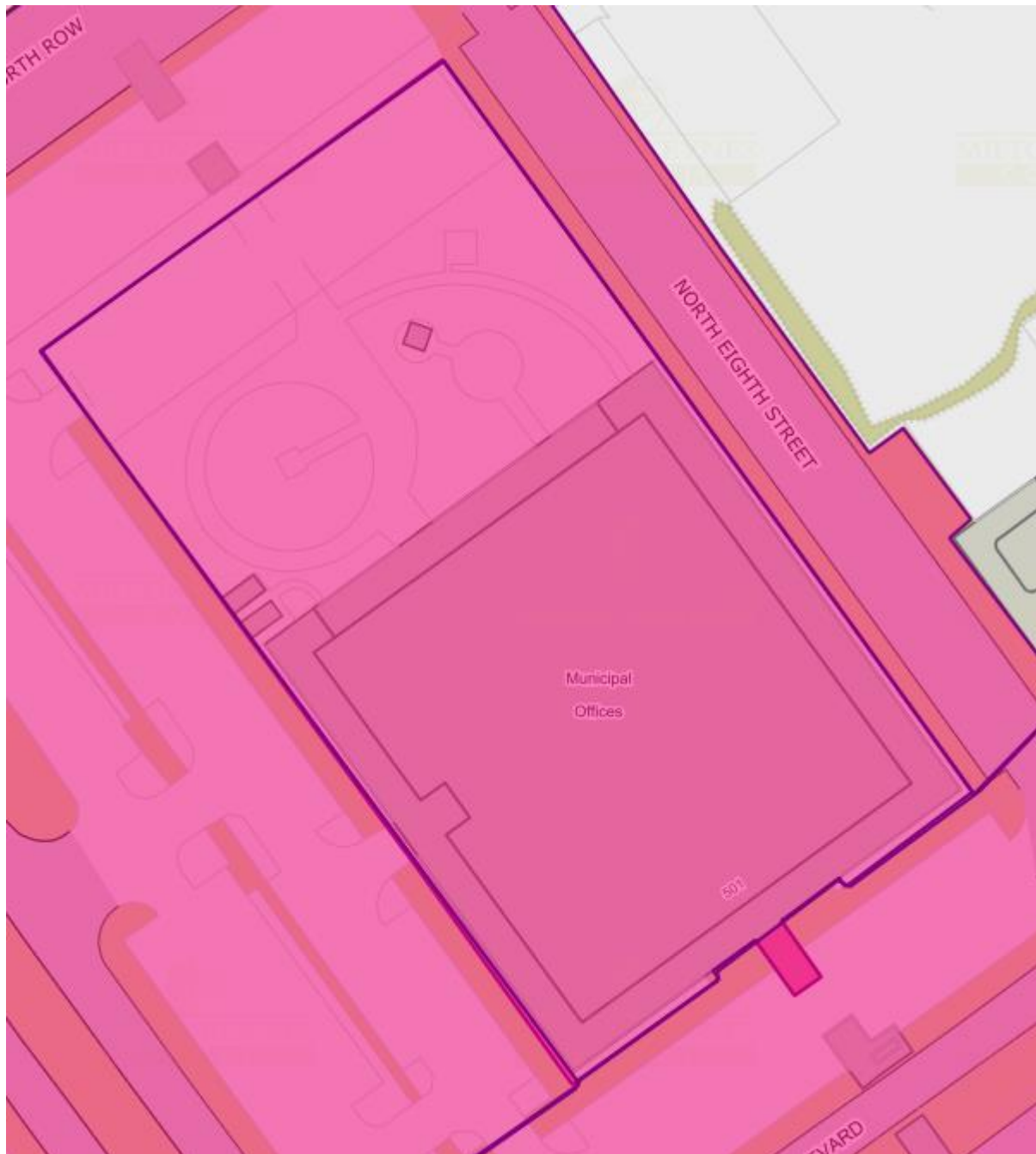
Note: Also shown HR225 – CMK Public Realm

Central Milton Keynes

HR44 D1.1 (Civic Offices)

Faulkner-Brown, Hendy, Watkinson, Stonor

Silbury Boulevard



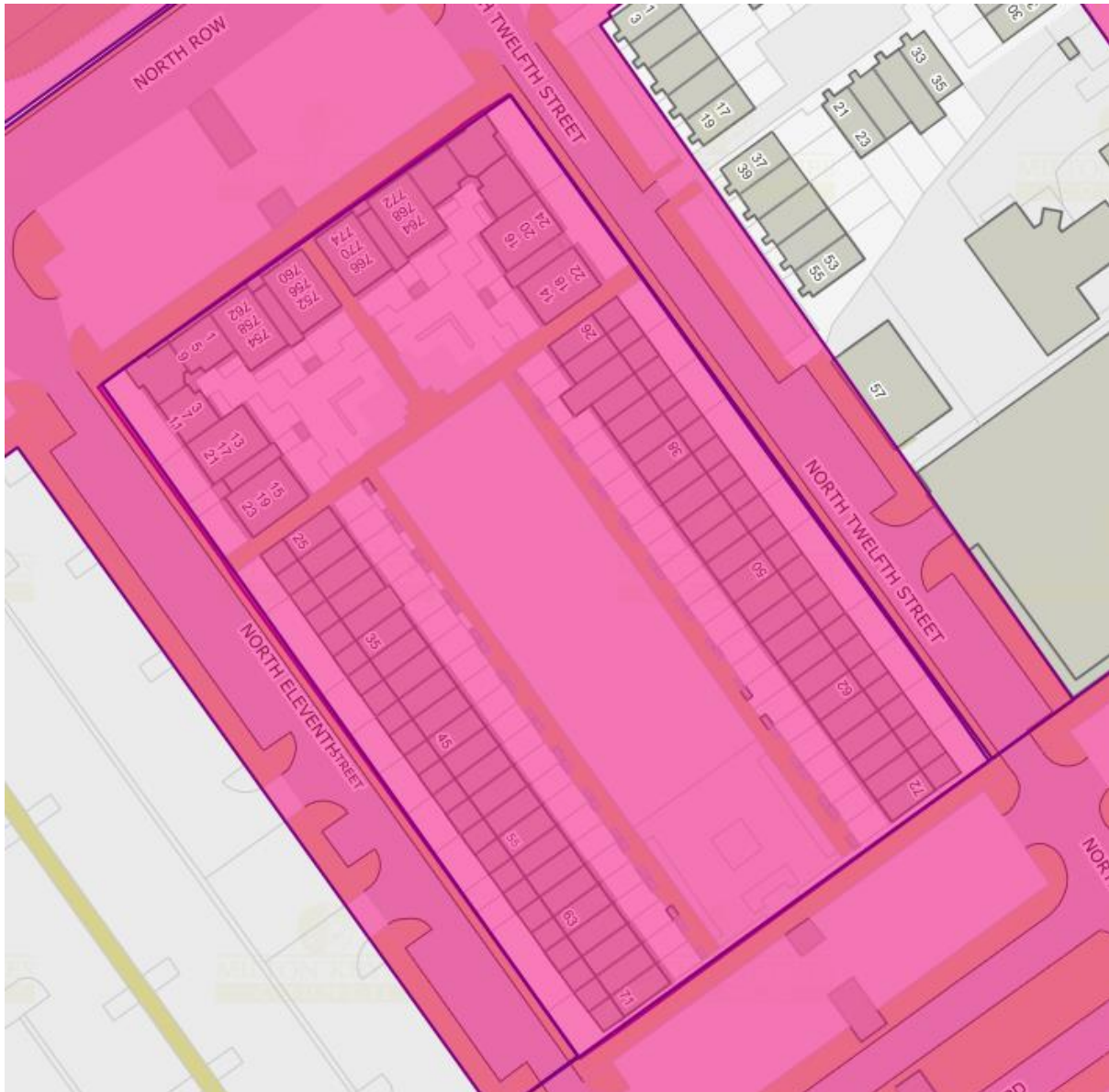
Note: Also shown HR225 – CMK Public Realm

Central Milton Keynes

HR45 E1.2

Derek Walker Associates

North Eleventh Street



Note: Also shown HR225 – CMK Public Realm

Central Milton Keynes

HR46 E1.4 North (Eaton Mews)

Wayland Tunley Associates

North Twelfth Street



Note: Also shown HR225 – CMK Public Realm

Central Milton Keynes

HR48 Station Square buildings and space

Milton Keynes Development Corporation

Elder Gate



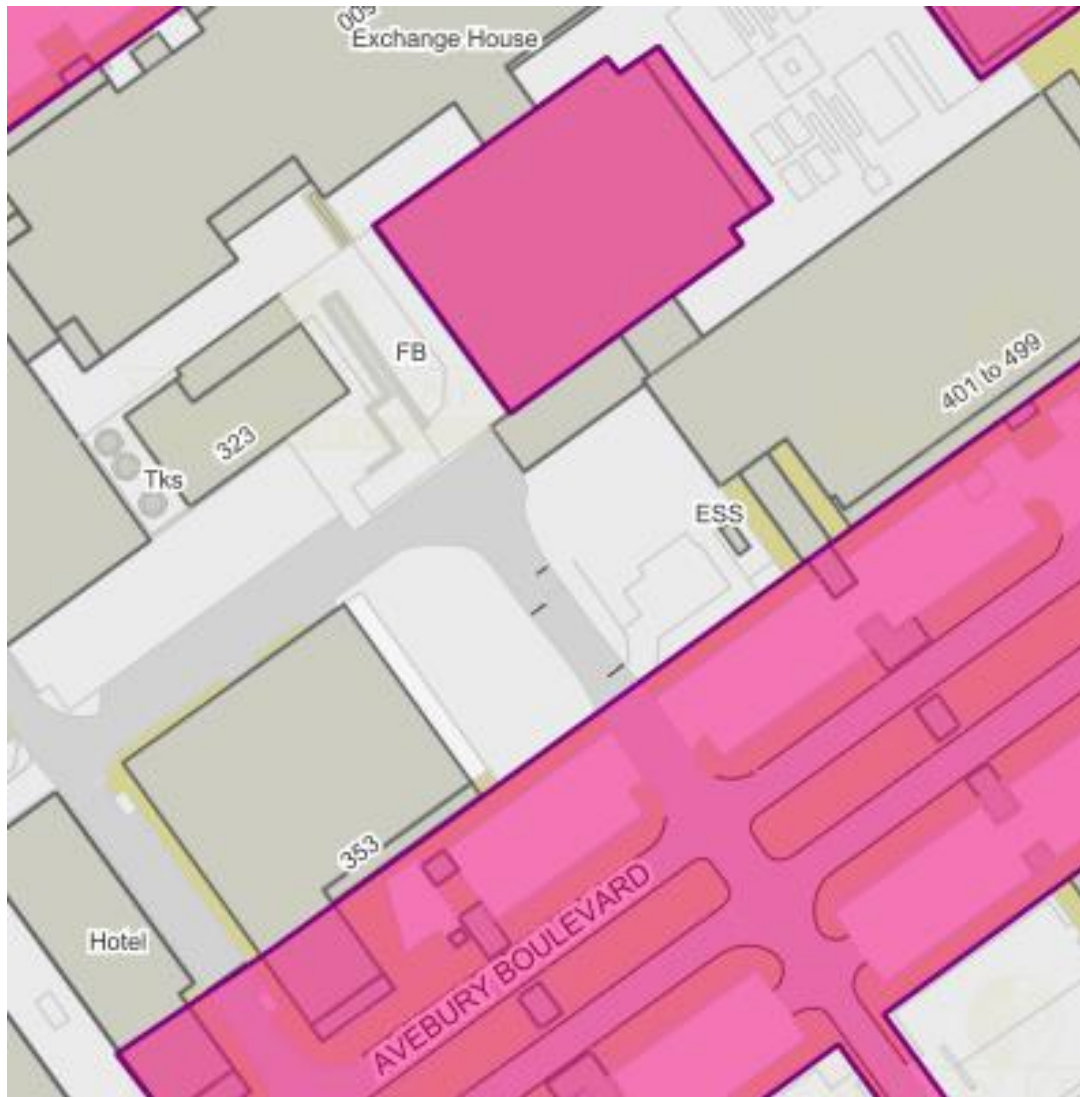
Note: Also shown HR225 – CMK Public Realm

Central Milton Keynes

HR49 Winter Garden

Milton Keynes Development Corporation

Midsummer Boulevard



Note: Also shown HR225 – CMK Public Realm

Central Milton Keynes

HR50 Grafton Park

Milton Keynes Development Corporation

Grafton Park



Note: Also shown HR225 – CMK Public Realm

Central Milton Keynes

HR225 Central Milton Keynes Designed Public Realm

Milton Keynes Development Corporation

Silbury Boulevard

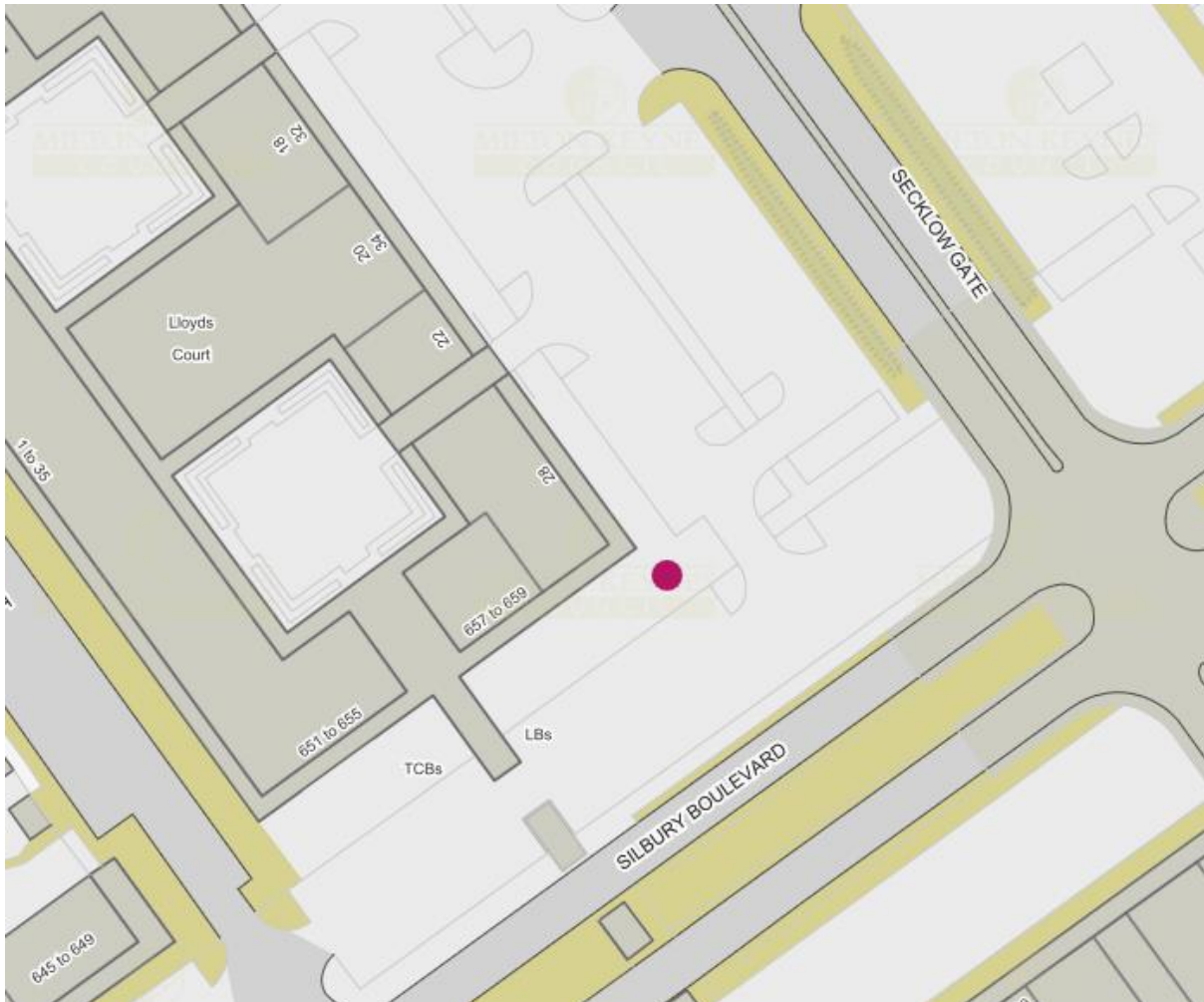
The designed public realm asset is too large to display within this document. It includes boulevards, gates, streets and rows and those structures / features within them. It does not include any development plots whether developed or undeveloped.

Central Milton Keynes

HR242 Black Horse

Elizabeth Frink

Outside Lloyds Court, Silbury Boulevard

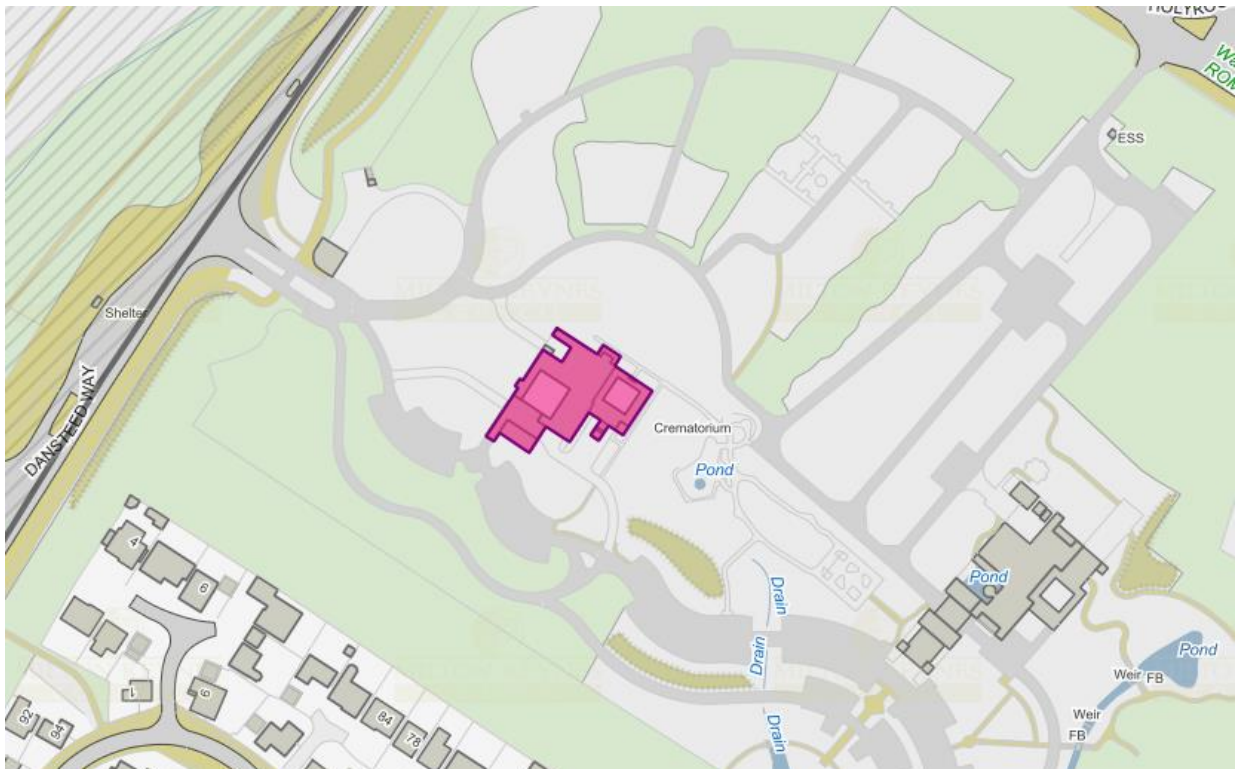


Crownhill

HR53 Crematorium (Willow Chapel)

Hobbs, Corbey and Associates

Dansteed Way

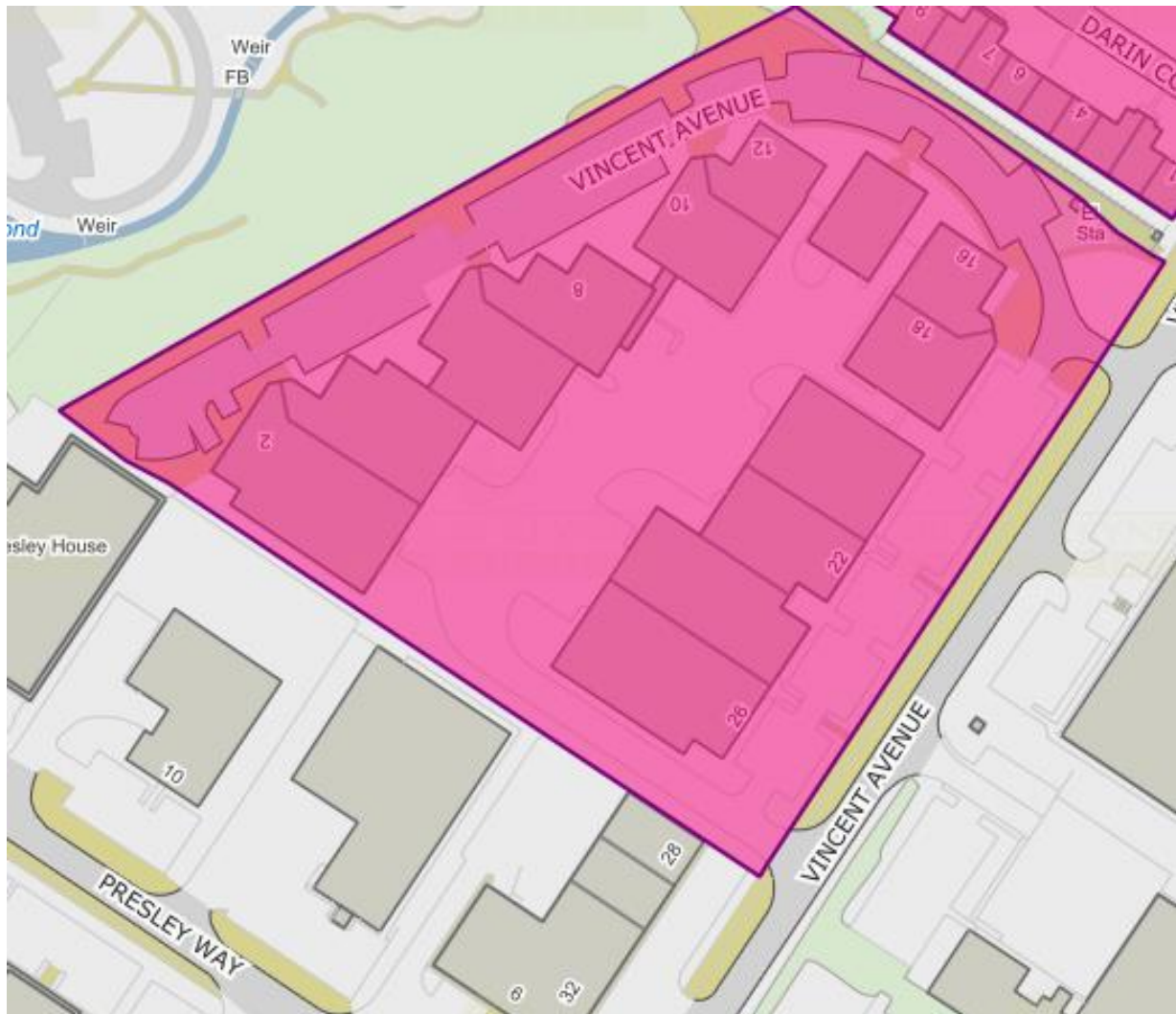


Crownhill

HR54 Crownhill 1 Advance Factory Units

Denton Tunley Scott

Vincent Avenue

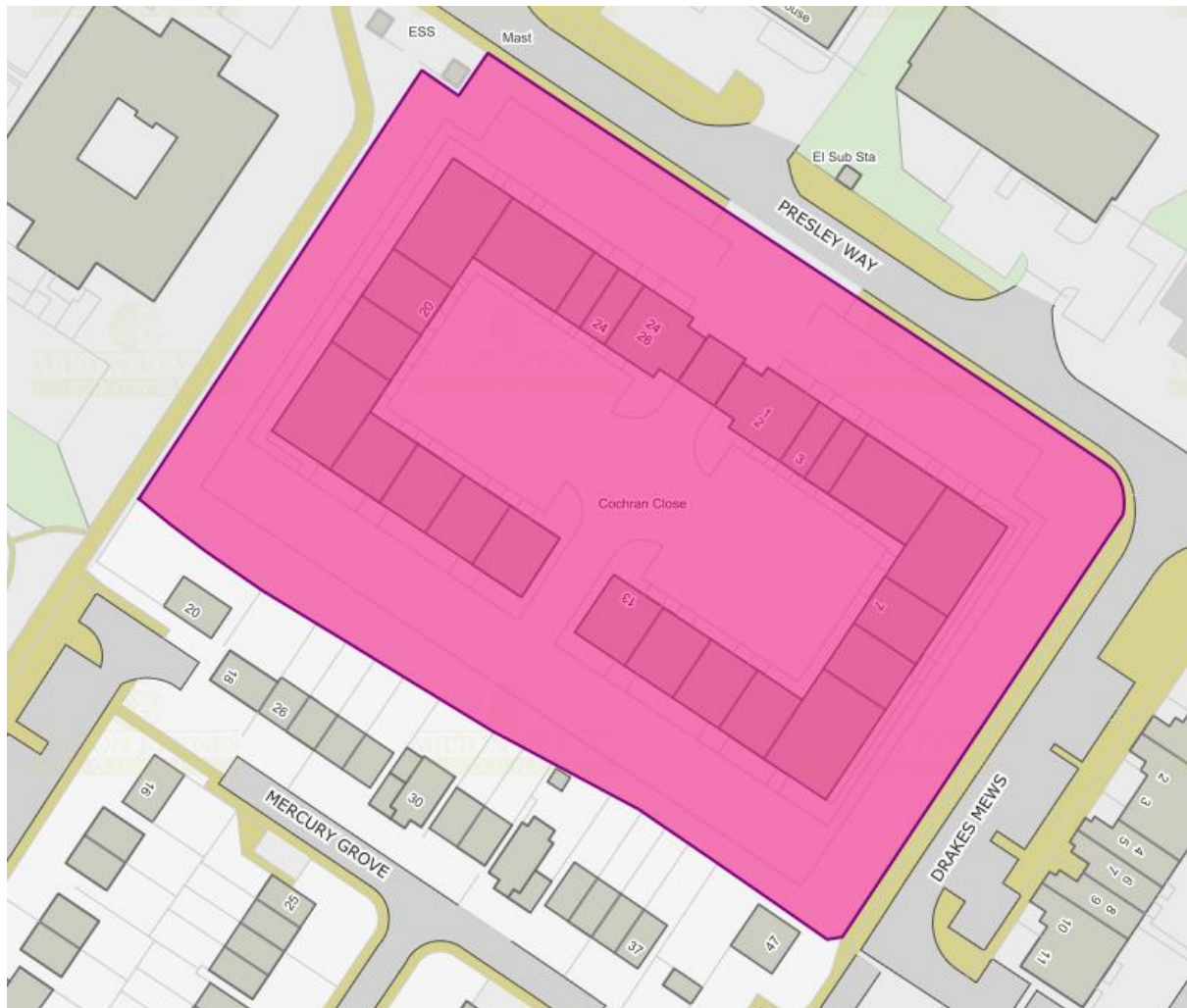


Crownhill

HR56 Crownhill 4 Workshops

Milton Keynes Development Corporation

Cochran Close



Downhead Park

HR58 Downhead Park 1

Melvin Lansley and Mark

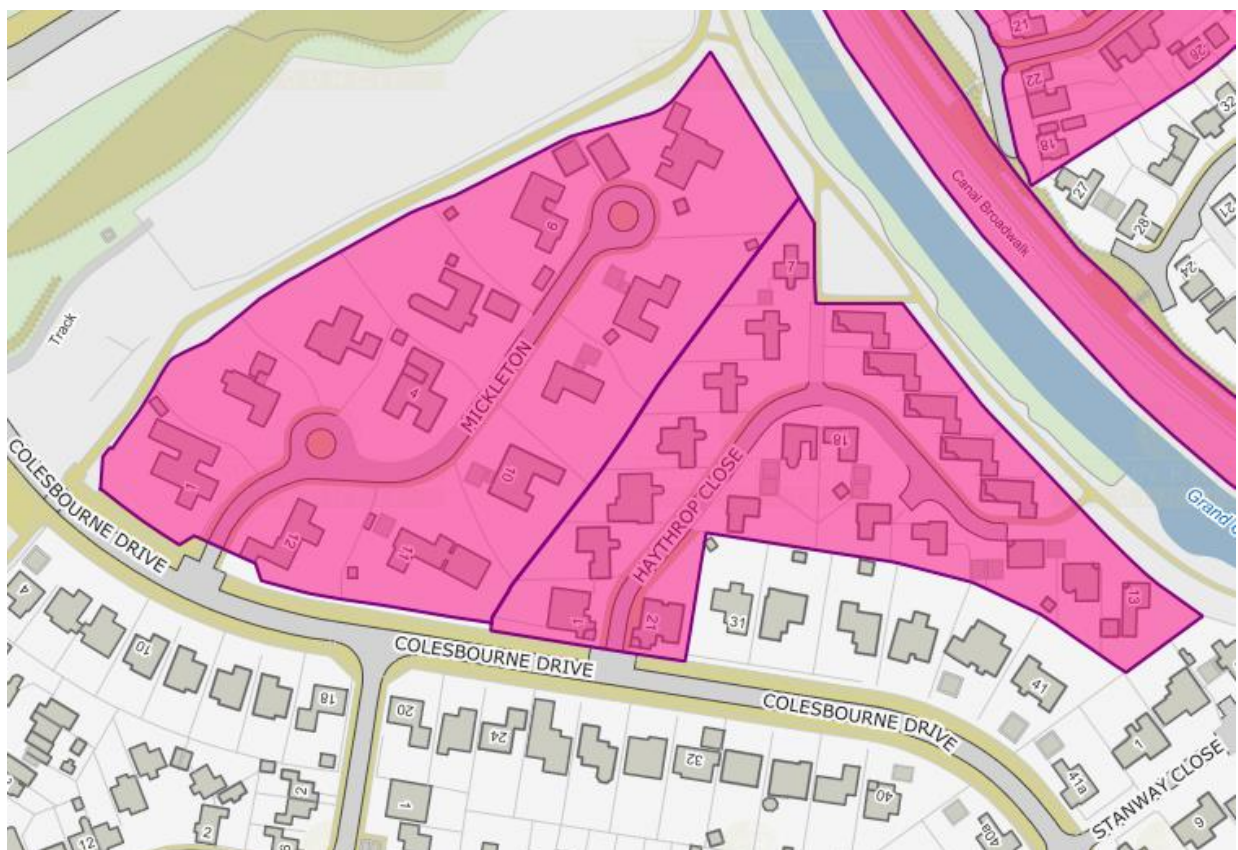
Mickleton

And

HR60 Downhead Park 9

Rob Hutson

Haythrop Close

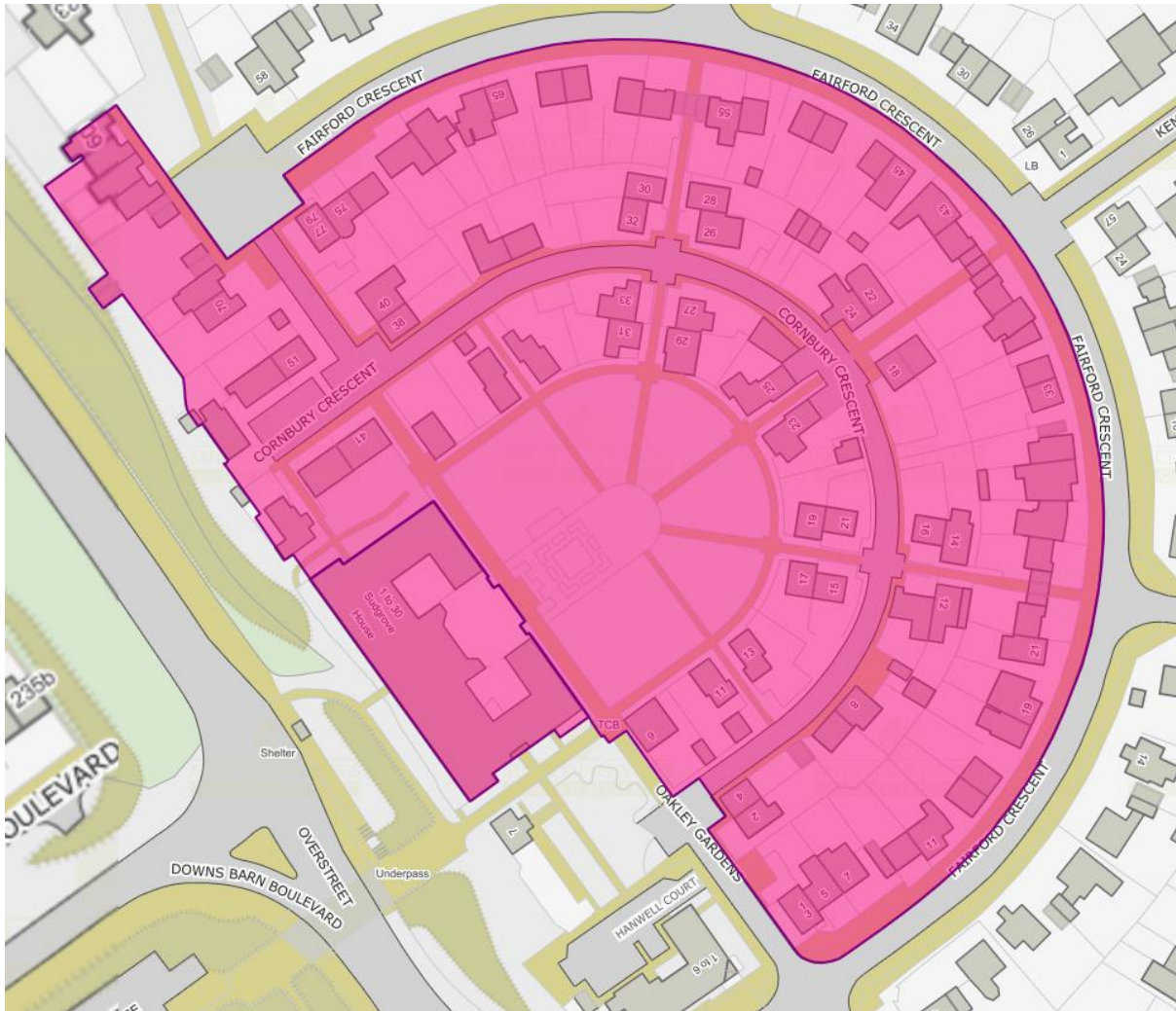


Downhead Park

HR59 Downhead Park 5

Milton Keynes Development Corporation

Cornbury Crescent

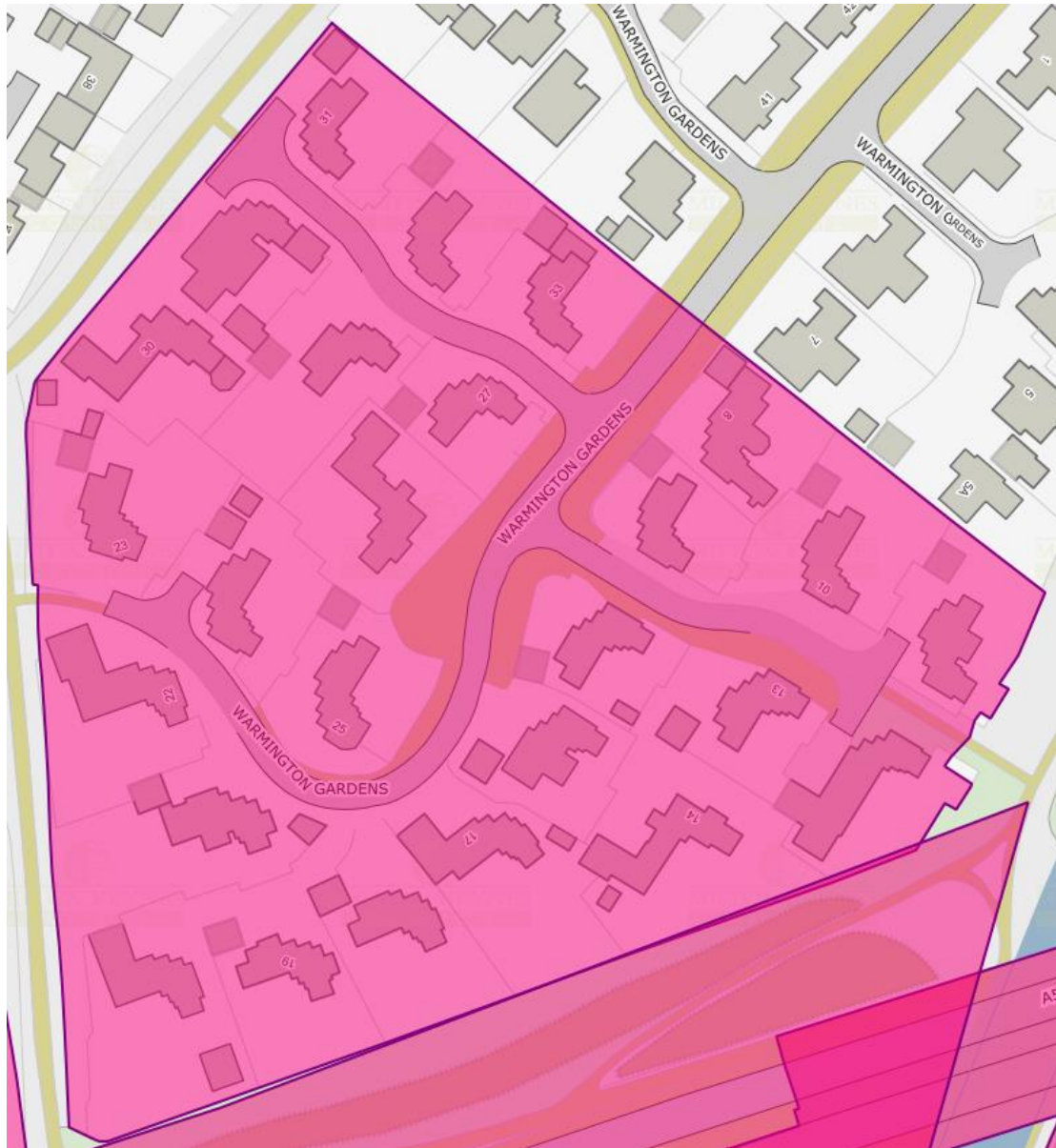


Downhead Park

HR62 Downhead Park 16

Denton Scott Associates

Warmington Gardens



Downhead Park

HR63 Downhead Park 17

Martin Richardson

Oakley Gardens




Downhead Park

HR64 H5 (Grand Union Canal Bridge)

Milton Keynes Development Corporation

H5 (Portway)



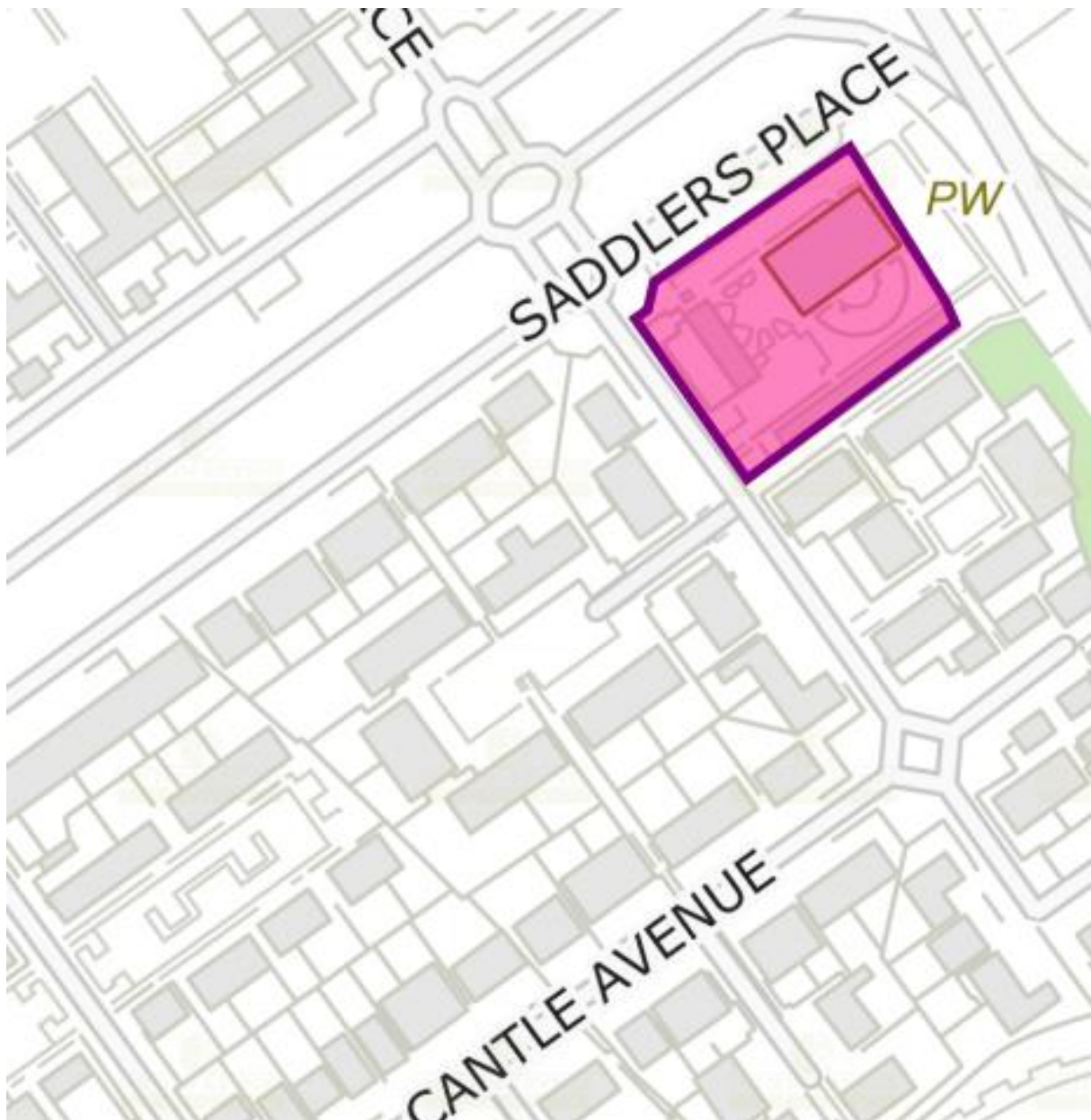
Note: HR62 also shown top left.

Downs Barn

HR68 Cross and Stable Ecumenical Centre

Denton Tunley Scott

Downs Barn Boulevard

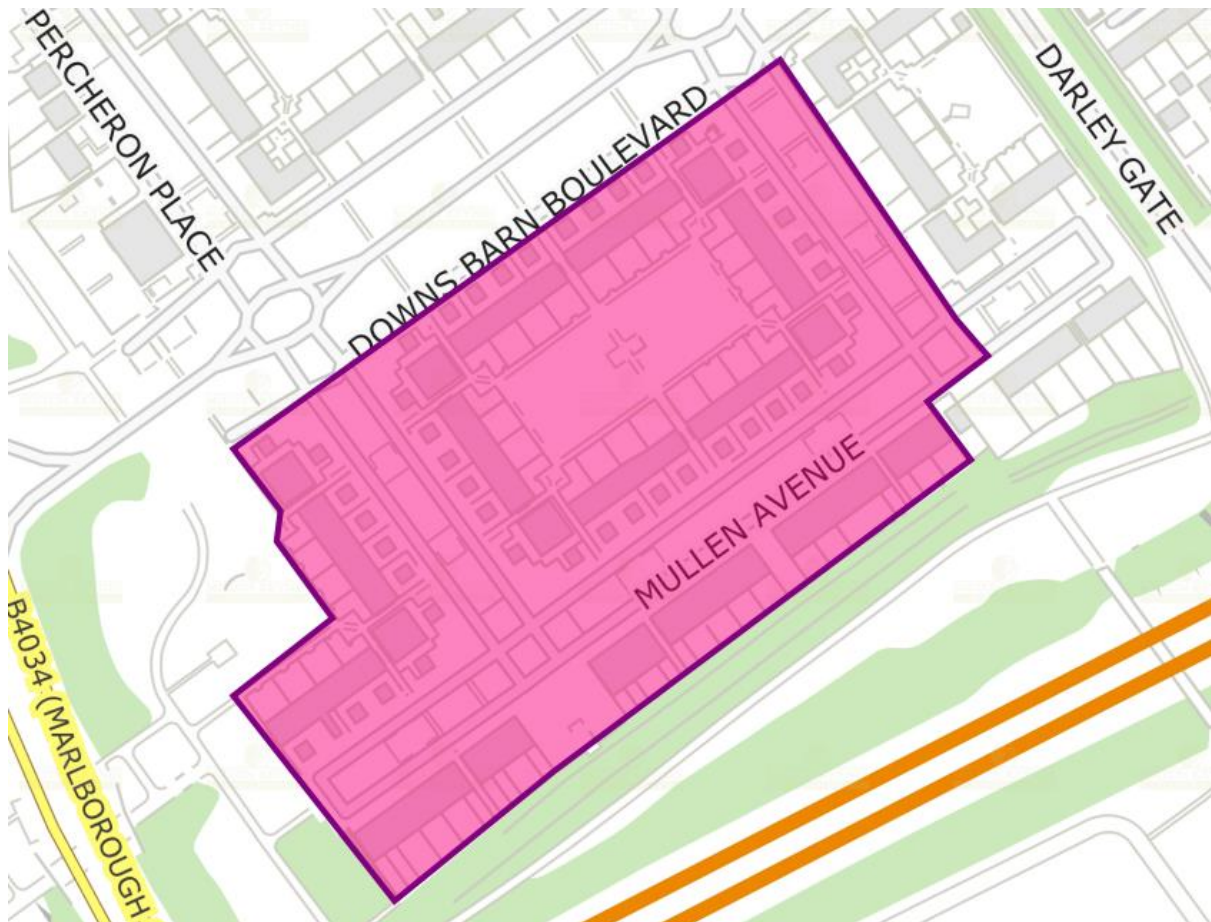


Downs Barn

HR69 Downs Barn 1

Milton Keynes Development Corporation

Clydesdale Place

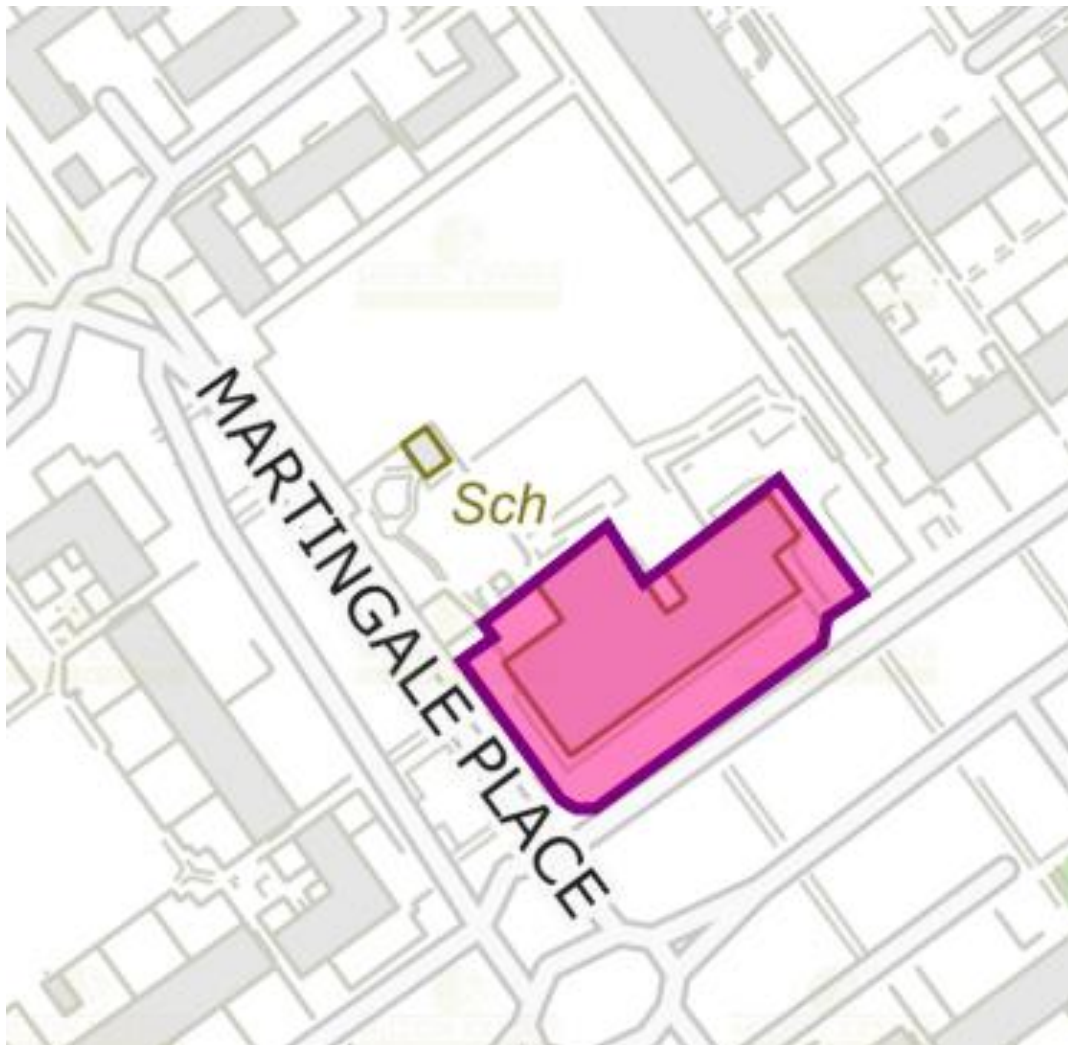


Downs Barn

HR70 Downs Barn First School

Bucks County Council

Downs Barn Boulevard

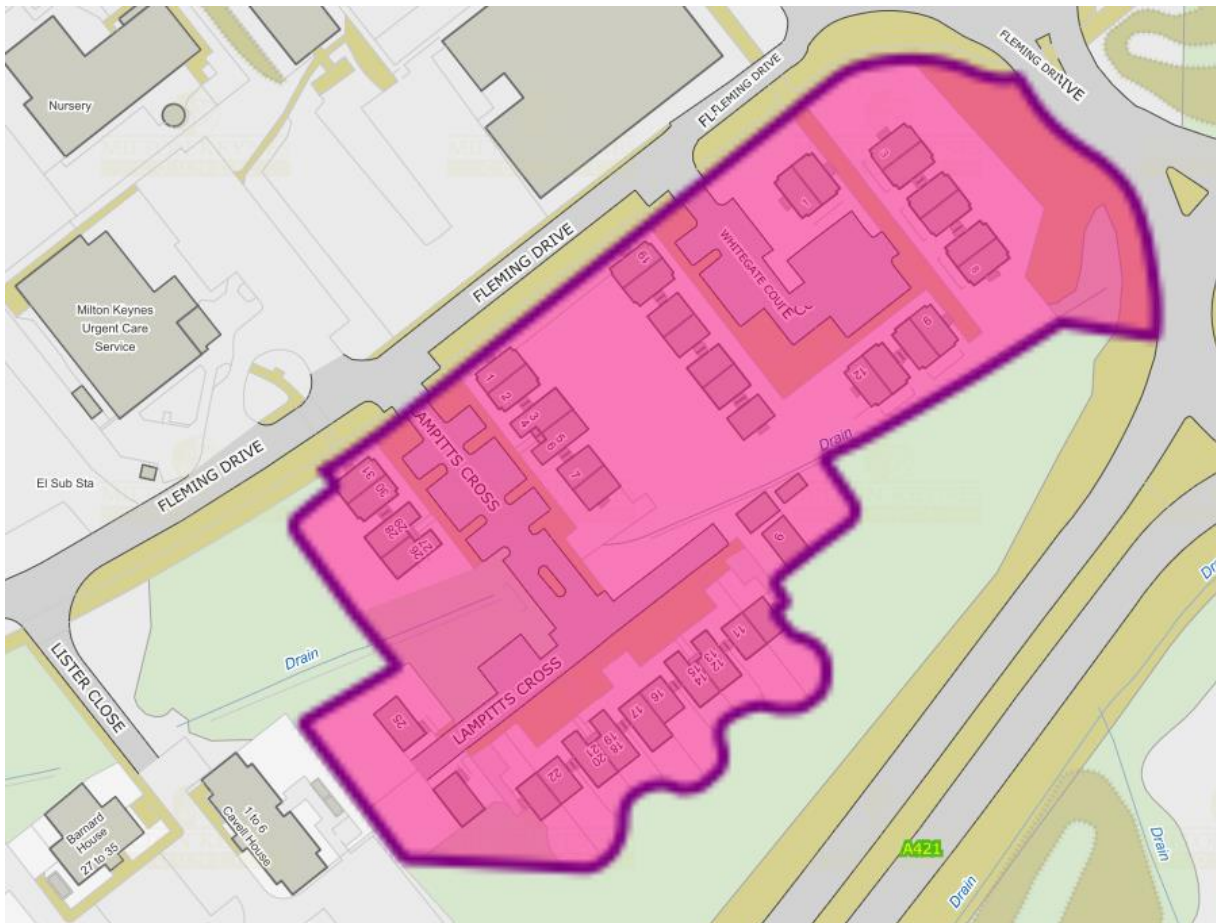


Eaglestone

HR71 Eaglestone E2

Milton Keynes Development Corporation

Fleming Drive

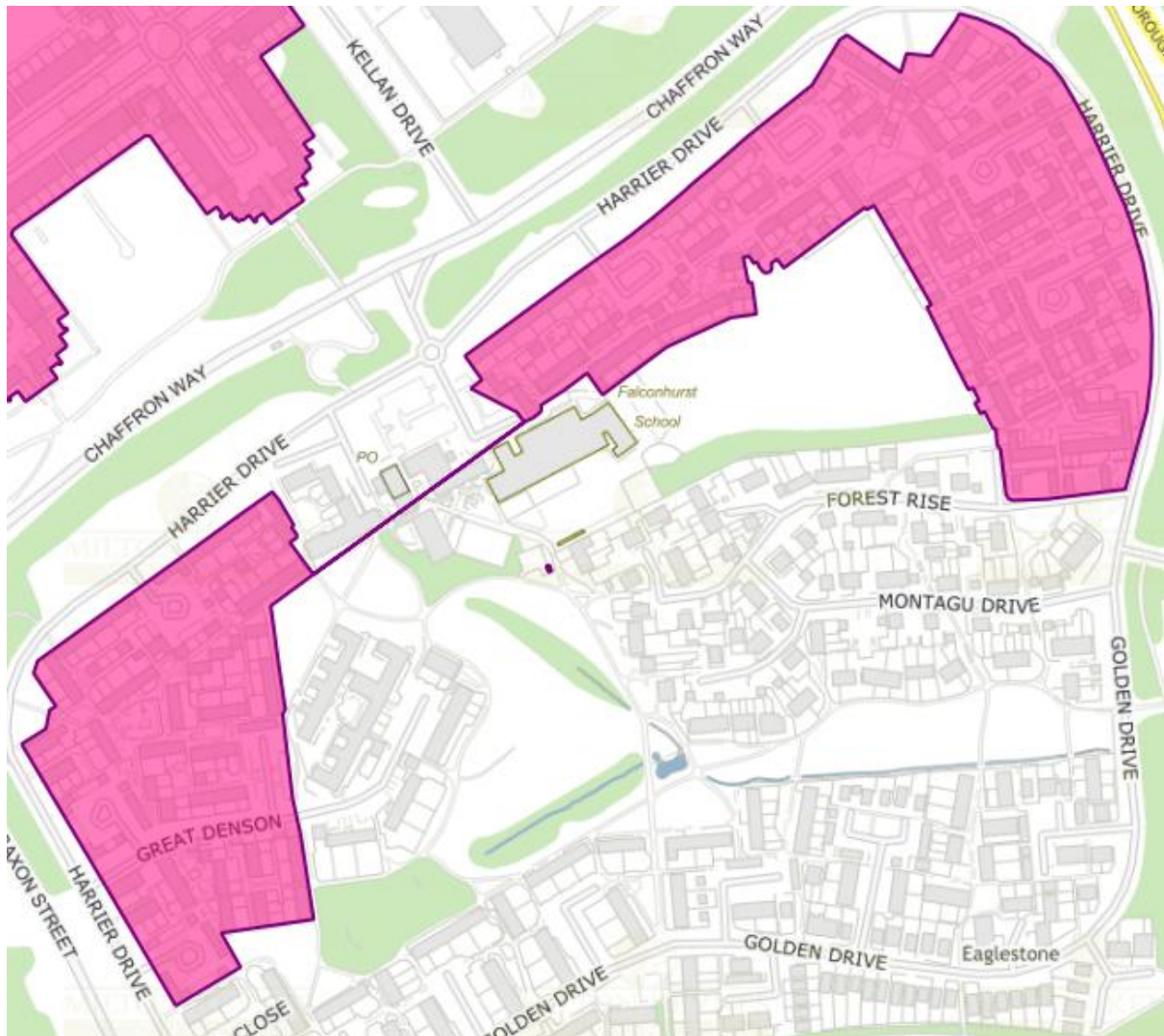


Eaglestone

HR222 Eaglestone

Ralph Erskine

Harrier Drive

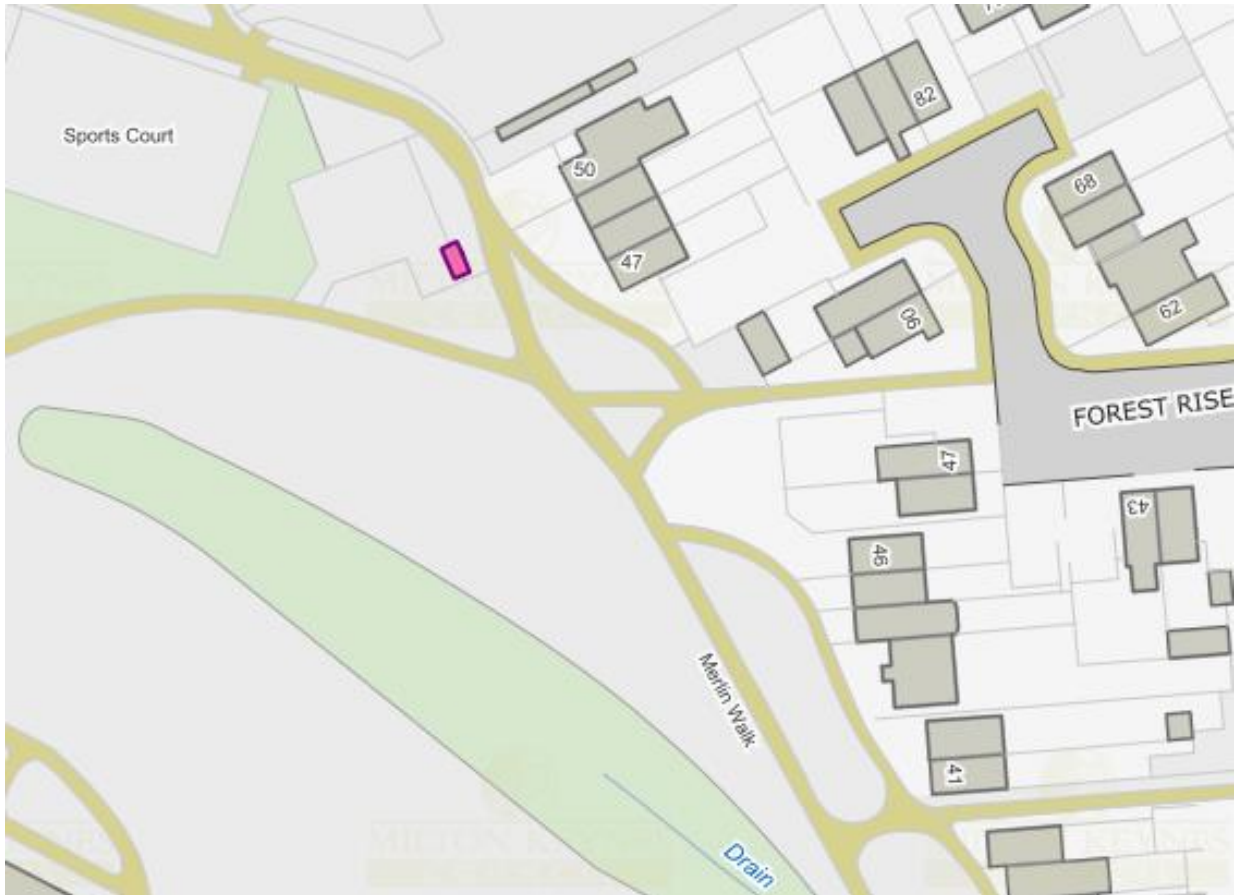


Note: HR74 also shown to top left.

Eaglestone

HR236 Griffin

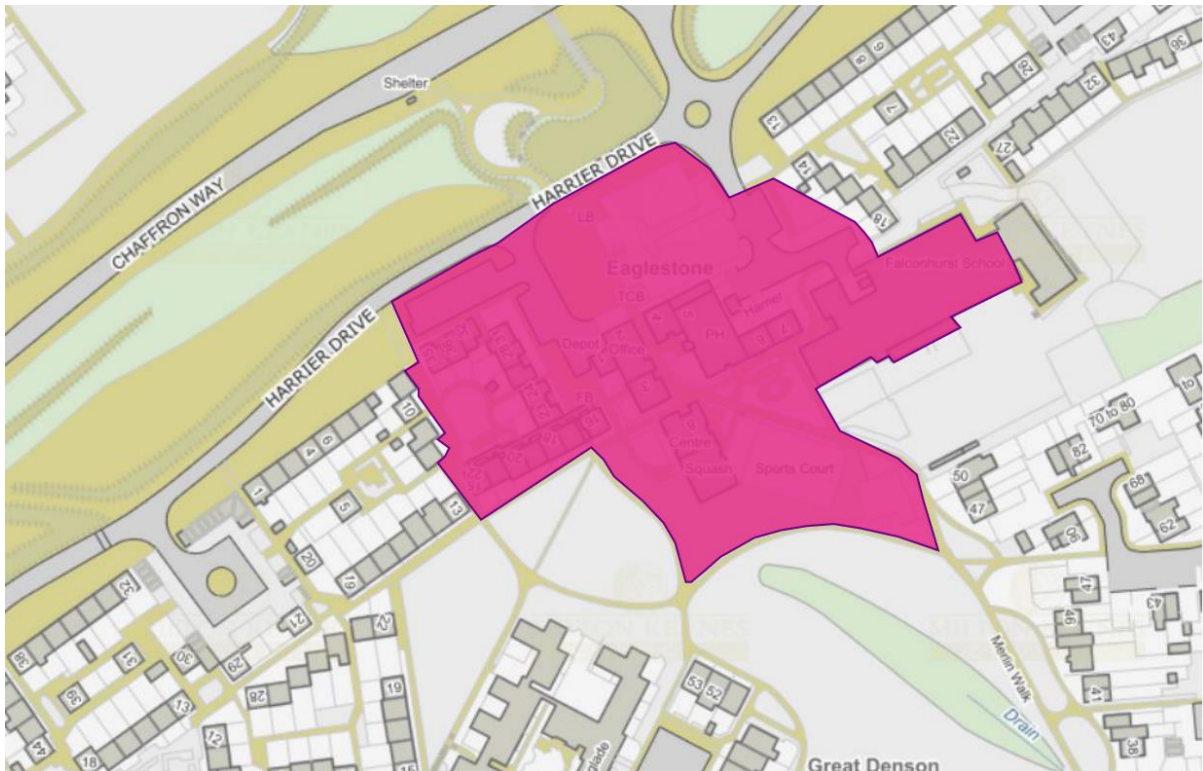
Lesley Bonner



Eaglestone

HR242 Local Centre, Park, Falconhurst School, Harrier Court

Harrier Drive

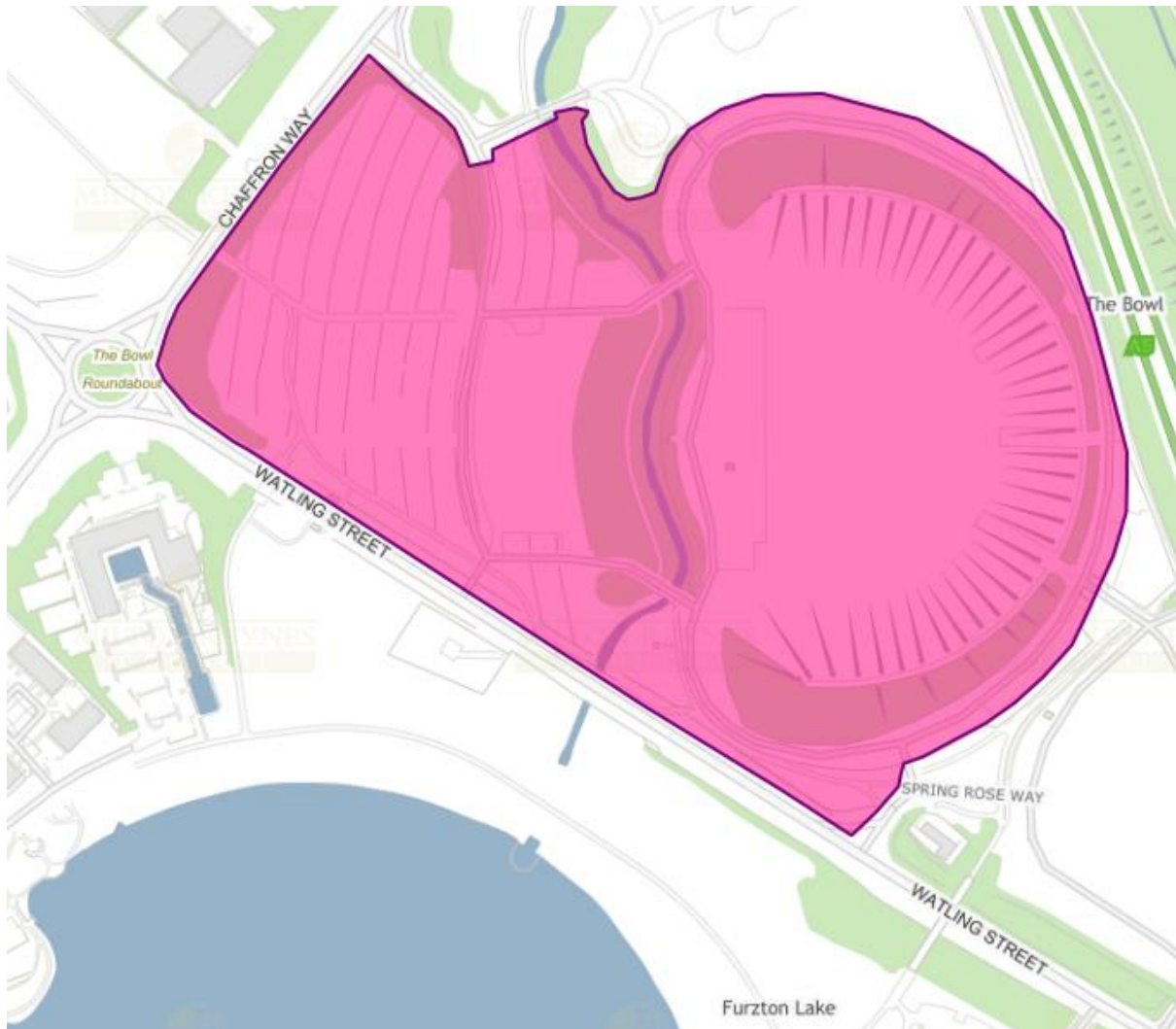


Elfield Park

HR178 The National Bowl

Milton Keynes Development Corporation

V4 Watling Street



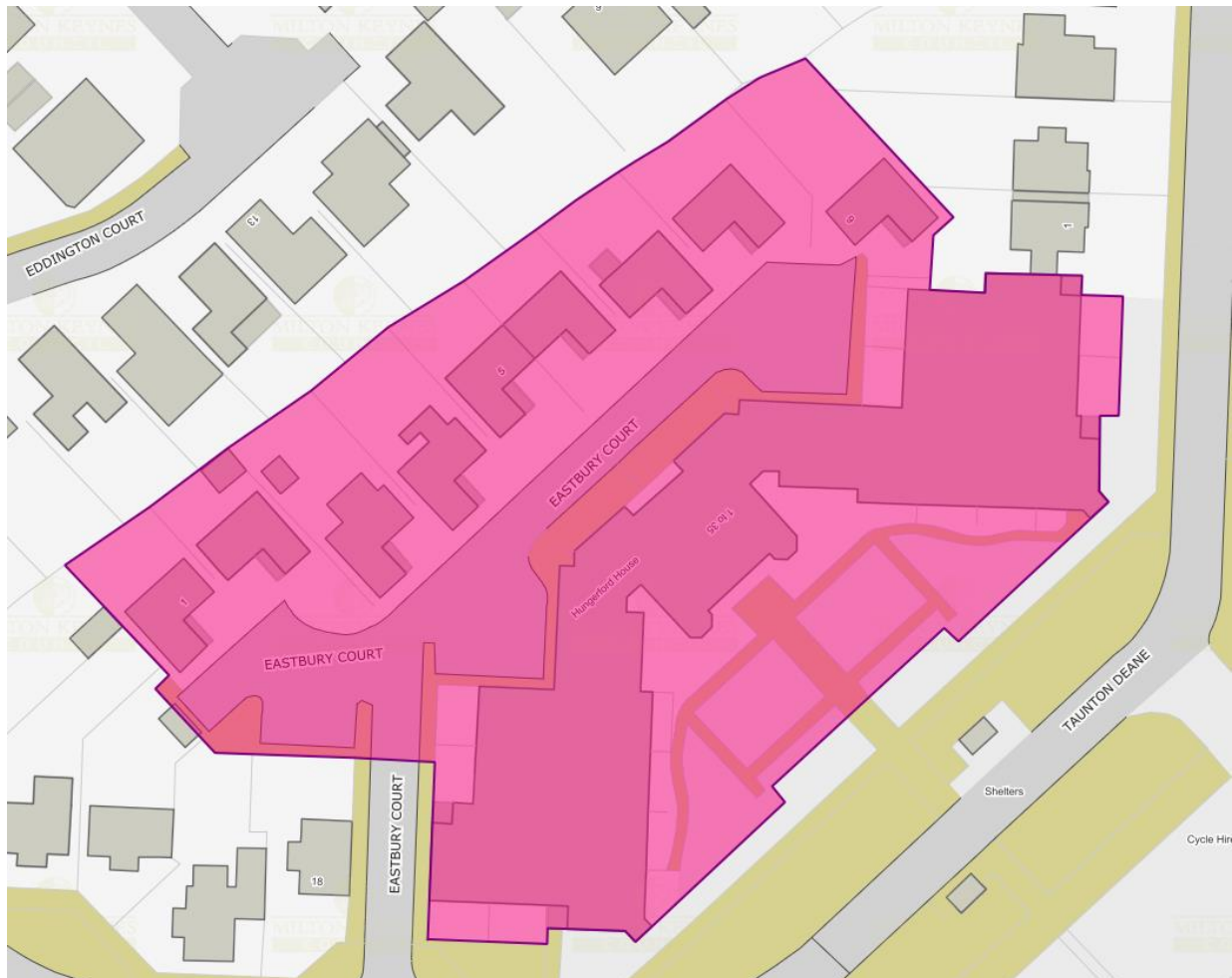
Note: Final nomination boundary may be altered

Emerson Valley

HR72 Hungerford House

Milton Keynes Development Corporation

Eastbury Court

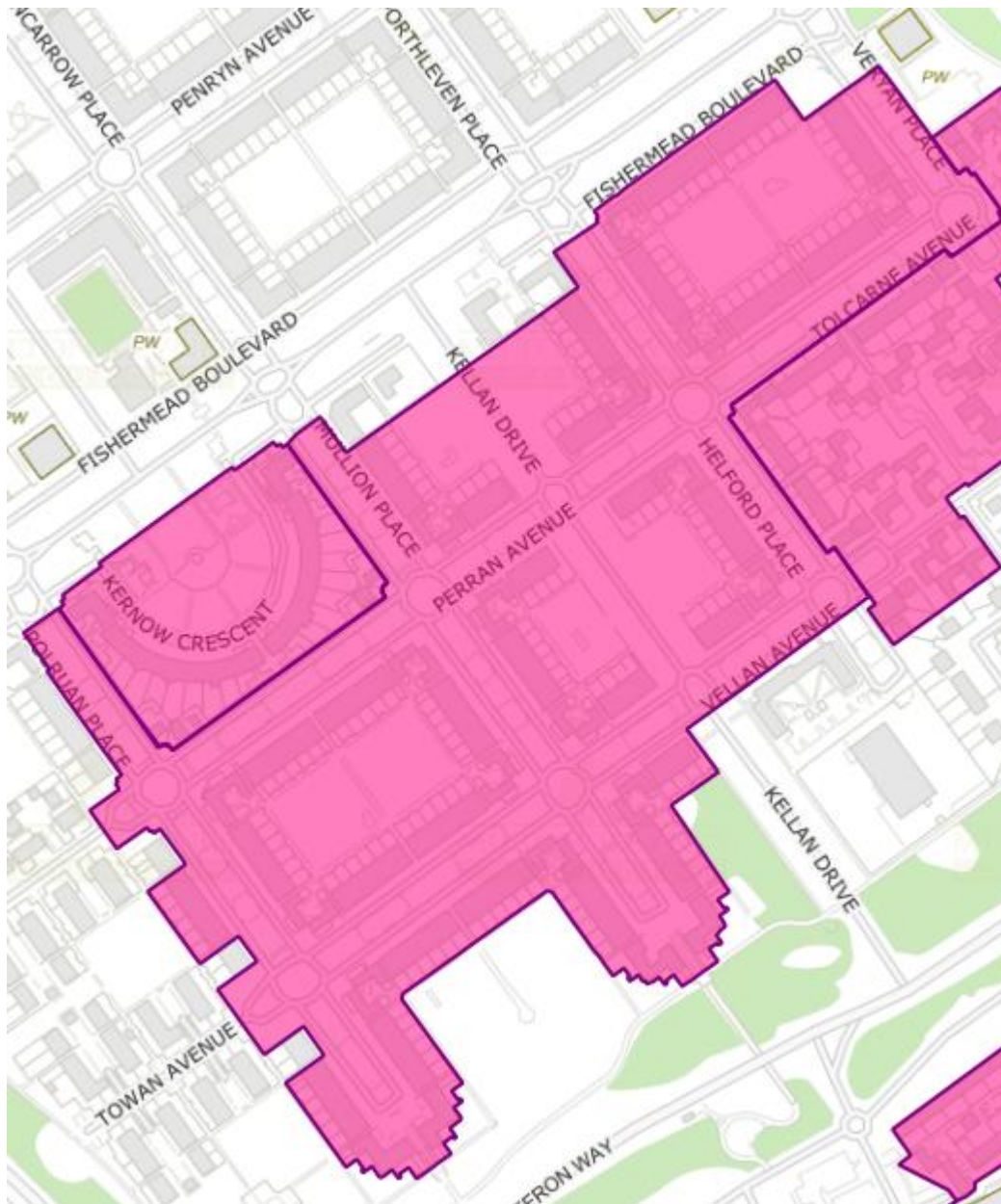


Fishermead

HR74 Fishermead 3

Milton Keynes Development Corporation

Mullion Place

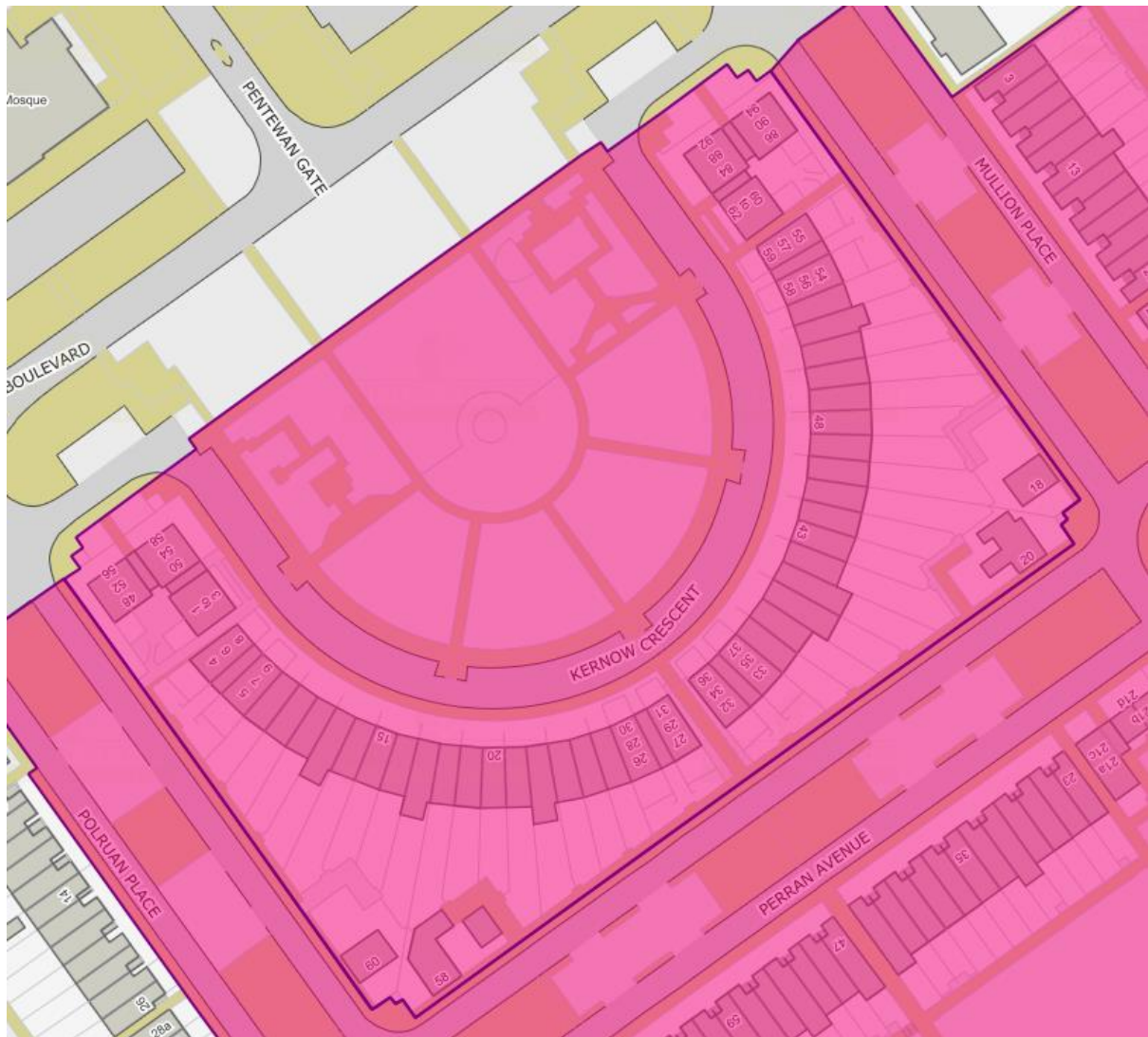


Fishermead

HR75 Fishermead 7

Milton Keynes Development Corporation

Kernow Crescent



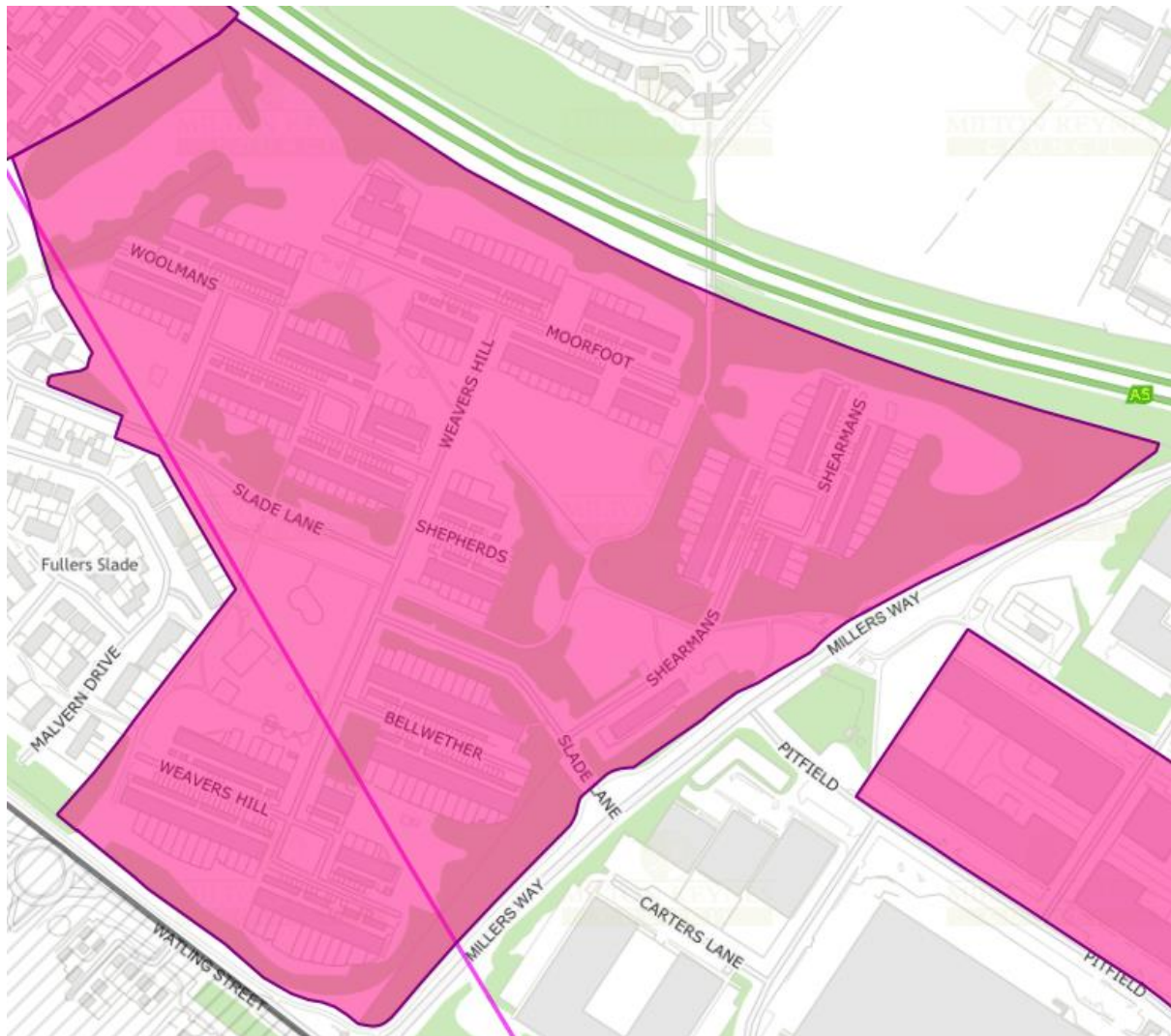
Note: HR74 also shown bottom right.

Fullers Slade

HR78 Fullers Slade Rental Housing

Milton Keynes Development Corporation

Weavers Hill



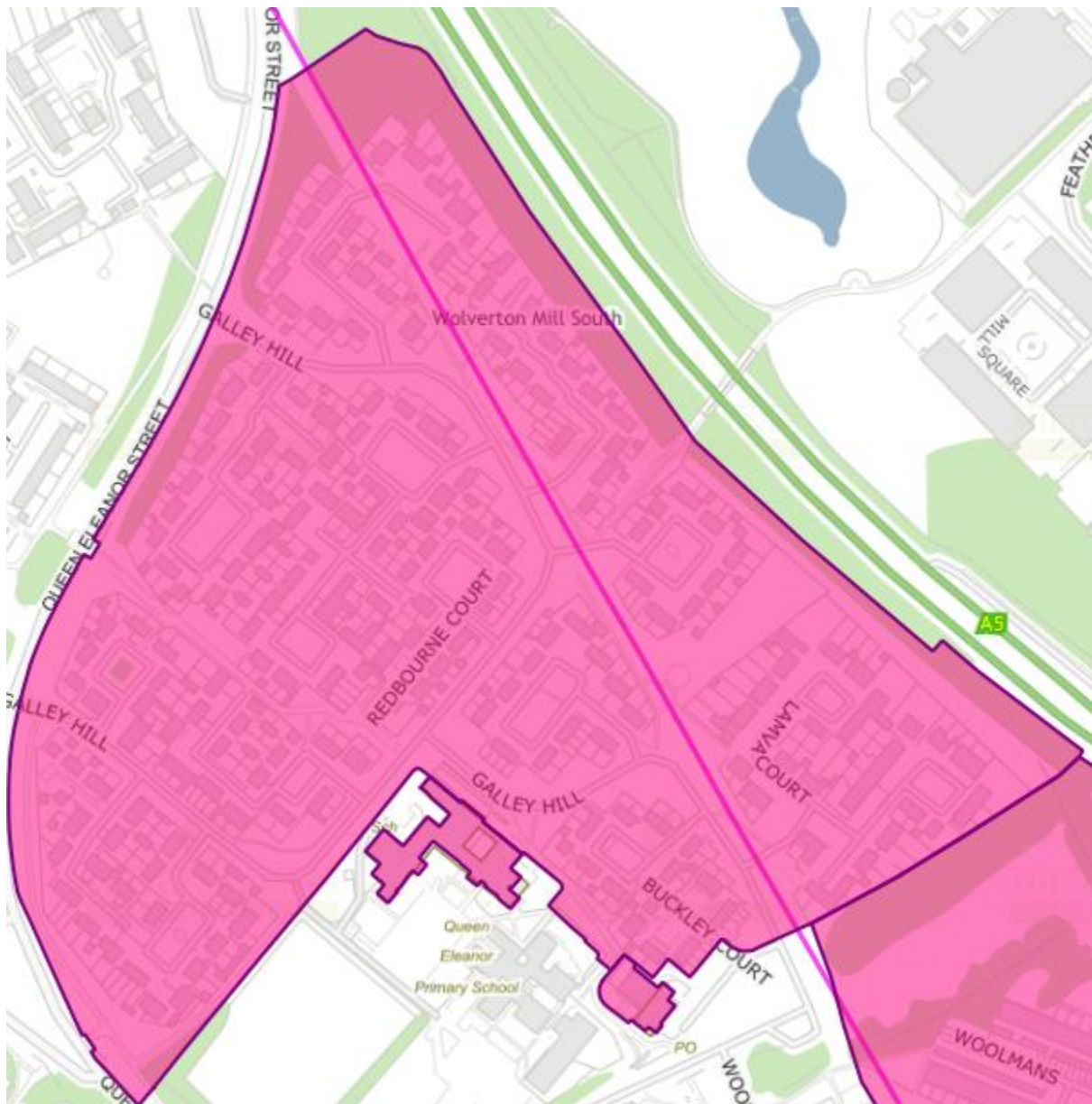
Note: HR111 also shown bottom right.

Galley Hill

HR79 Galley Hill 1/2 Housing

Milton Keynes Development Corporation

Essenden Court etc



Note: HR81 also shown

Galley Hill

HR81 Watling Way School now Known as St Mary & St Giles (South).

Bucks County Council

Galley Hill



Note: HR79 also shown

Great Holm

HR85 Fire Station

Bucks County Council

Haddon

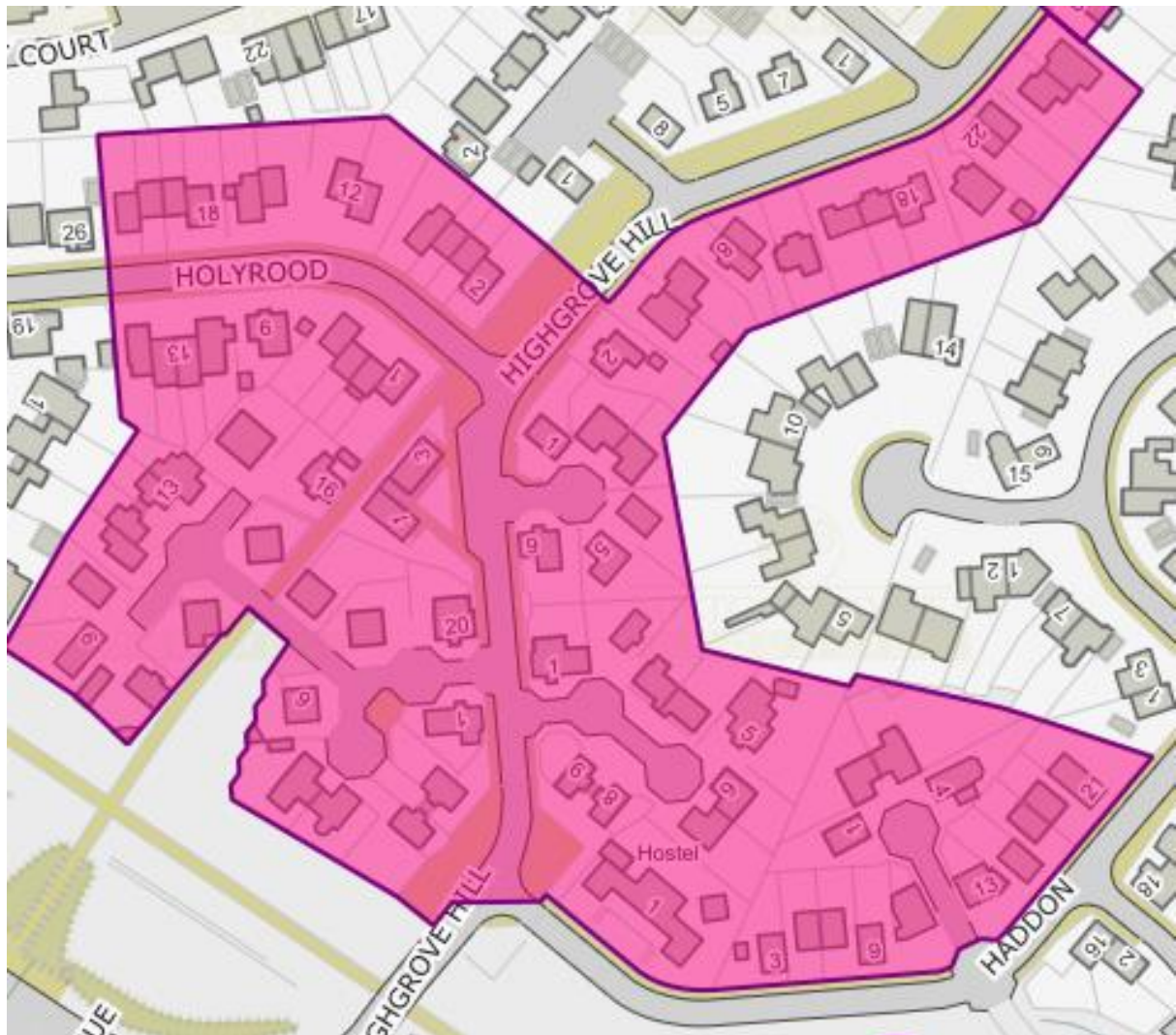


Great Holm

HR86 Great Holm 3

Milton Keynes Development Corporation

Southwick Court

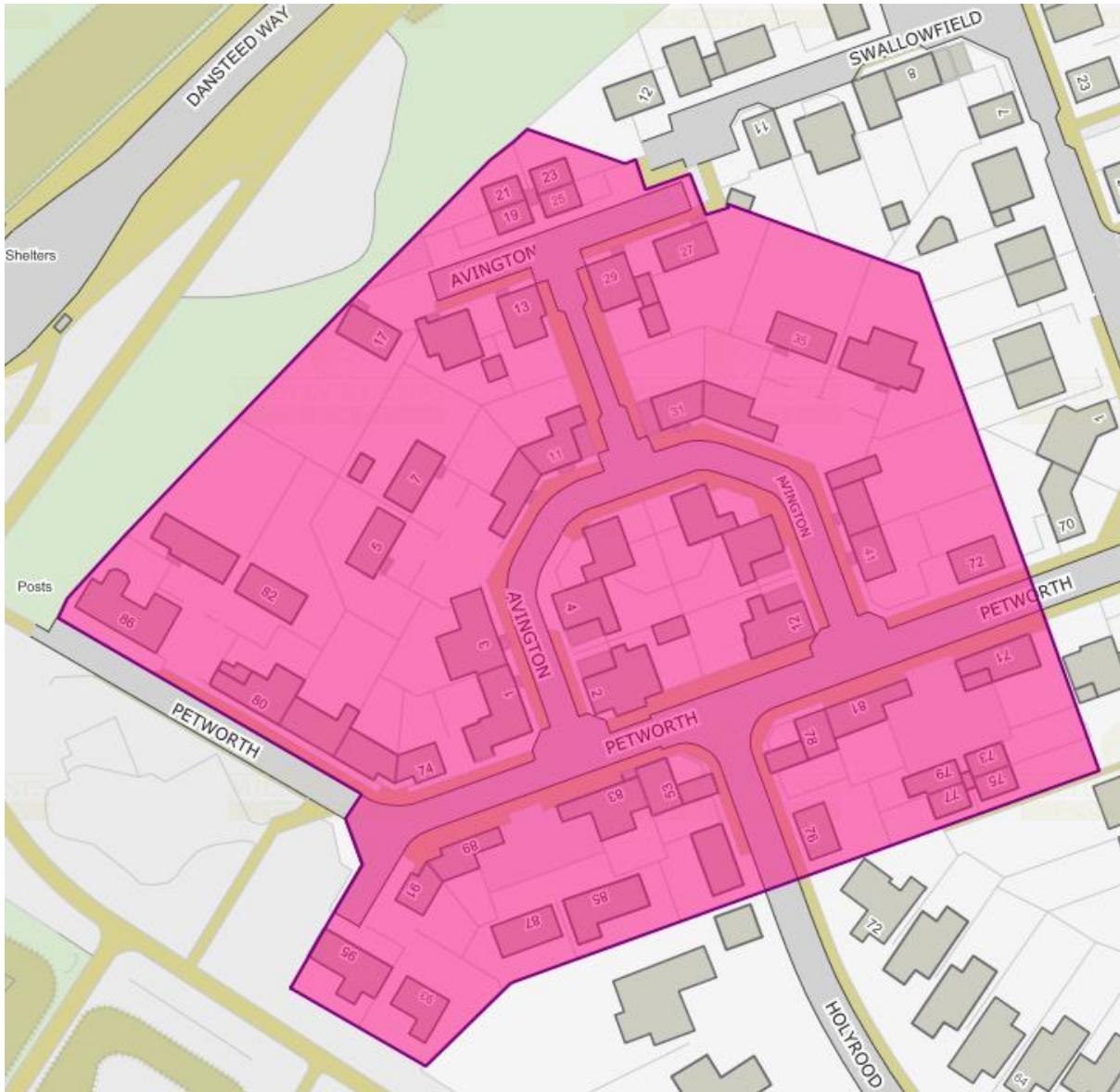


Great Holm

HR87 Great Holm 7

MacCormac Jamieson and Prichard

Alvington

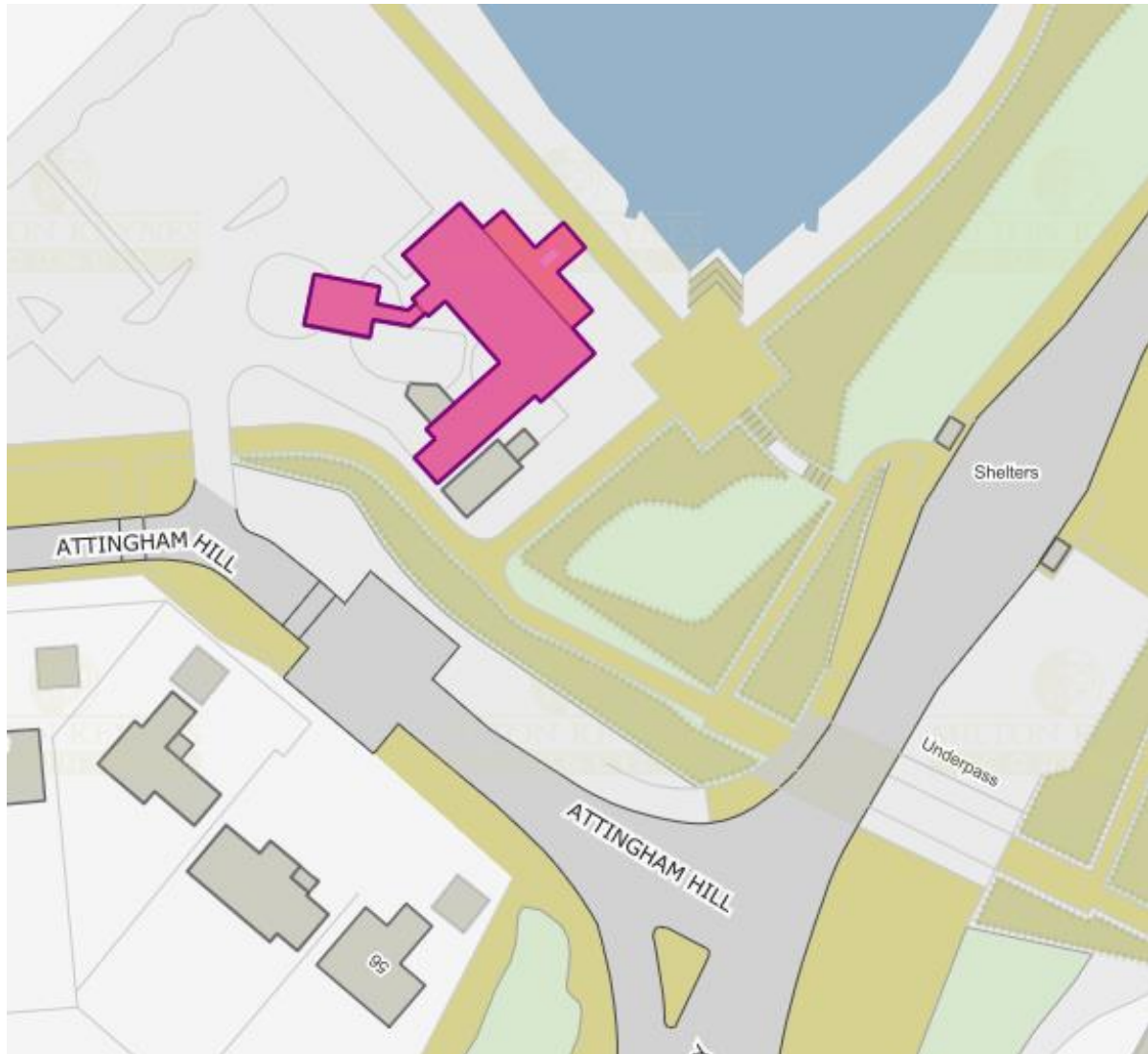


Great Holm

HR88 Kam Tong Chinese Restaurant

Brian Walker Associates

Attingham Hill

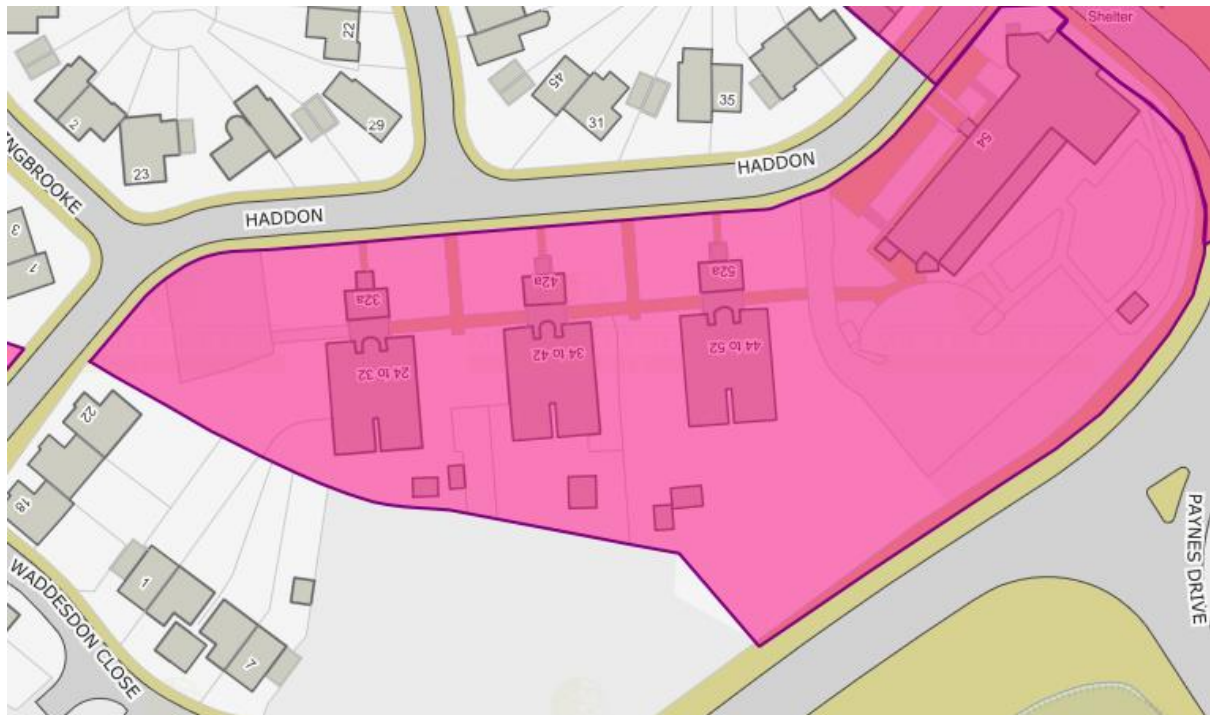


Great Holm

HR89 Macintyre Project

Edward Cullinan Architects

Haddon



Great Holm

HR230 Main Route through Great Holm

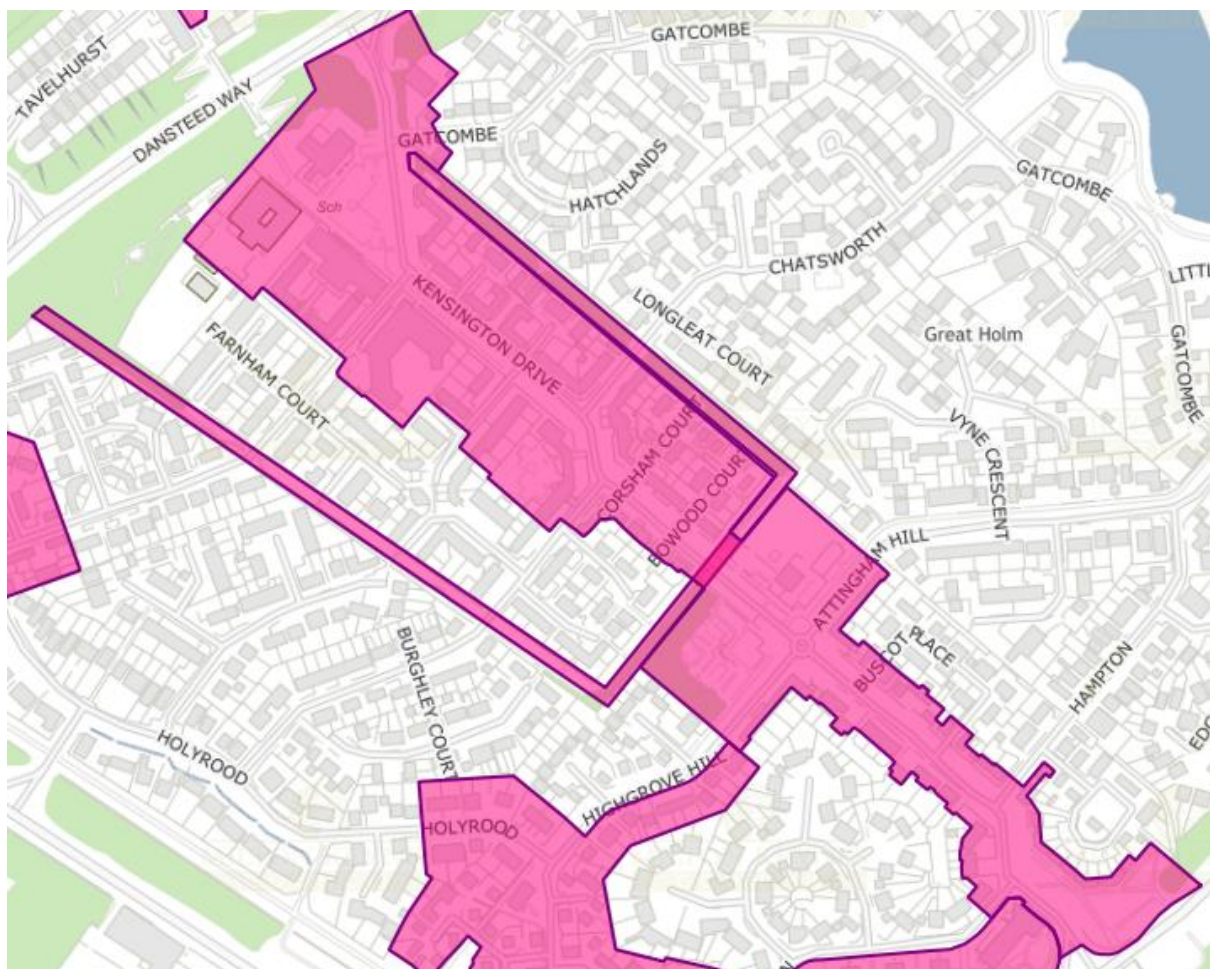
Kensington Drive

and

HR90 The Holm

Milton Keynes Development Corporation

Kensington Drive



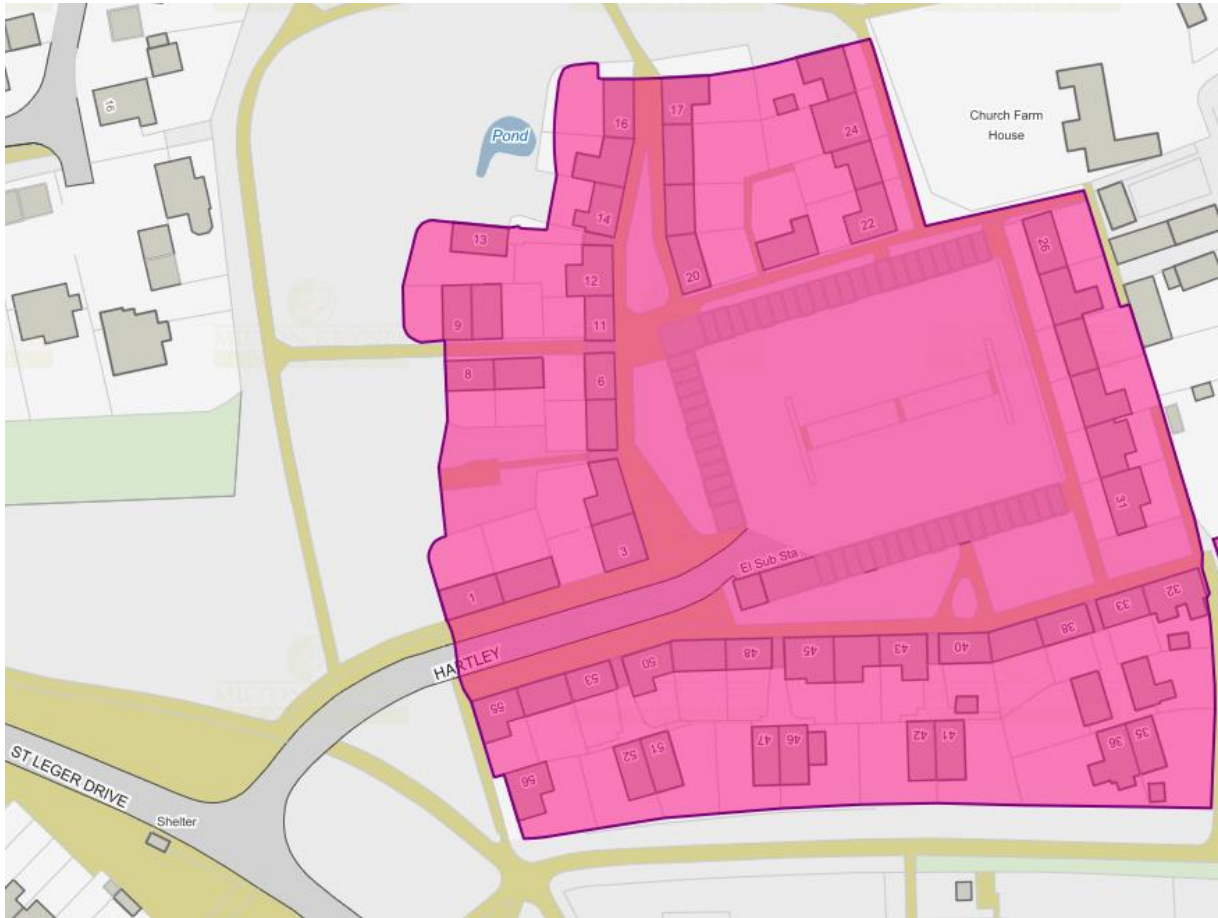
Note: HR86 and HR89 also shown at bottom. The Holm is 'U' shaped landscape feature starts and terminates top left.

Great Linford

HR94 Great Linford 5

Martin Richardson

Hartley



Great Linford

HR95 Great Linford 9

Milton Keynes Development Corporation

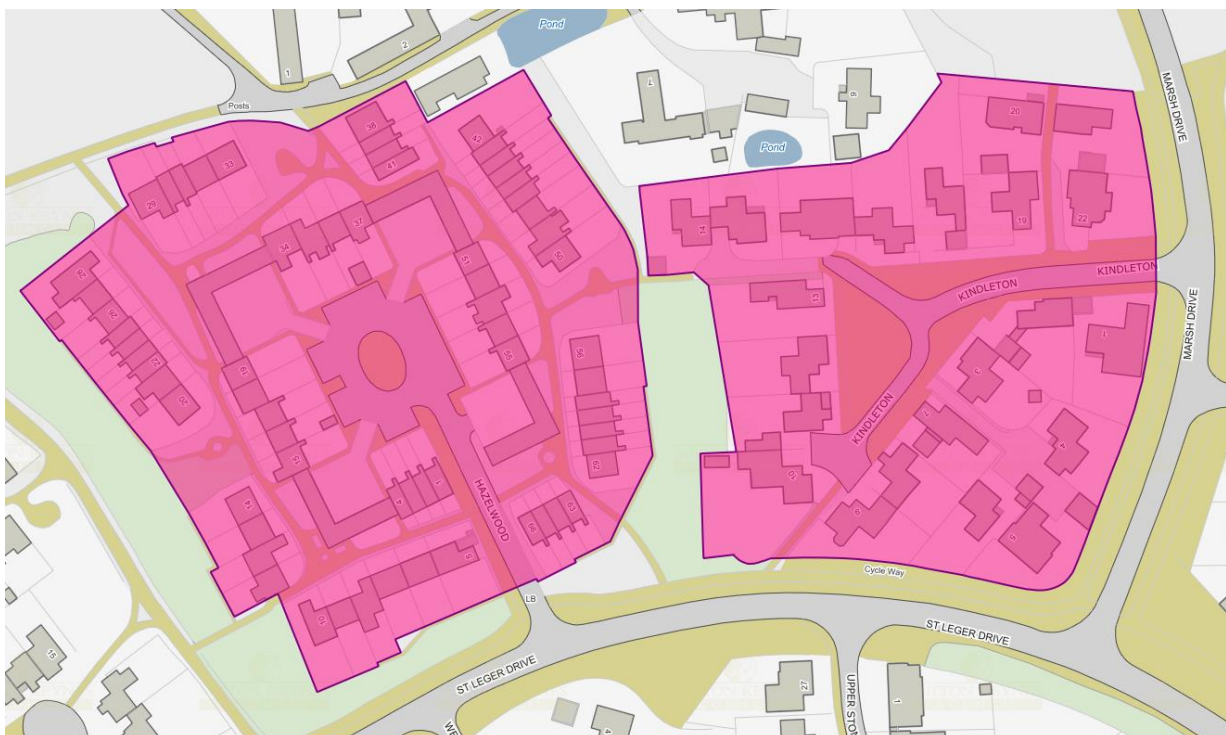
Hazelwood

And

HR96 Great Linford 10

Martin Richardson

Kindleton

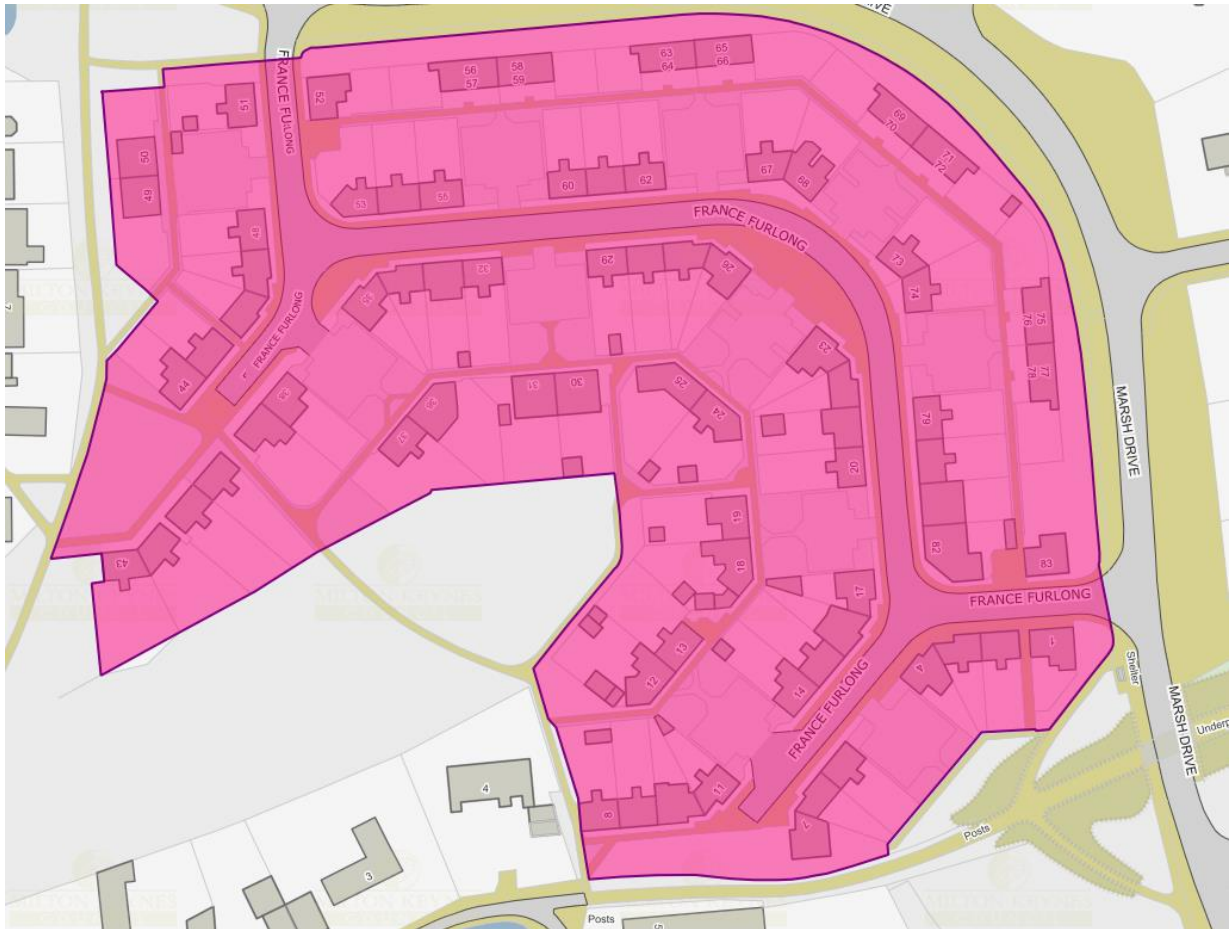


Great Linford

HR97 Great Linford 12

MacCormac and Jamieson

France Furlong



Great Linford

HR228 Cricket Green and Surrounding Housing

MacCormac, Jamieson and Prichard, Tuckley Walker, MKDC

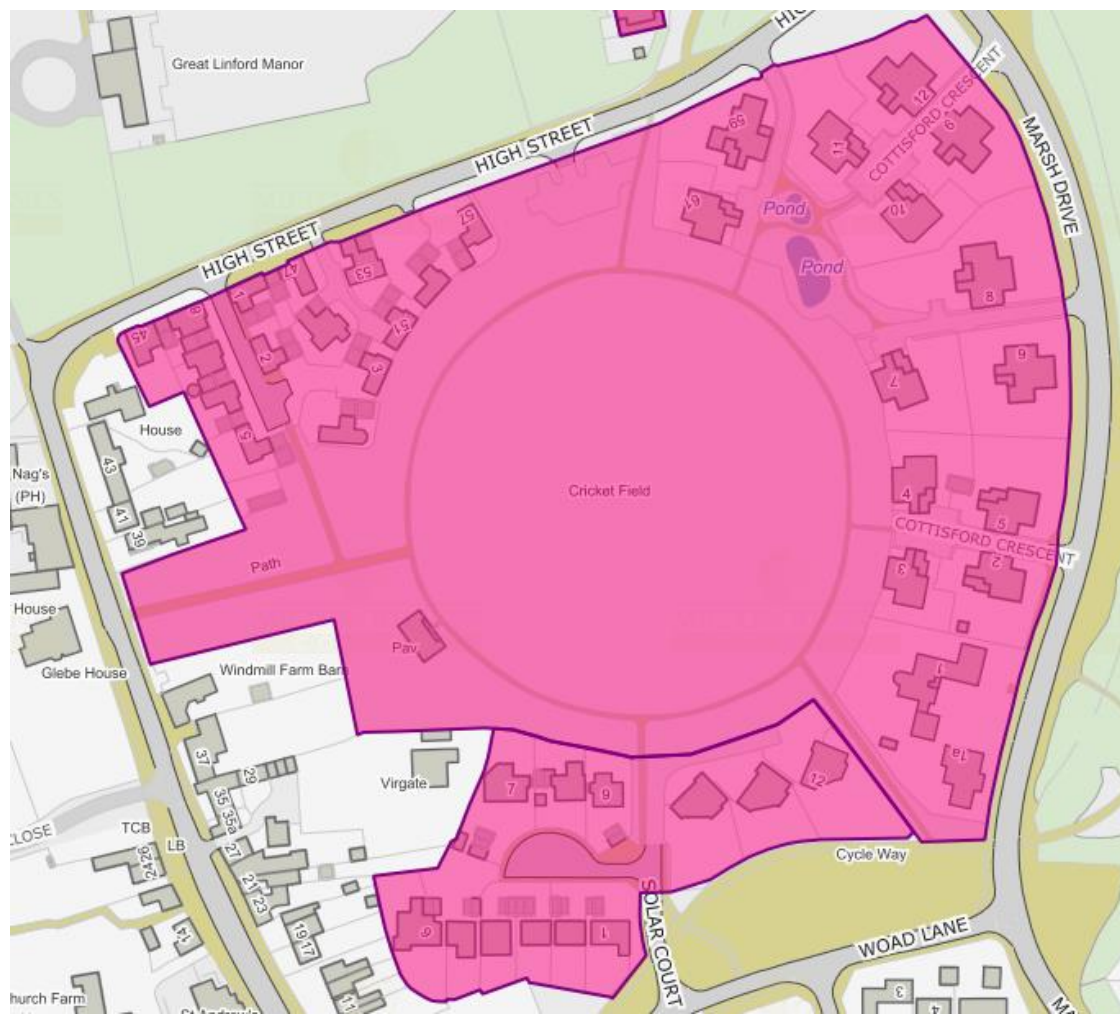
Great Linford Cricket Green

And

R220 Solar Court

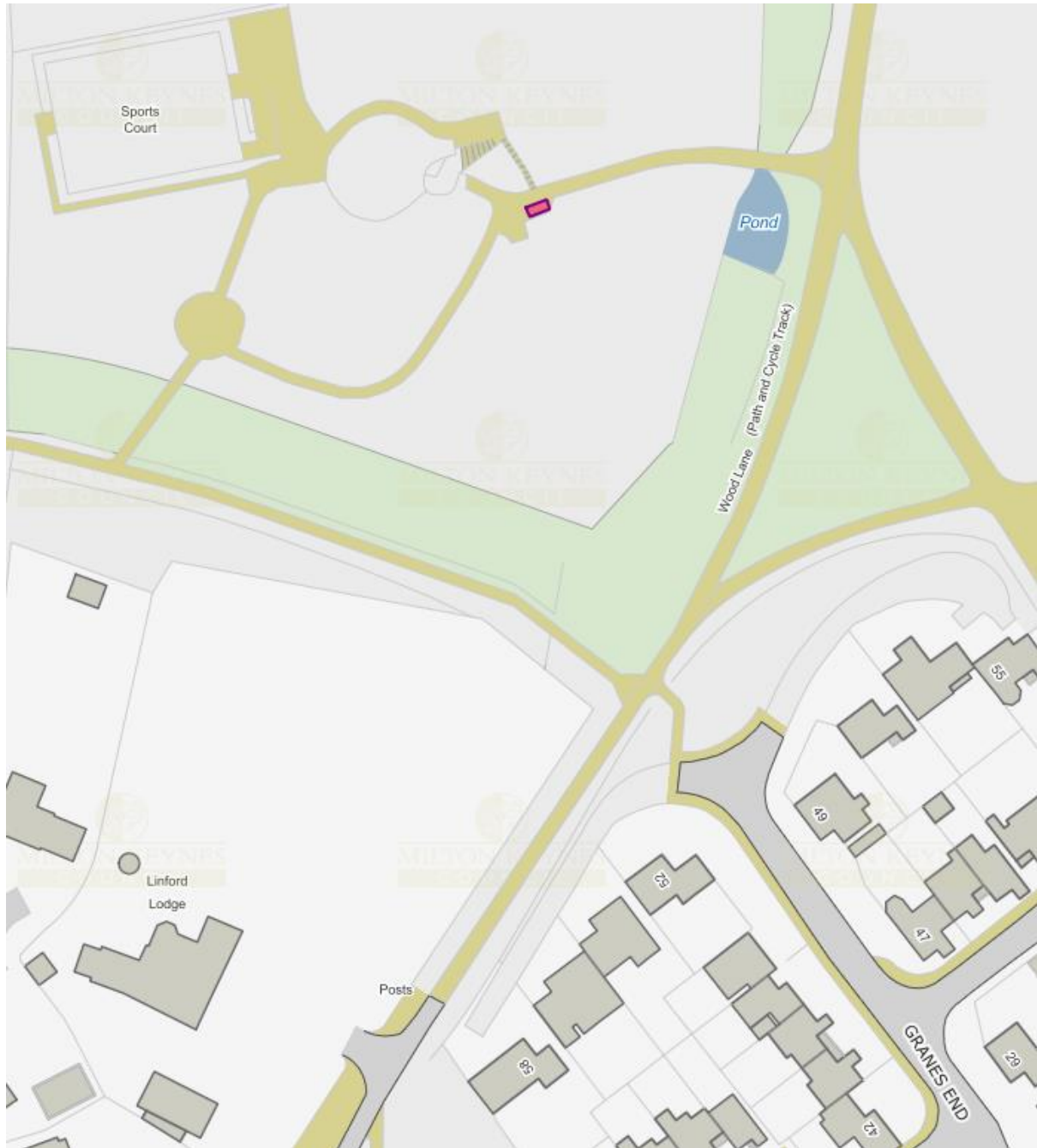
Domenic Michaelis & PRP

Solar Court



Great Linford

HR238 Dragon



Greenleys

HR101 Local Centre

Ivor Smith Cailey Hutton

Ardwell Lane



Heelands

HR102 Flintergill Court Sheltered Housing

Henning Larsen

Flintergill Court

And

HR103 Heelands 3

Henning Larsen

Langcliffe Drive



Heelands

HR104 Heelands 5

MacCormac and Jamieson

Tranlands Brigg



Heelands

HR105 Heelands School

Bucks County Council

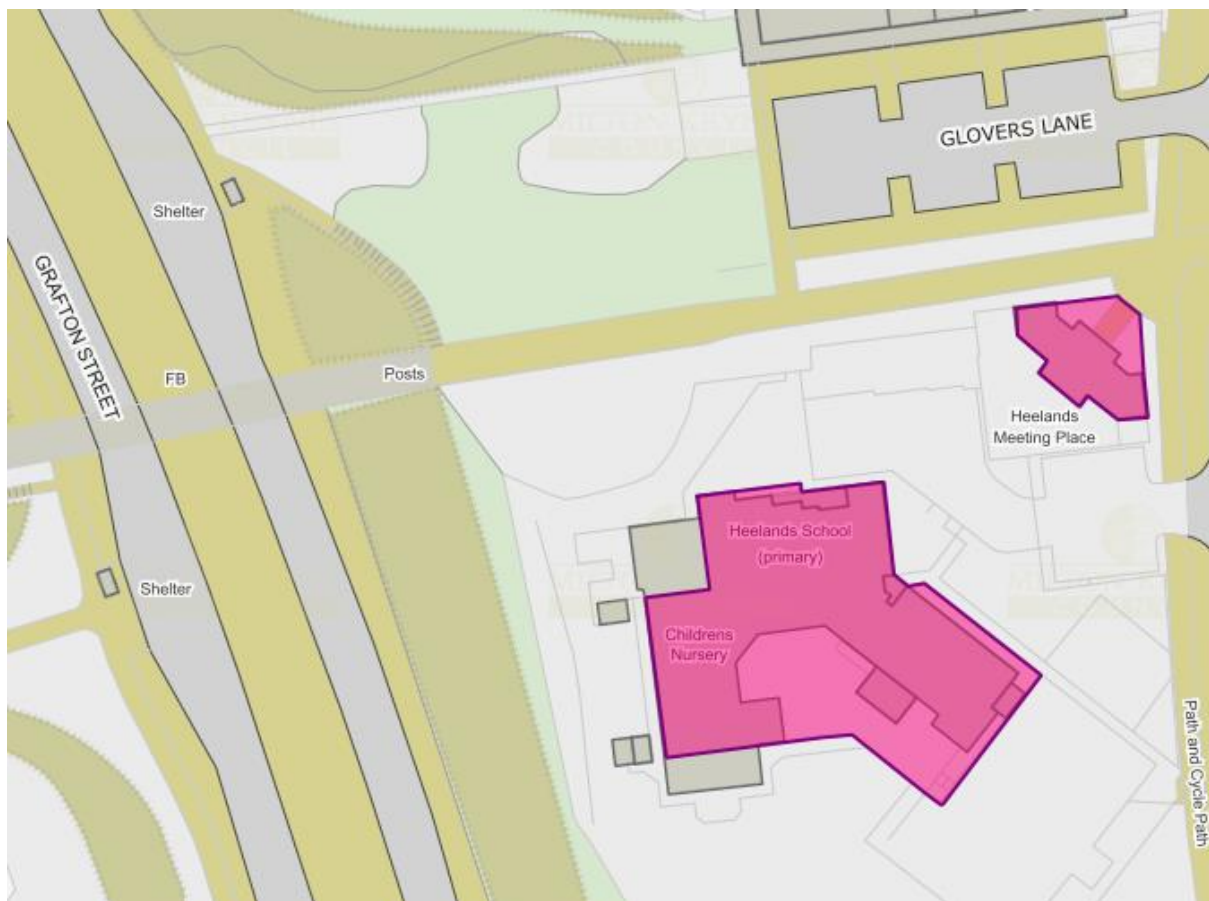
Glovers Lane

And

HR106 Small Meeting Place

Milton Keynes Development Corporation

Glovers Lane

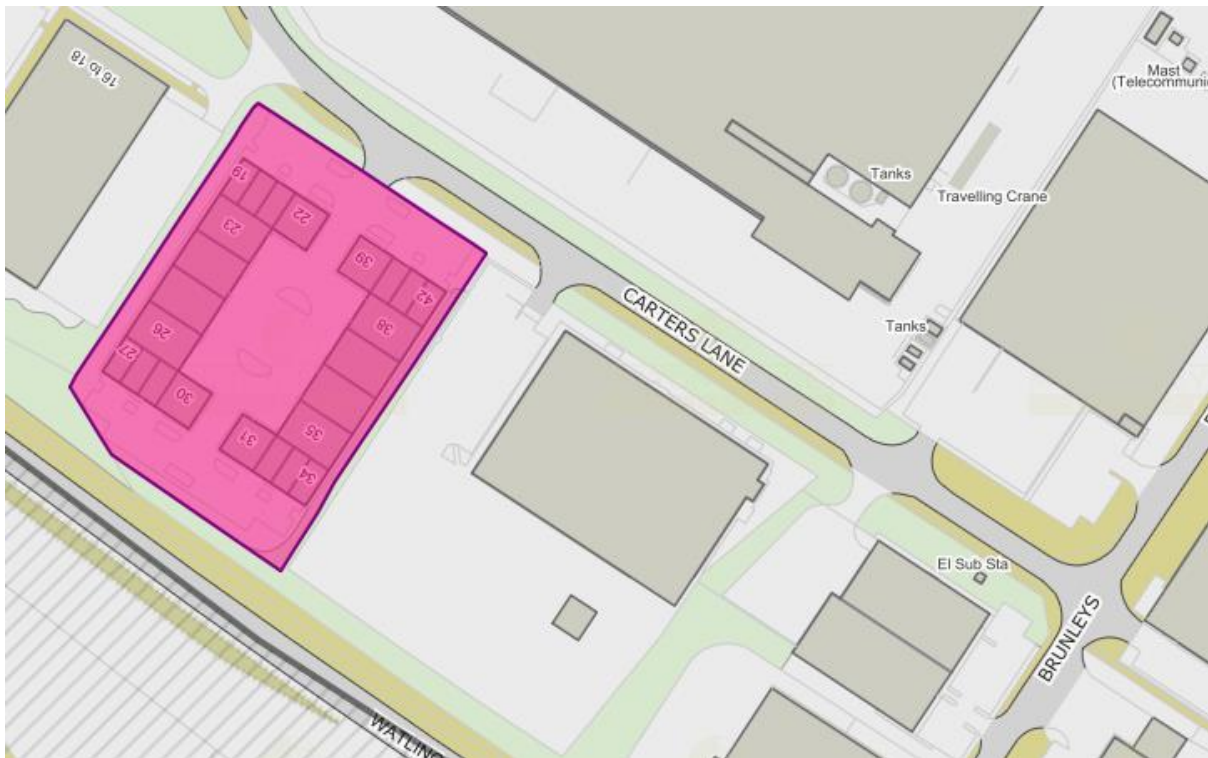


Kiln Farm

HR110 Kiln Farm 12 Workshops

Milton Keynes Development Corporation

Carters Lane

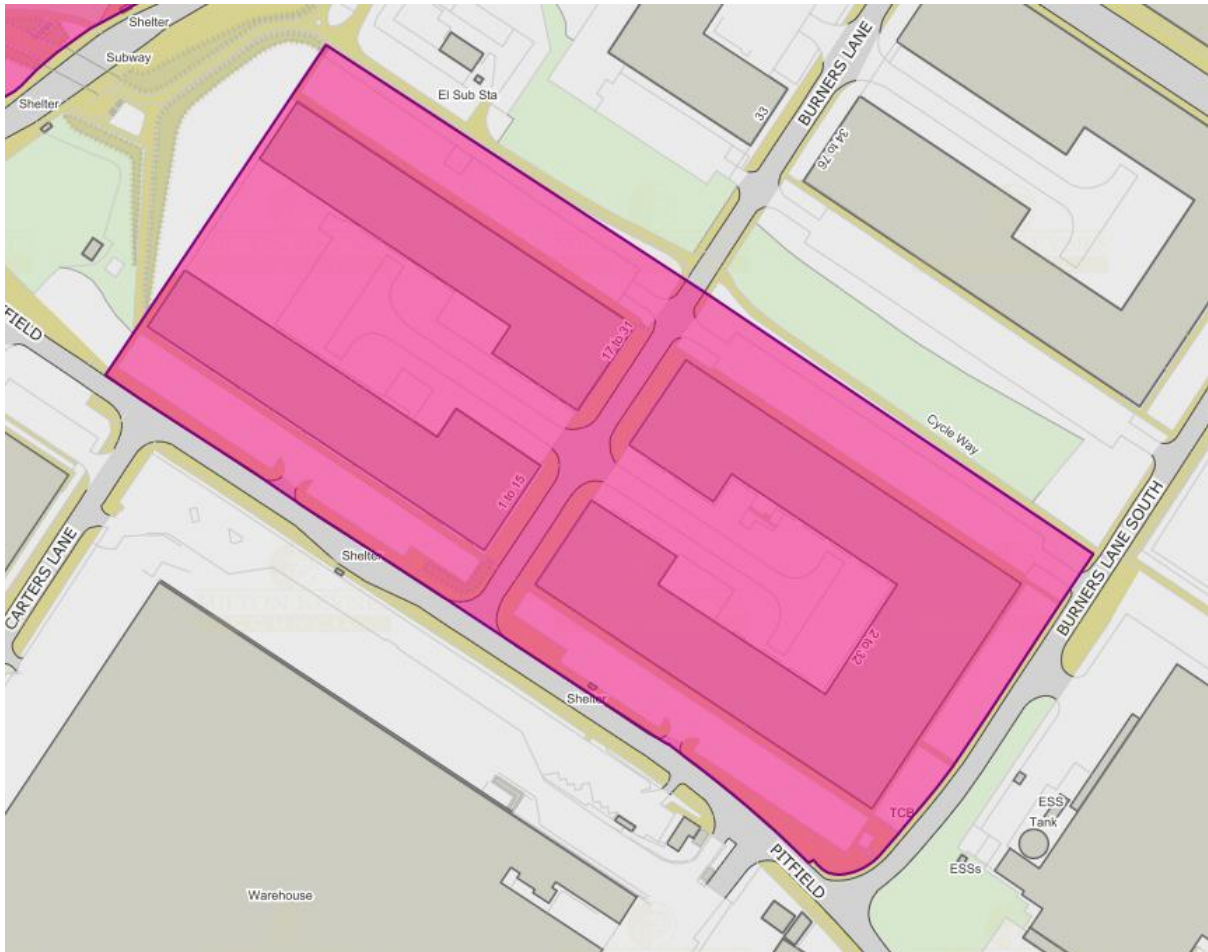


Kiln Farm

HR111 Kiln Farm 3 Advance Factory Units

Milton Keynes Development Corporation

Pitfield



Kiln Farm

HR114 WD-40

Geoffrey Davies Associates

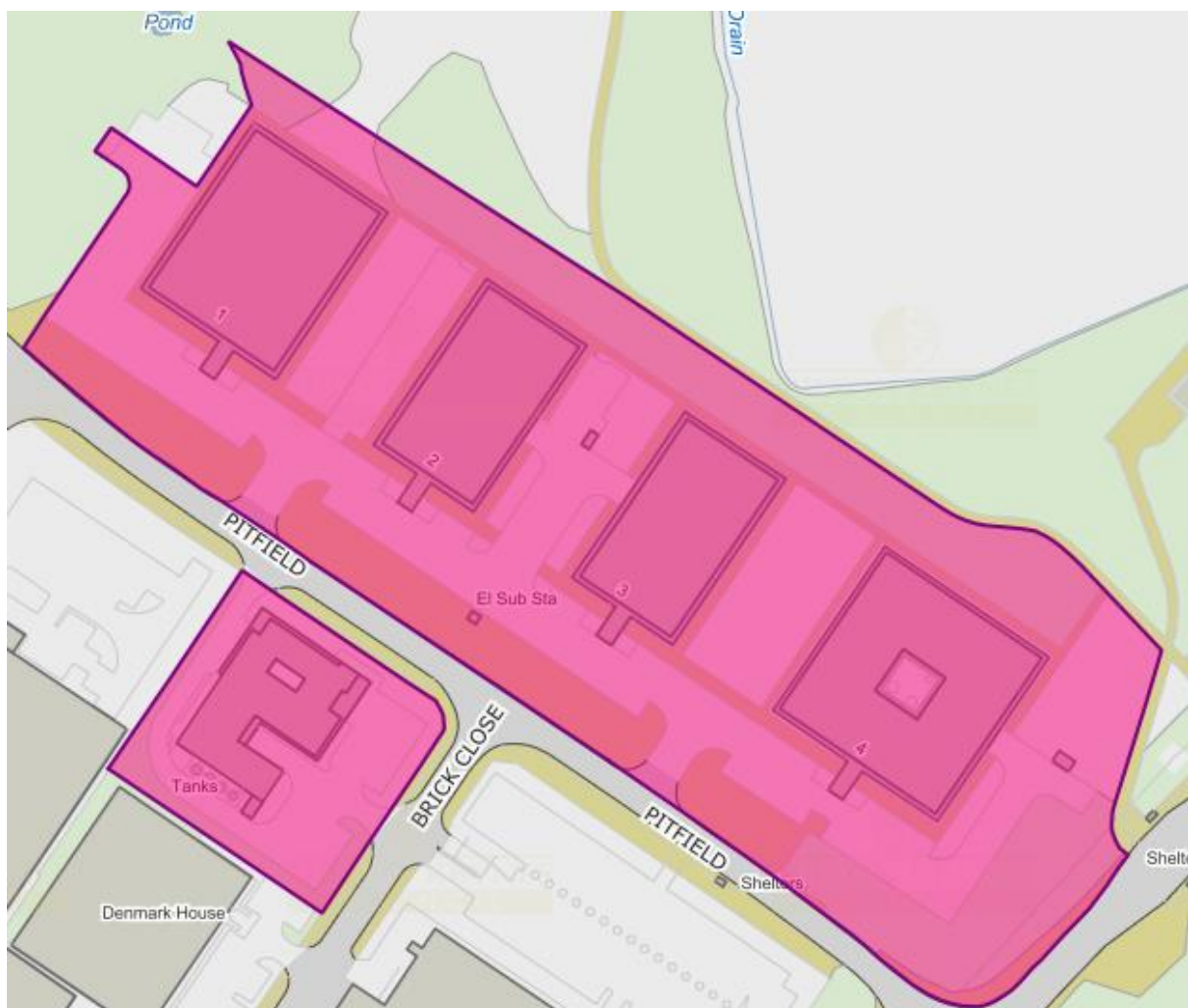
Brick Close

and

HR112 Kiln Farm 7

Milton Keynes Development Corporation

Pitfield



Knowlhill

HR115 Leica (former)

ECD Architects

Davy Avenue

And

HR116 Pharmacia (former)

Hobbs Architects

Davy Avenue



Linford Wood

HR121 Linford Forum

Milton Keynes Development Corporation

Rockingham Drive

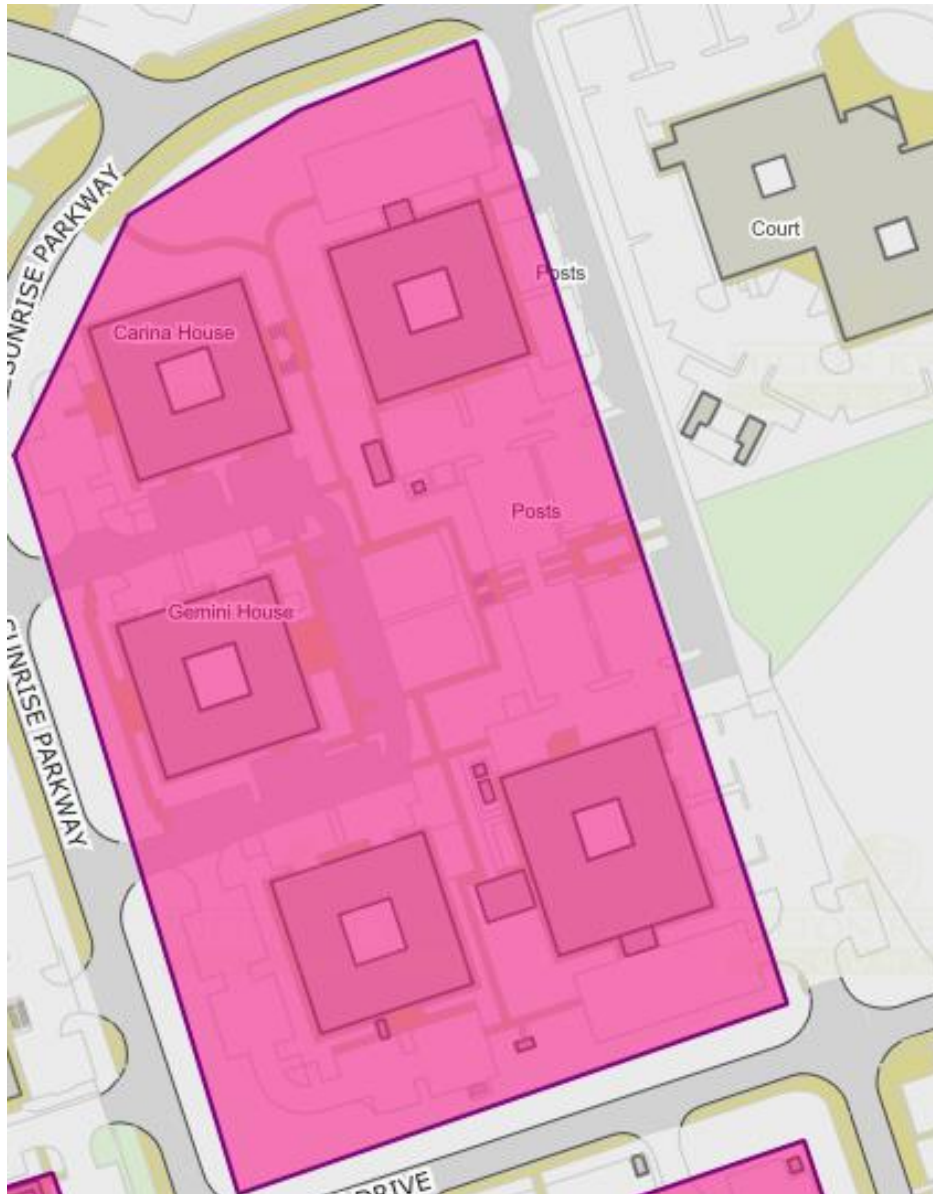


Linford Wood

HR122 Linford Wood Business Park

Aukett

Sunrise Parkway

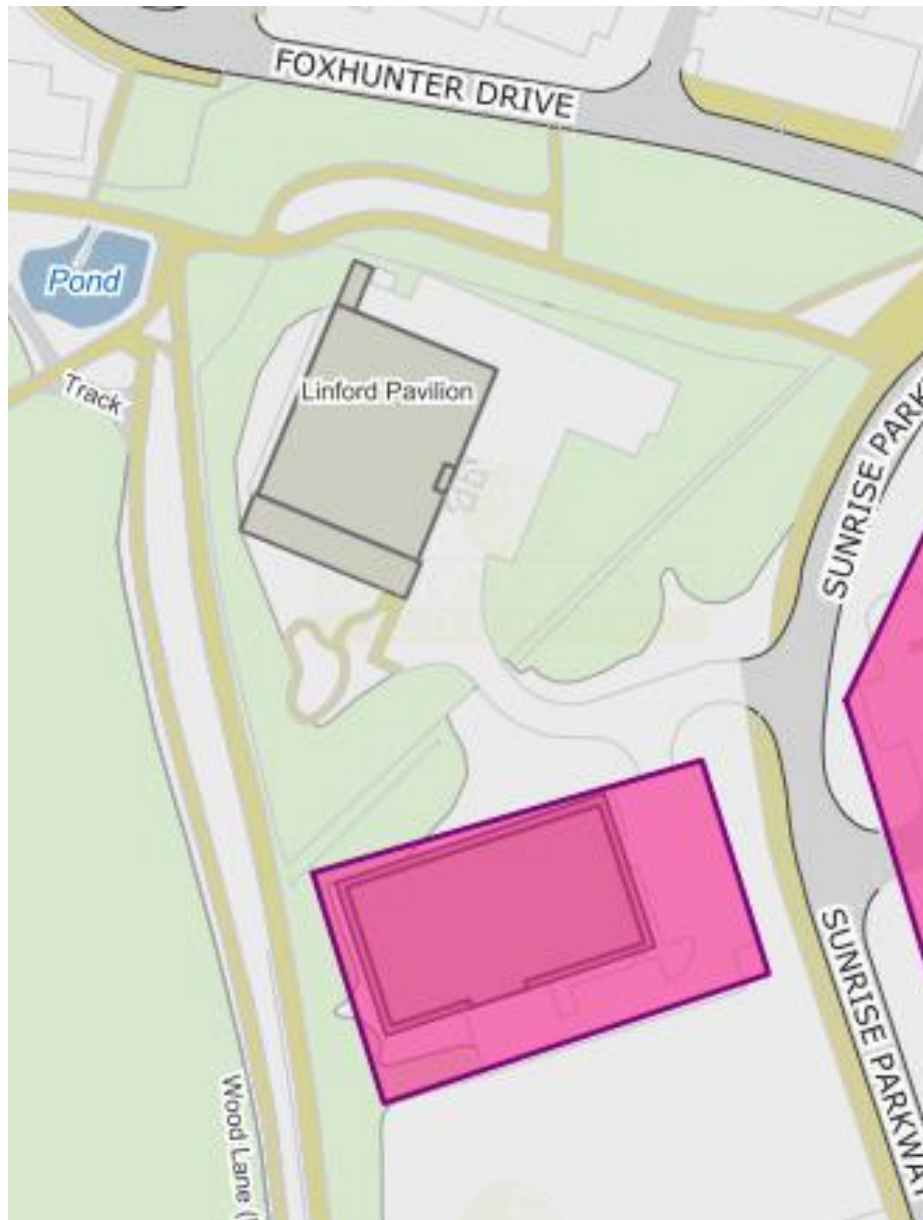


Linford Wood

HR123 Augat (former)

Geoffrey Davies Associates

Sunrise Parkway

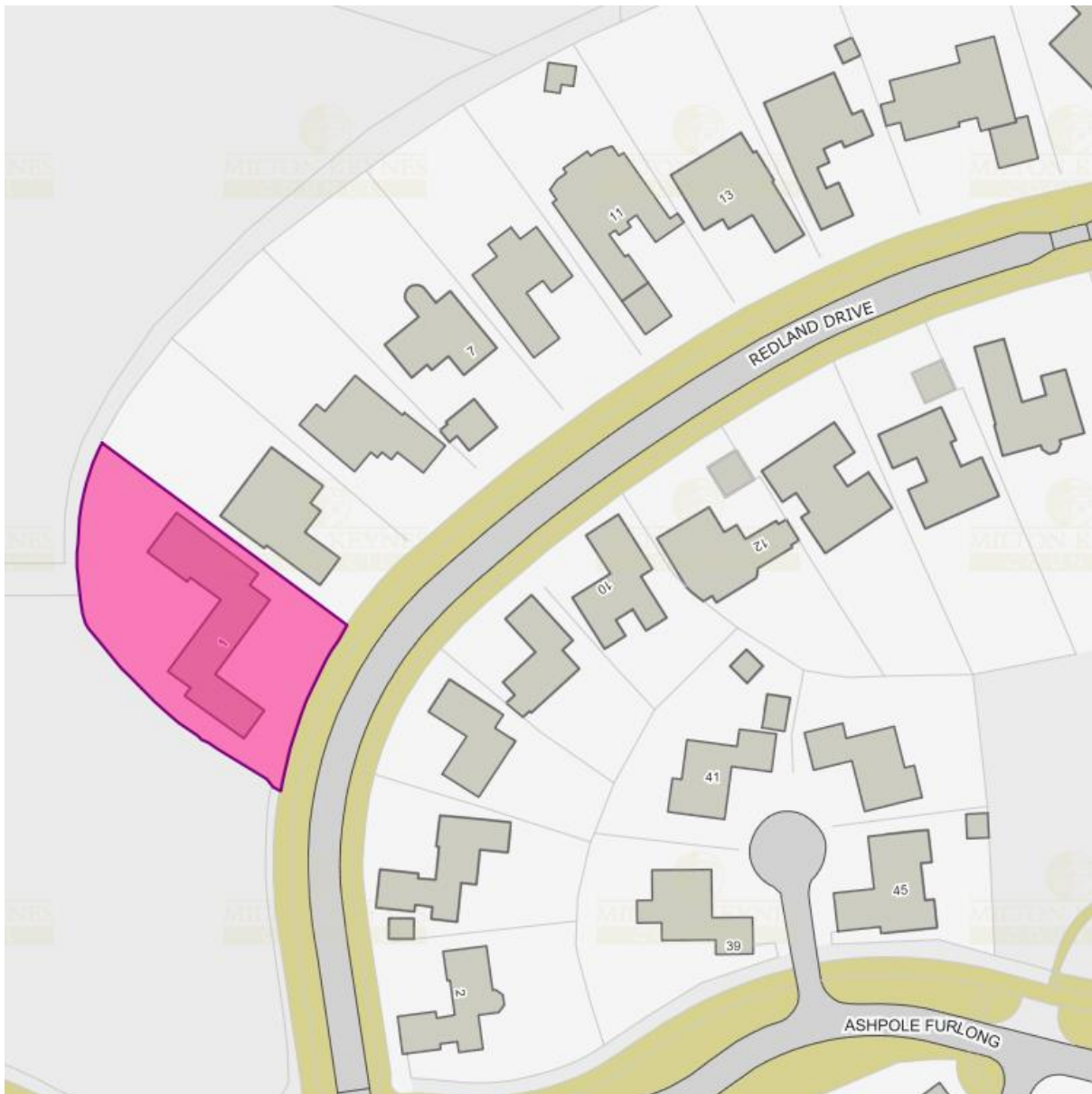


Loughton

HR128 1 Redland Drive

Robert Macdonald Associates

Redland Drive

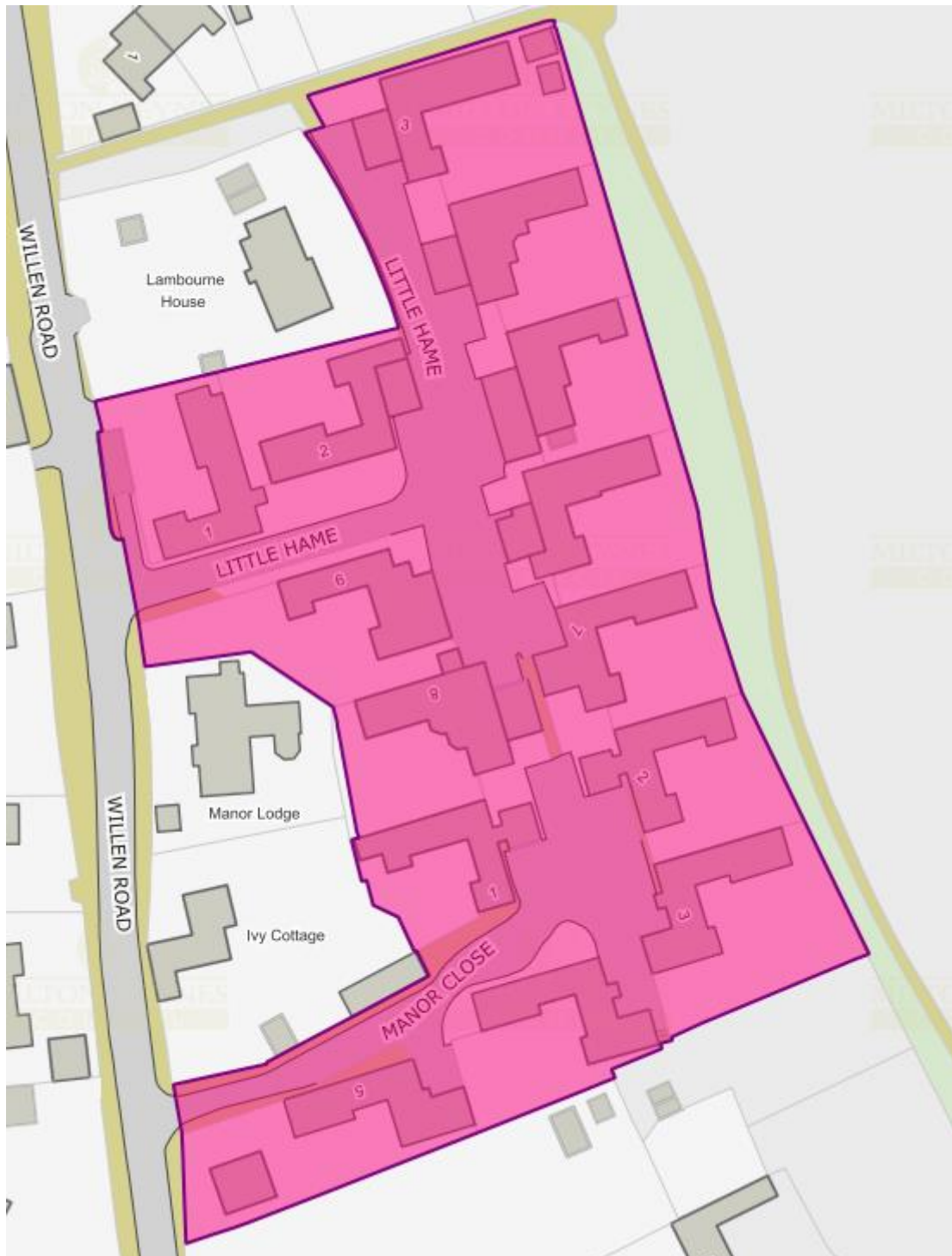


Milton Keynes Village/Middleton

HR130 Milton Keynes Village 1

Milton Keynes Development Corporation

Little Hame

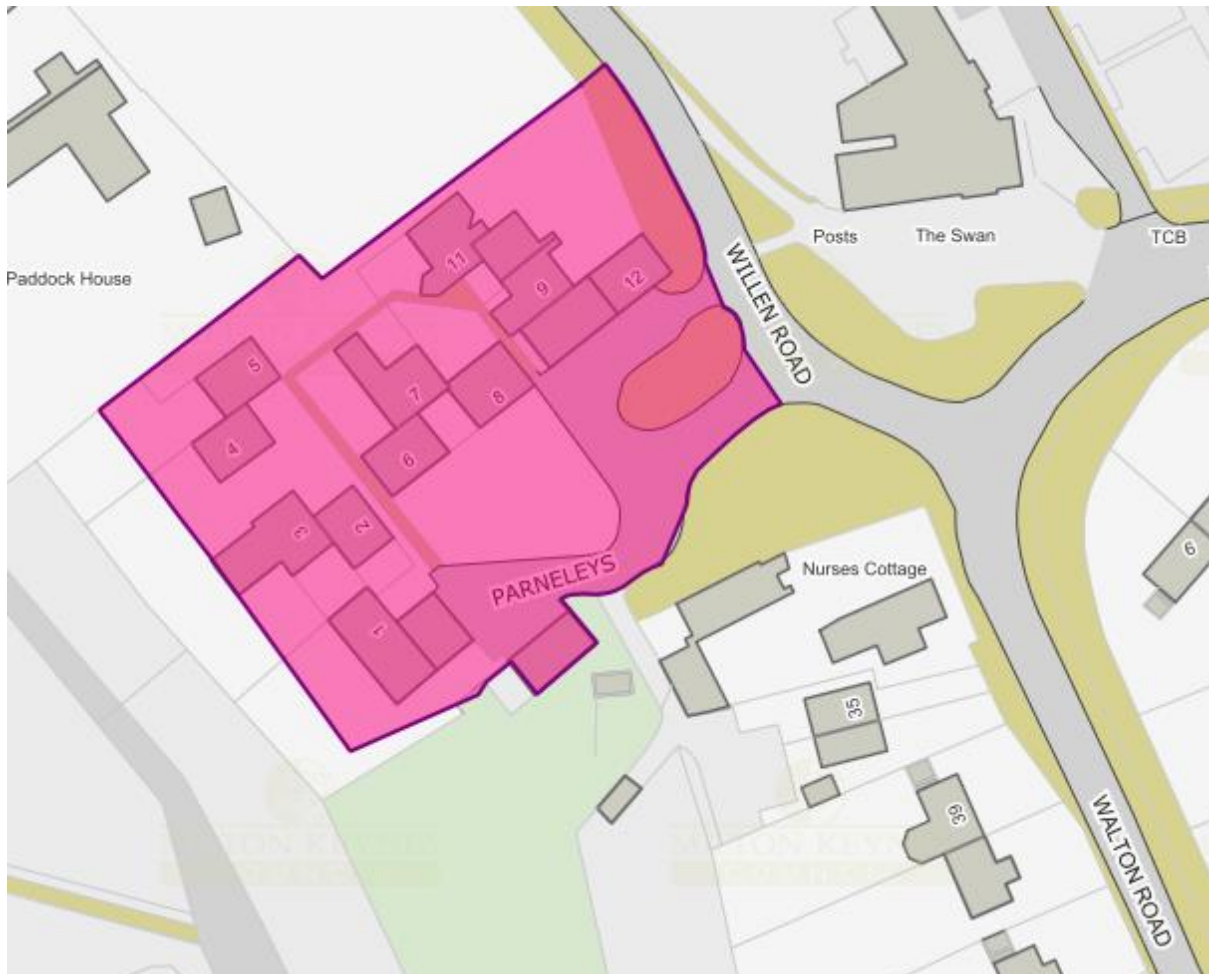


Milton Keynes Village/Middleton

HR131 Milton Keynes Village 3

Milton Keynes Development Corporation

Parneleys

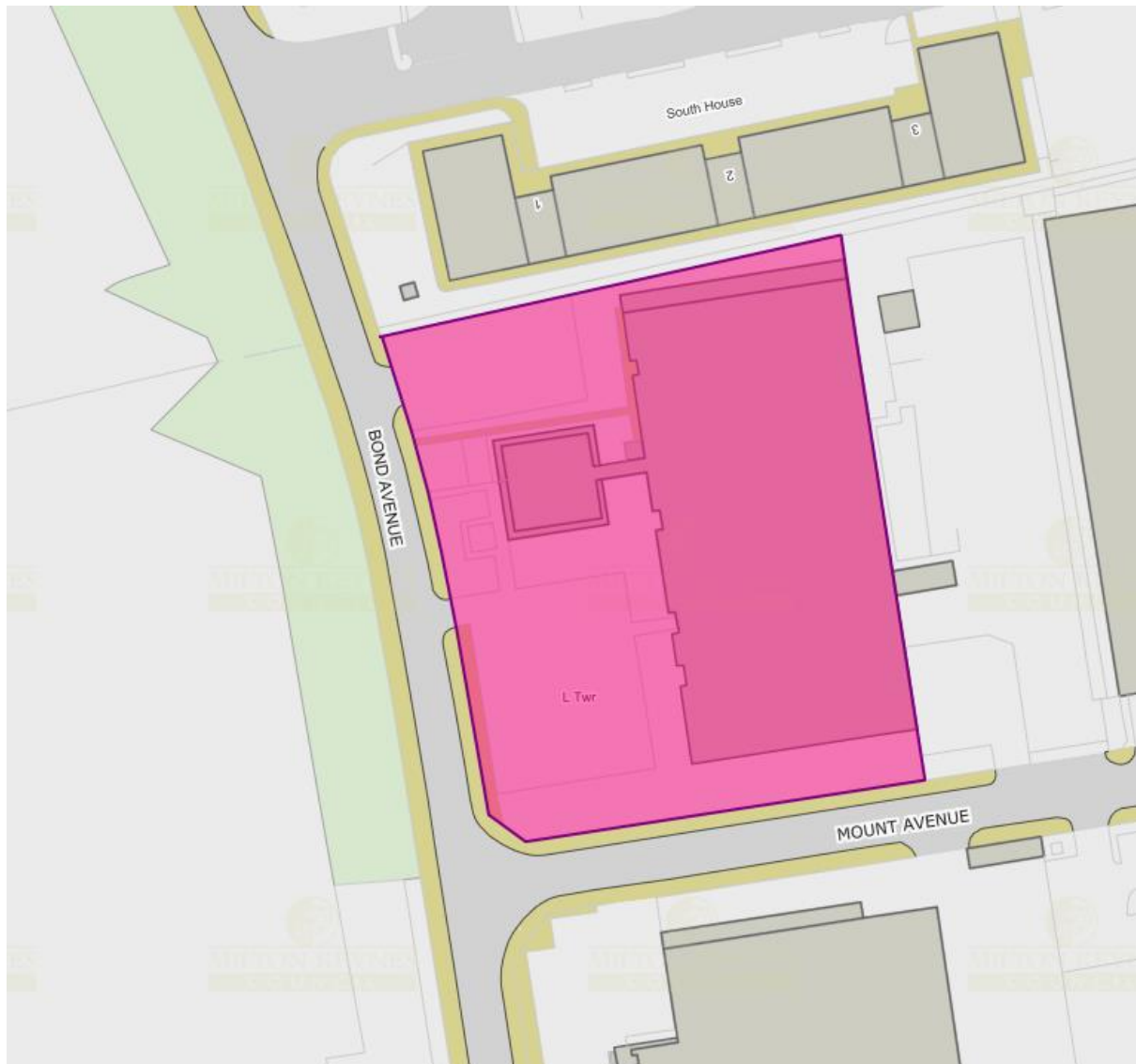


Mount Farm

HR134 Holophane

Gollins Melvin Ward and Partners

Bond Avenue

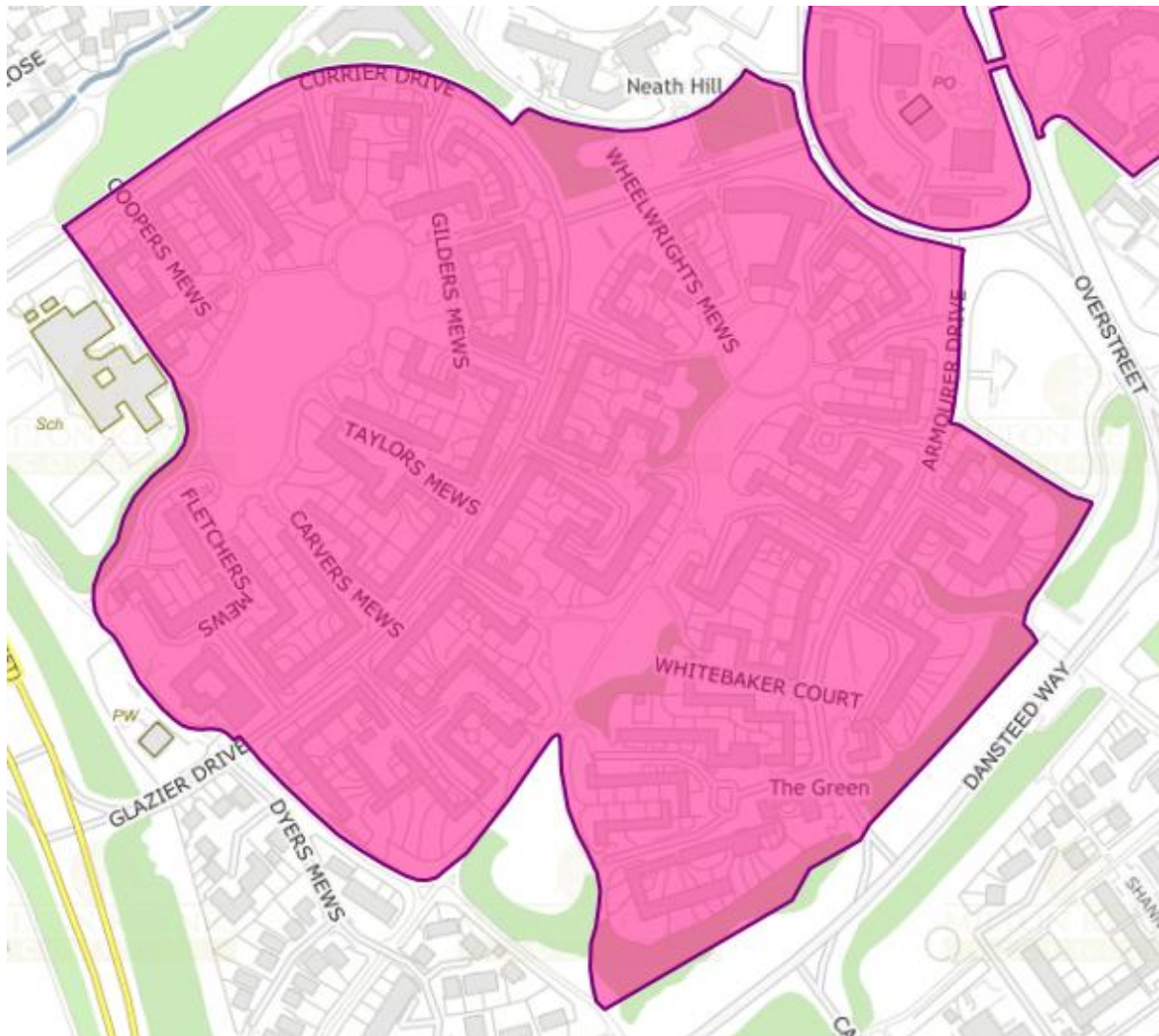


Neath Hill

HR135 Neath Hill, 1,3 and 5

Milton Keynes Development Corporation

Currier Drive

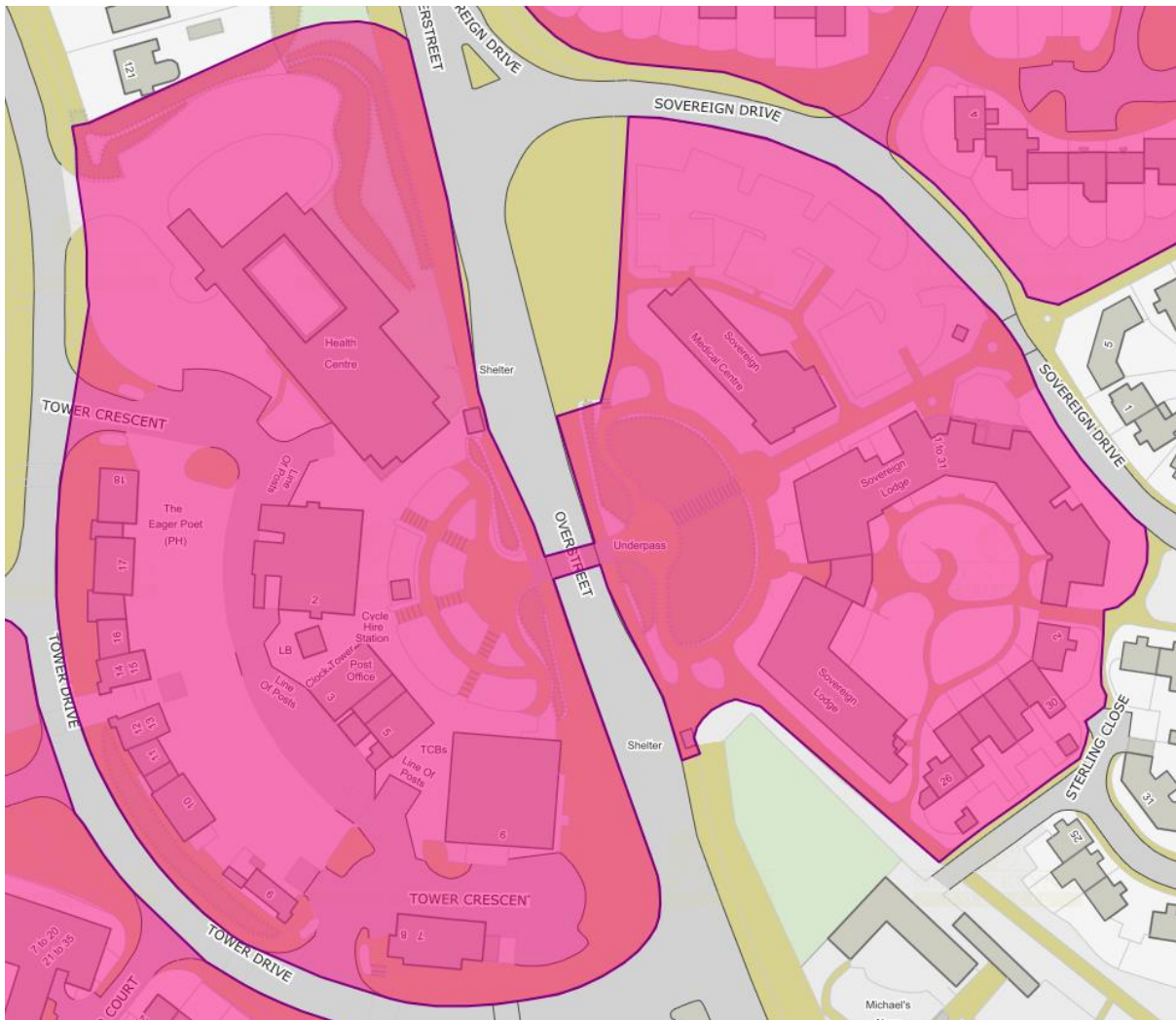


Note: HR233 also shown top right

Neath Hill & Pennyland

HR233 Neath Hill and Pennyland Local Centre

Milton Keynes Development Corporation

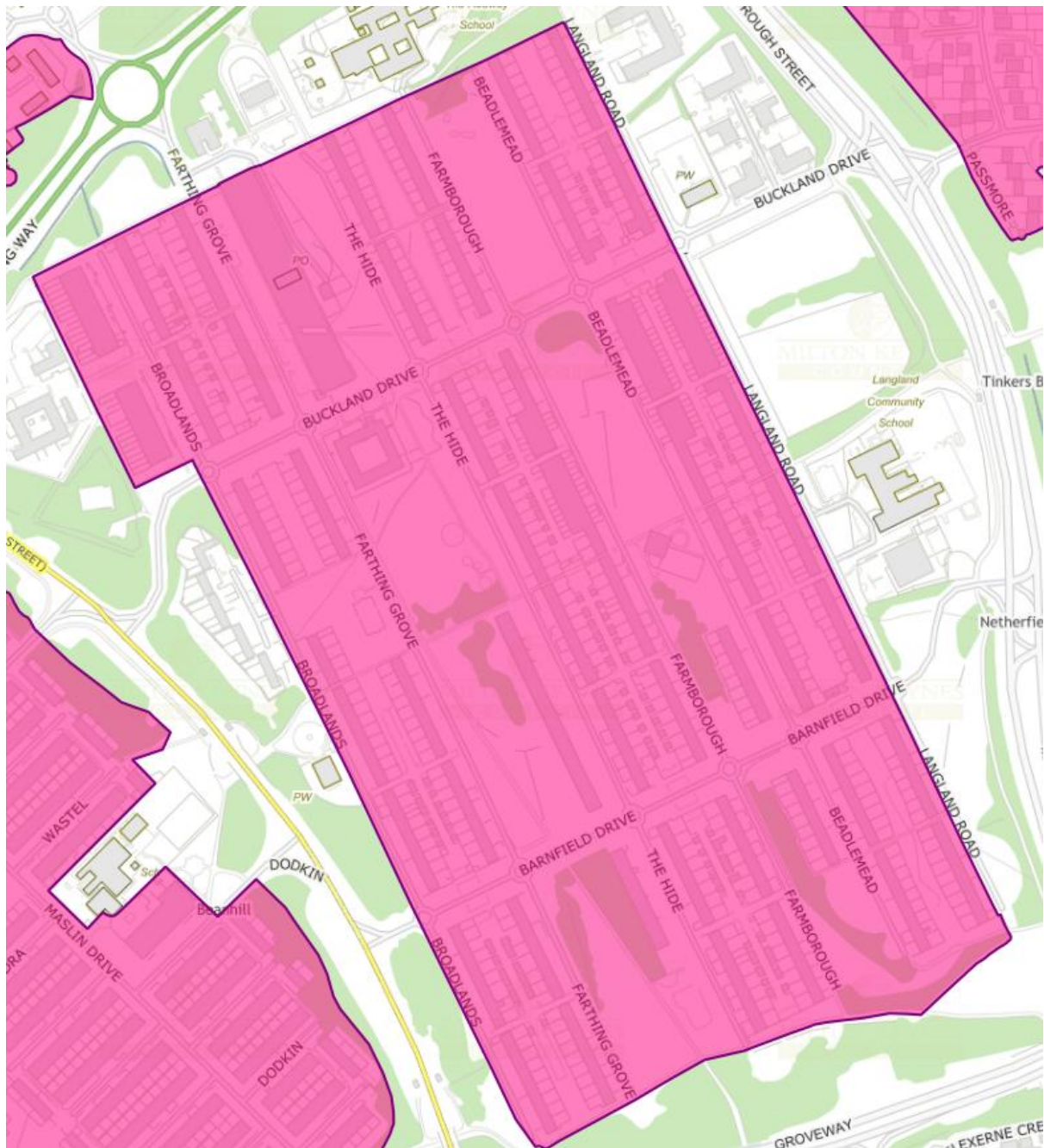


Netherfield

HR136 Netherfield Housing and Local Centre

Milton Keynes Development Corporation

Farthing Grove etc

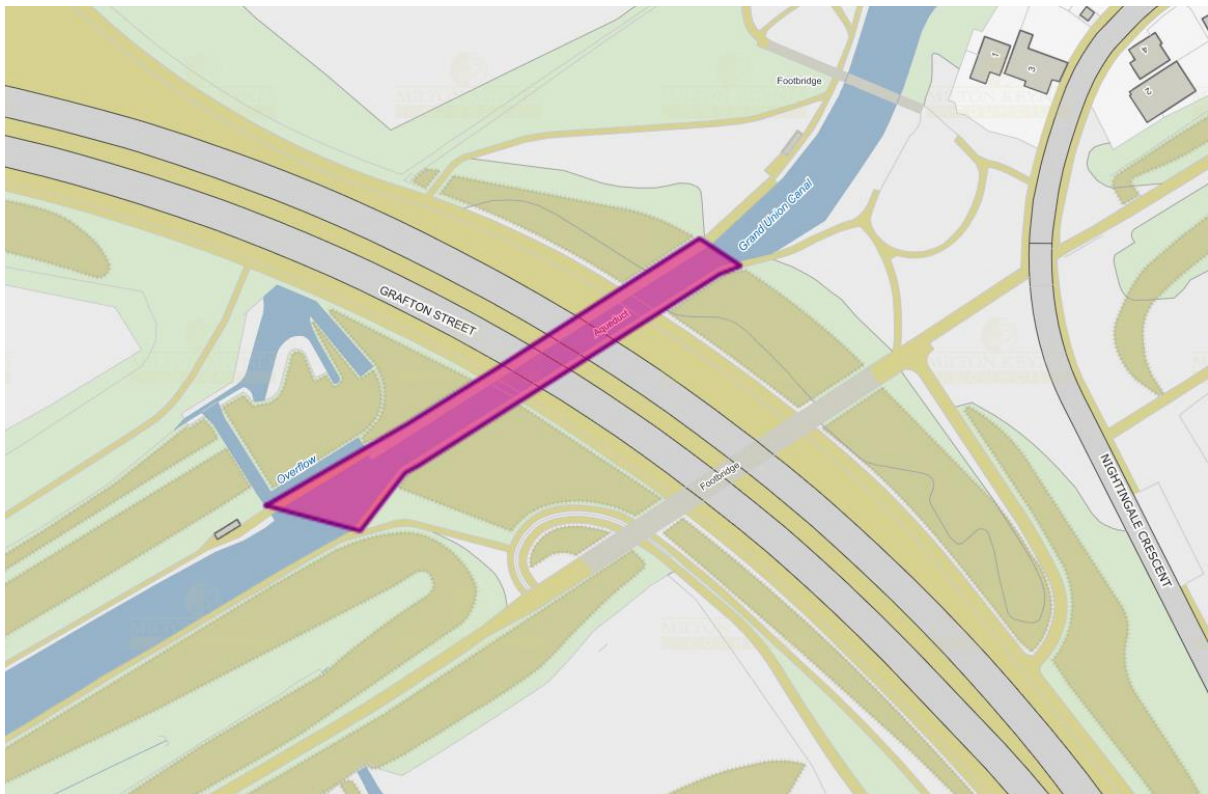


New Bradwell

HR137 Grand Union Canal Aqueduct

Pell Frischman

V6 Grafton Street

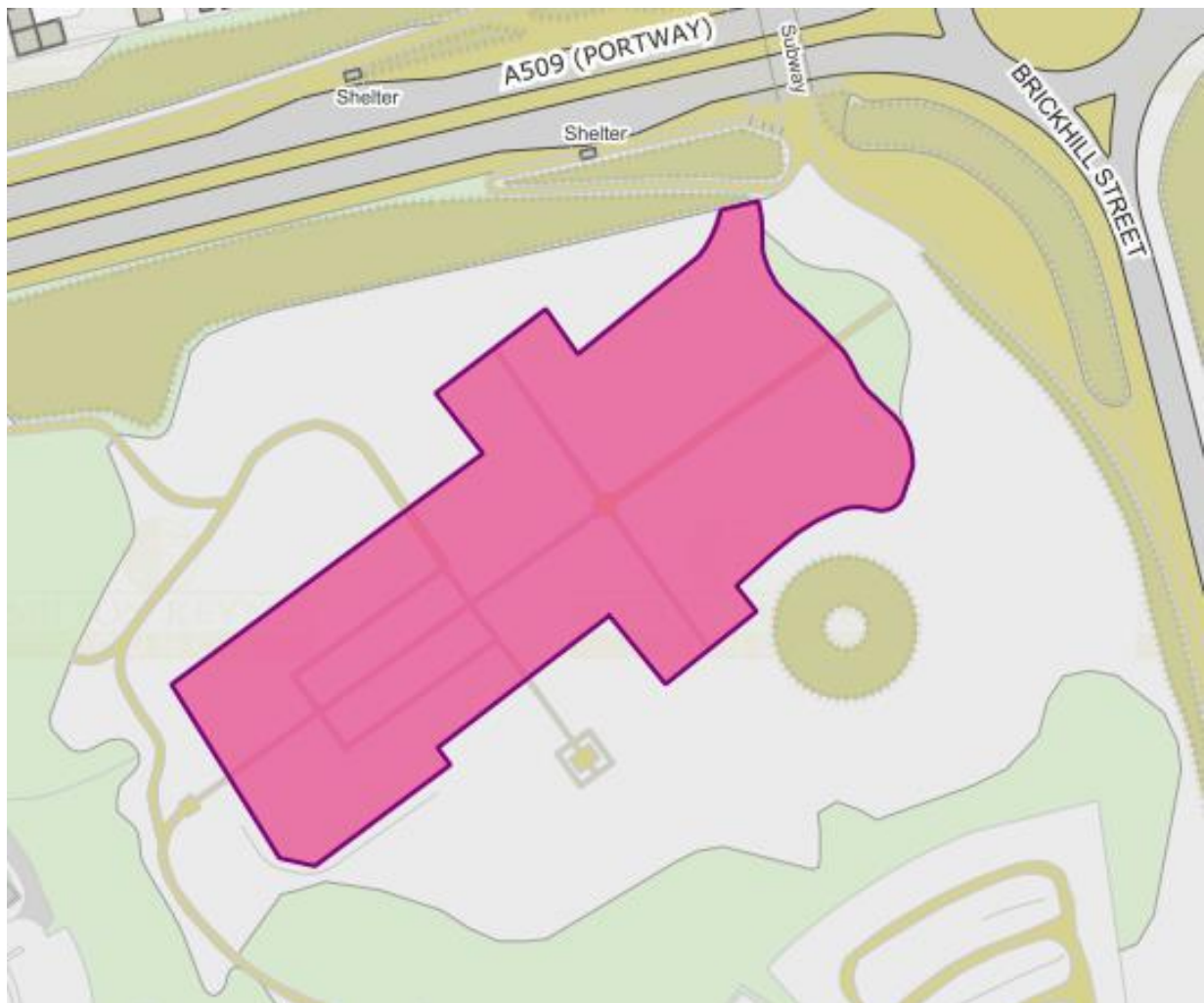


Newlands

HR140 Tree Cathedral

Milton Keynes Development Corporation

Livingstone Drive



Oldbrook

HR141 NHBC Offices (former)

Robert Macdonald Associates

Boycott Avenue



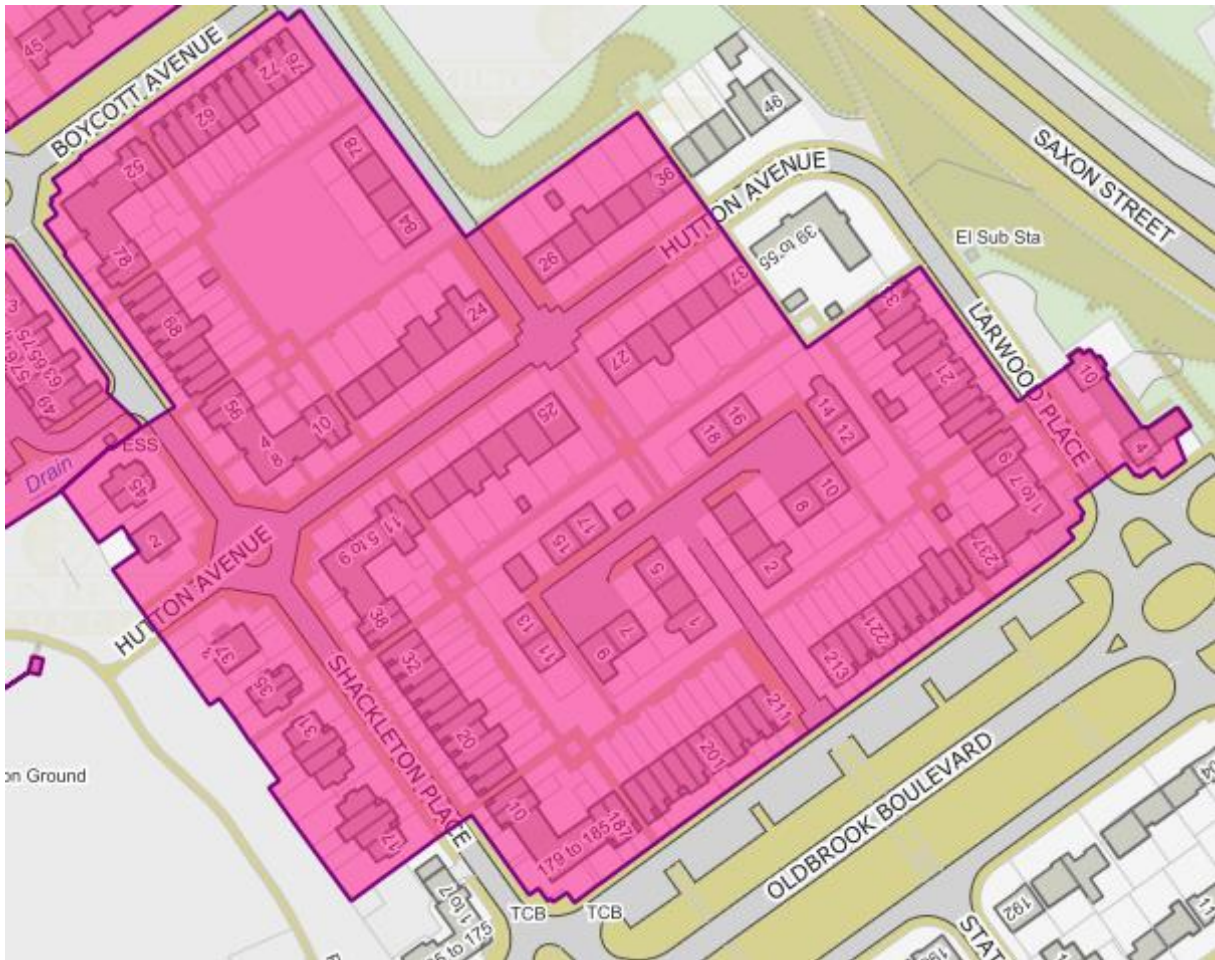
Note: HR143 also shown top right.

Oldbrook

HR142 Oldbrook 1

Milton Keynes Development Corporation

Shackleton Place



Oldbrook

HR143 Oldbrook 2

Colquhoun and Miller

Sutcliffe Avenue



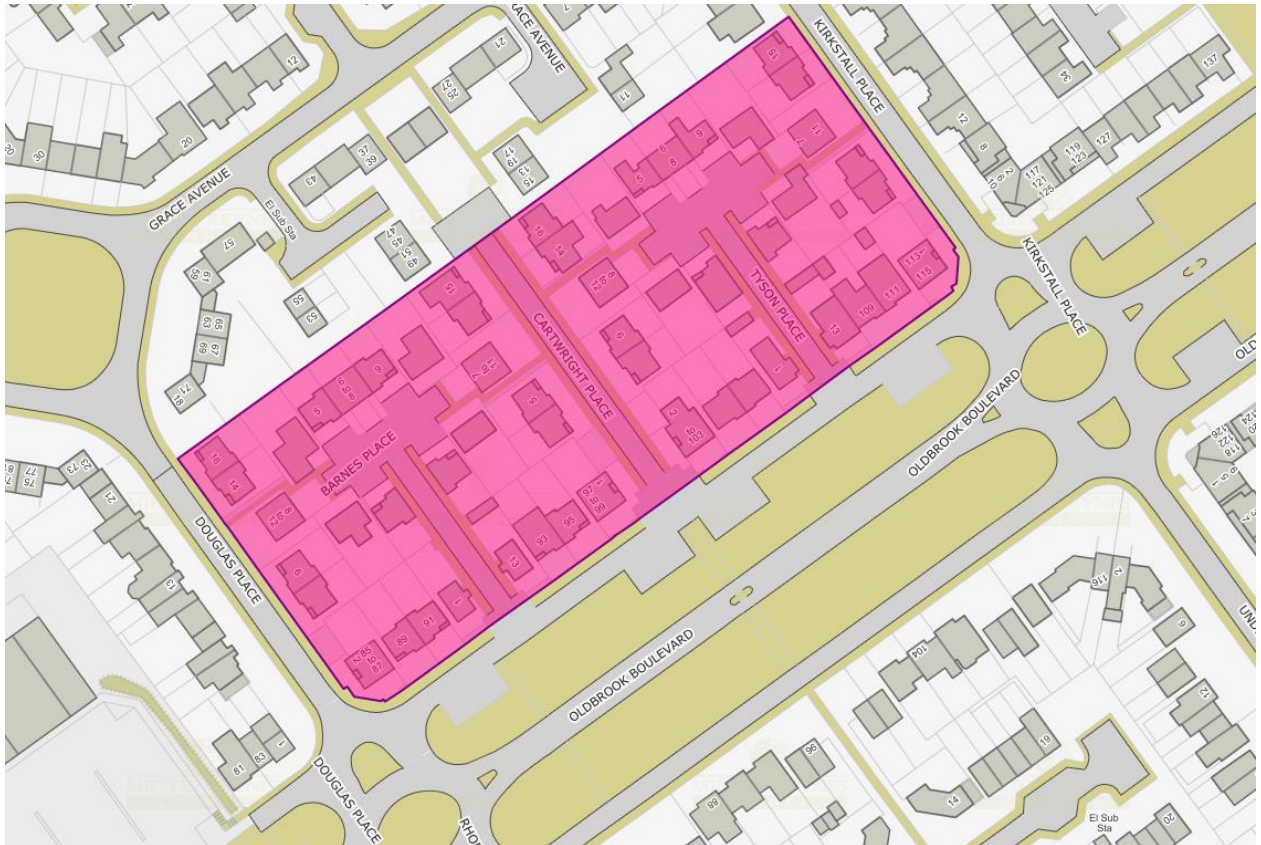
Note HR143 shown in centre of plan.

Oldbrook

HR144 Oldbrook 6

Milton Keynes Development Corporation

Oldbrook Boulevard



Oldbrook

HR145 Oldbrook E

Wayland Tunley Associates

Barrington Mews

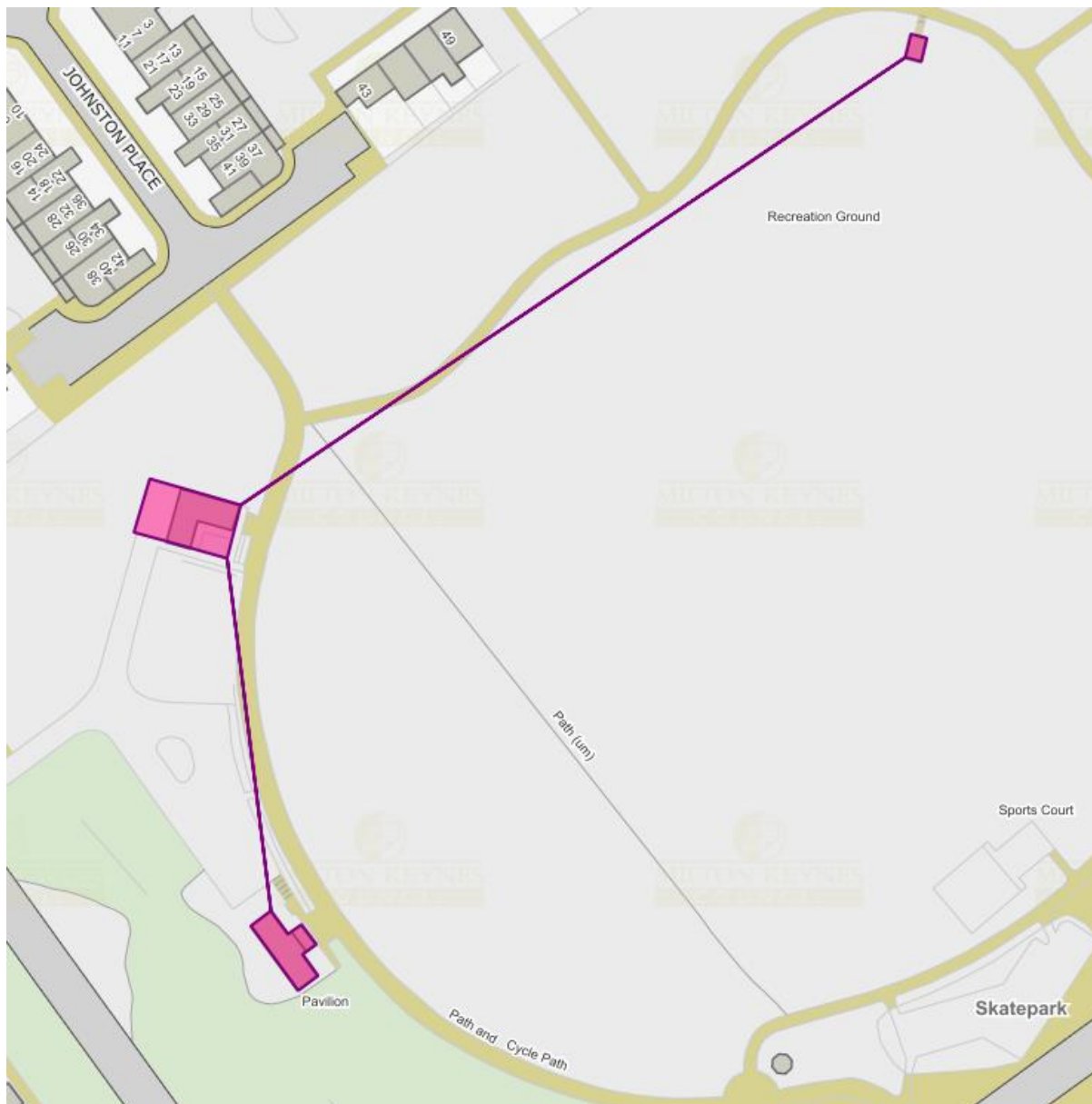


Oldbrook

HR146 Pavilion and Service Buildings

Milton Keynes Development Corporation

Oldbrook Green



Note: Linking lines do not form part of the nomination.

Oldbrook

HR147 Templar House (former - now Chancery Pavilion)

Tuckley Walker

Boycott Avenue

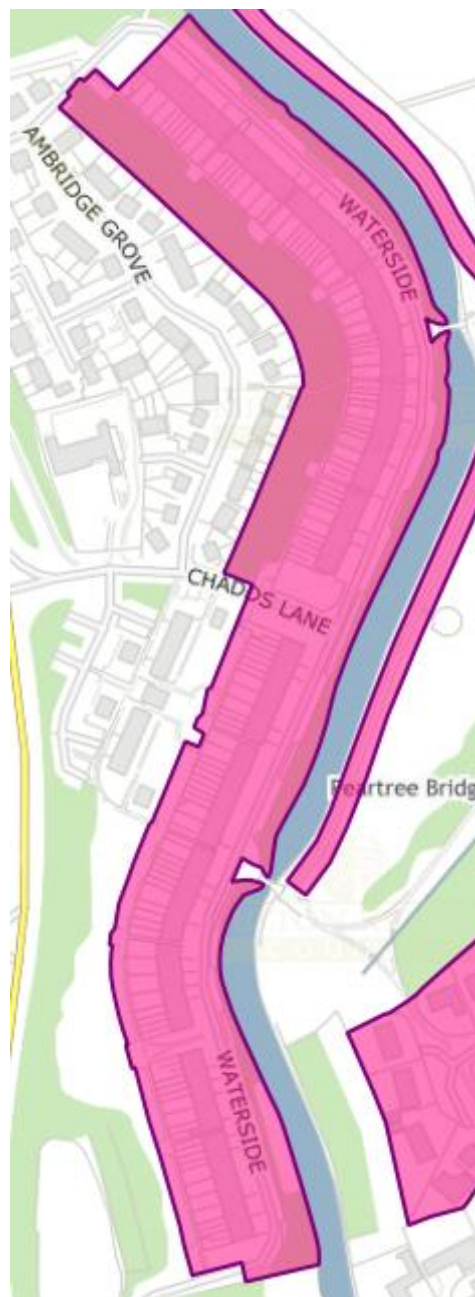


Peartree Bridge

HR149 Peartree Bridge 1

Milton Keynes Development Corporation

Waterside



Note: HR84 also shown to right.

Peartree Bridge

HR150 Triceratops

Bill Billings

Waterside

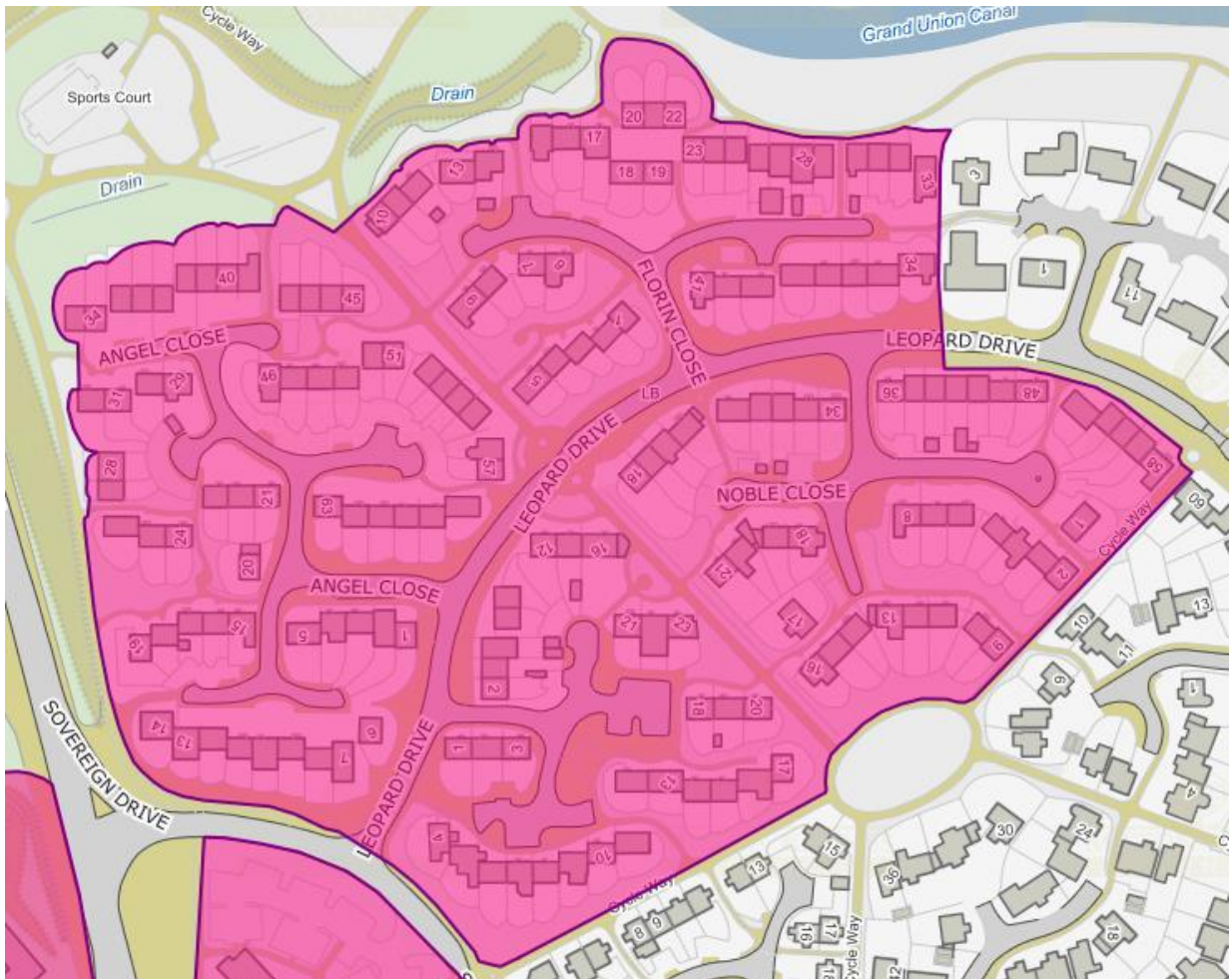


Pennyland

HR151 Pennyland 1

Milton Keynes Development Corporation

Leopard Drive

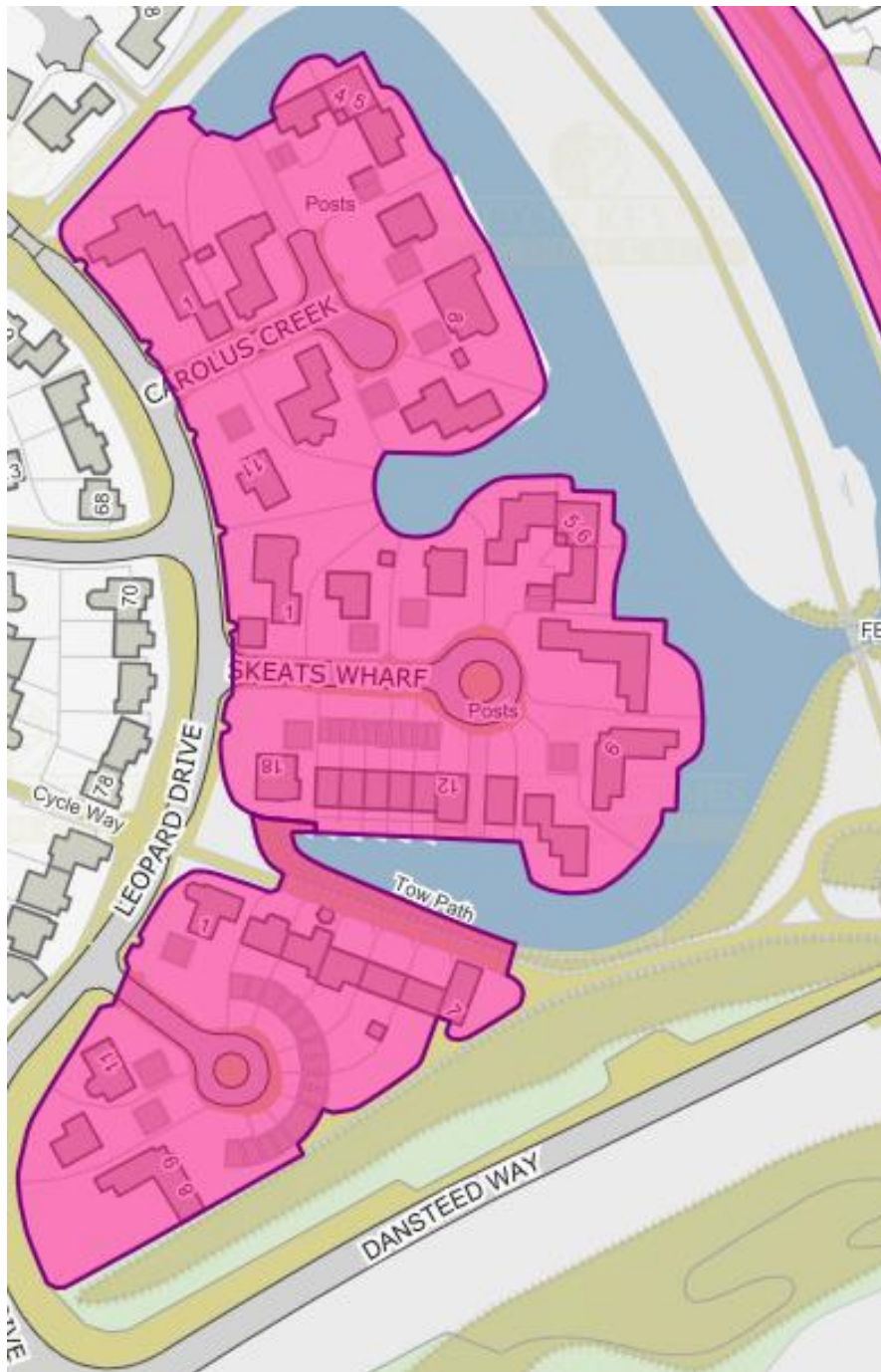


Pennyland

HR152 Pennyland 4

Trevor Denton Wayland Tunley

Skeats Wharf

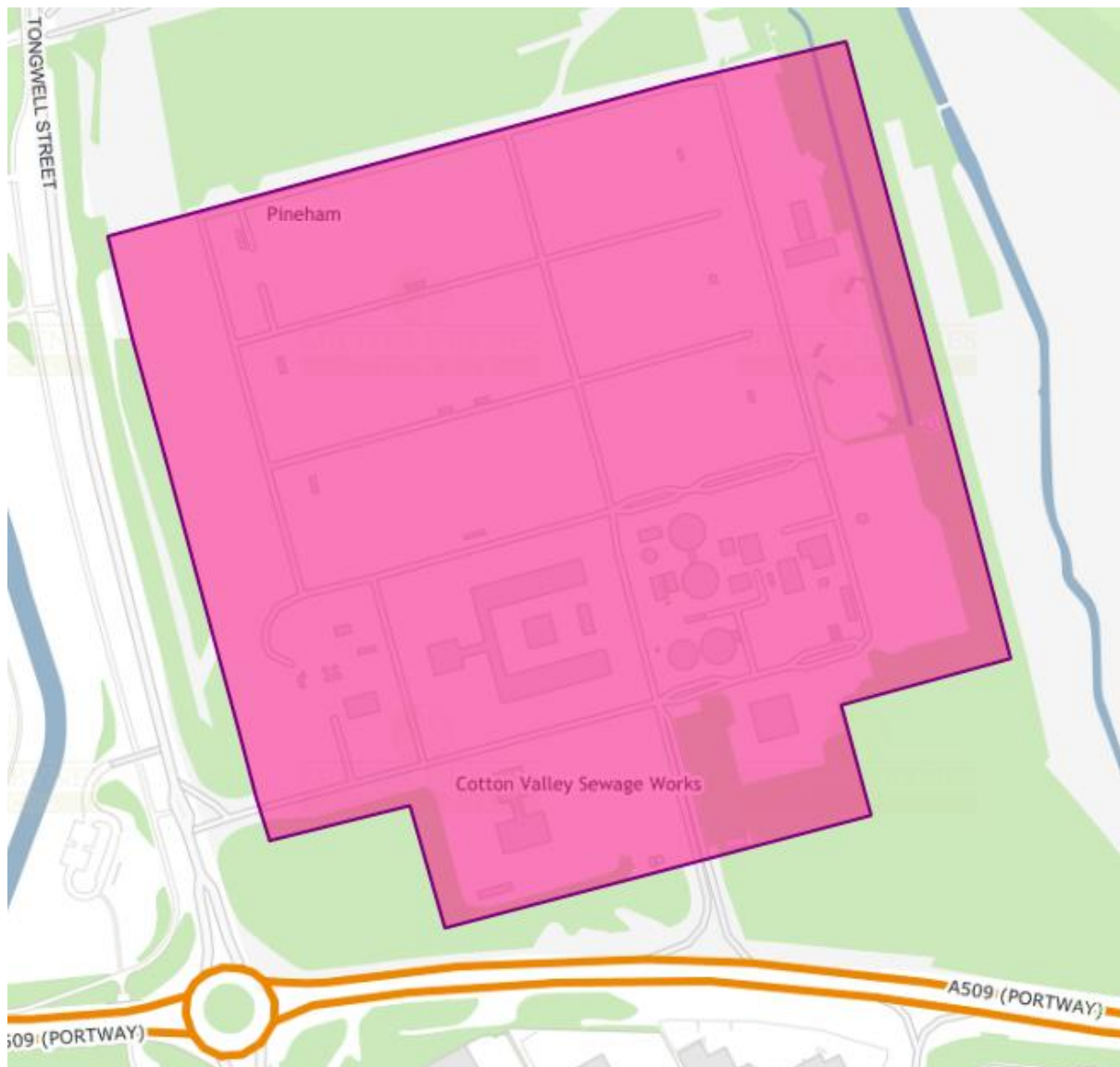


Pineham

HR153 Cotton Valley Sewage Works

Milton Keynes Development Corporation

V11 Tongwell Street

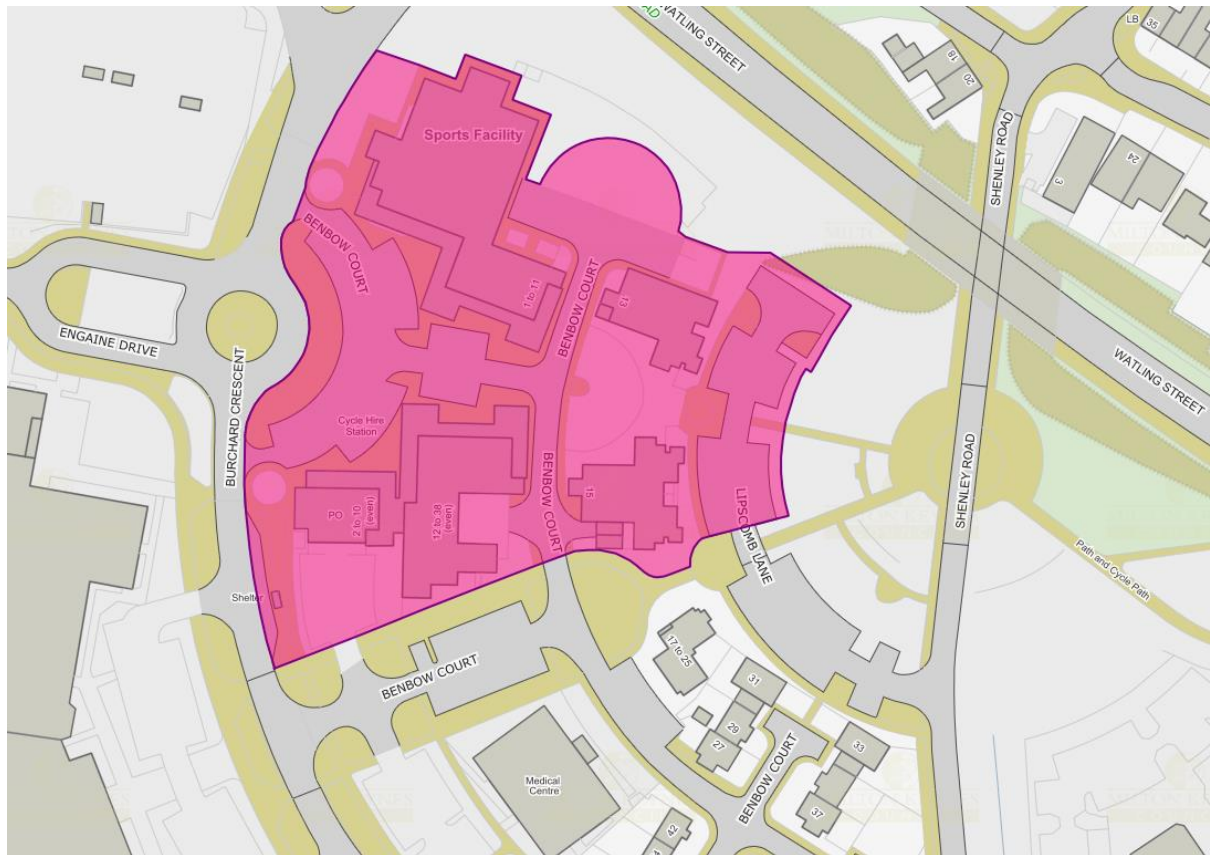


Shenley Church End

HR156 Local Centre

Planning Design Development Ltd

Benbow Court

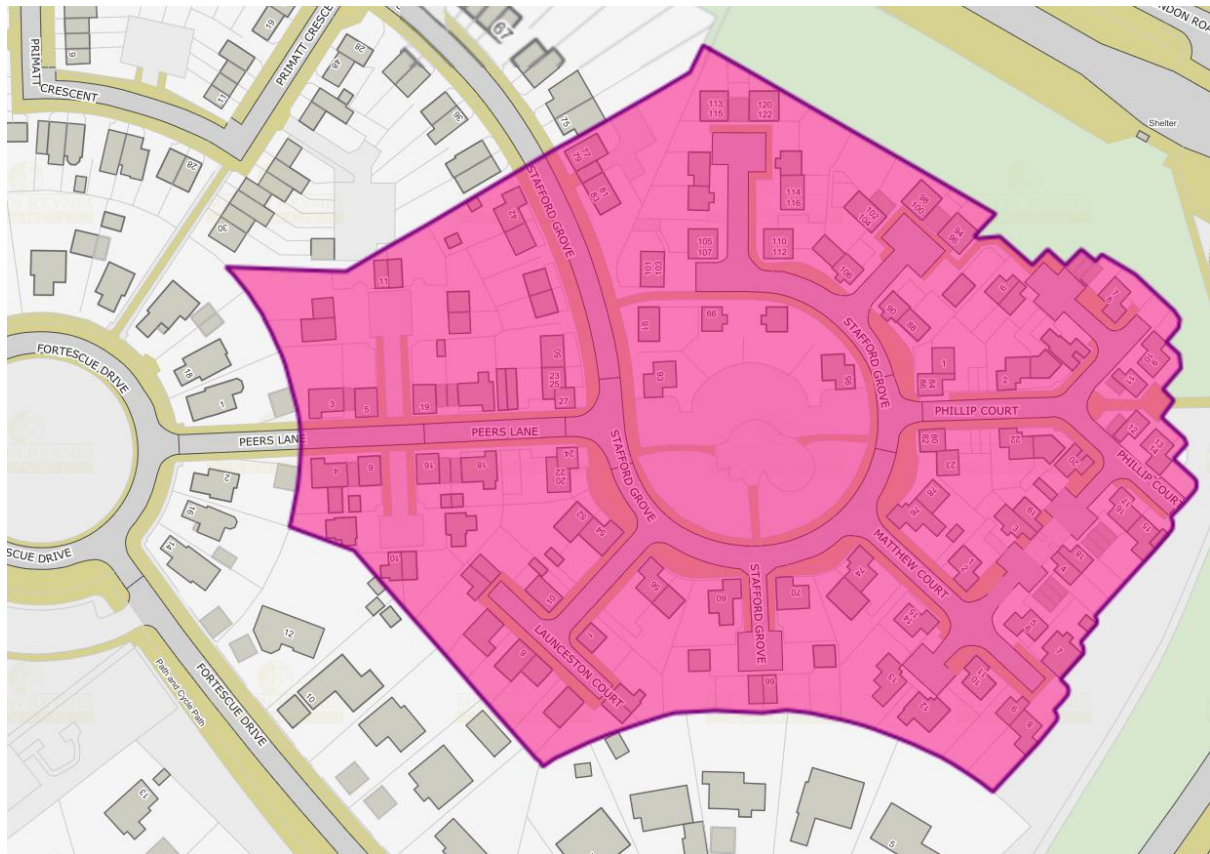


Shenley Church End

HR159 Shenley Church End 5B

MacCormac Jamieson and Prichard

Matthew Court



Shenley Lodge

HR160 EnergyWorld

Milton Keynes Development Corporation, others

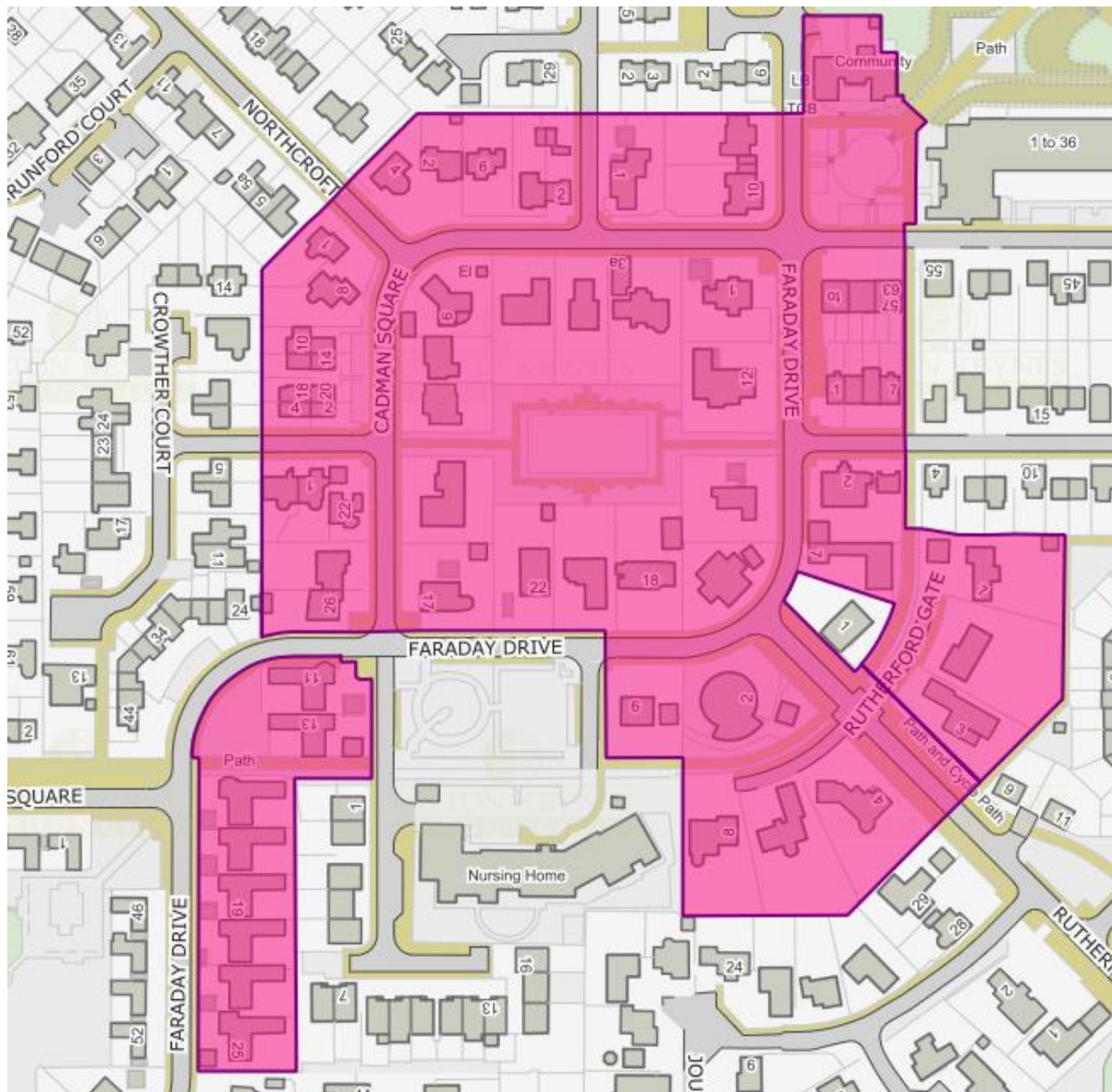
Cadman Square

And

HR161 Shenley Lodge F

Feilden Clegg Design

Faraday Drive

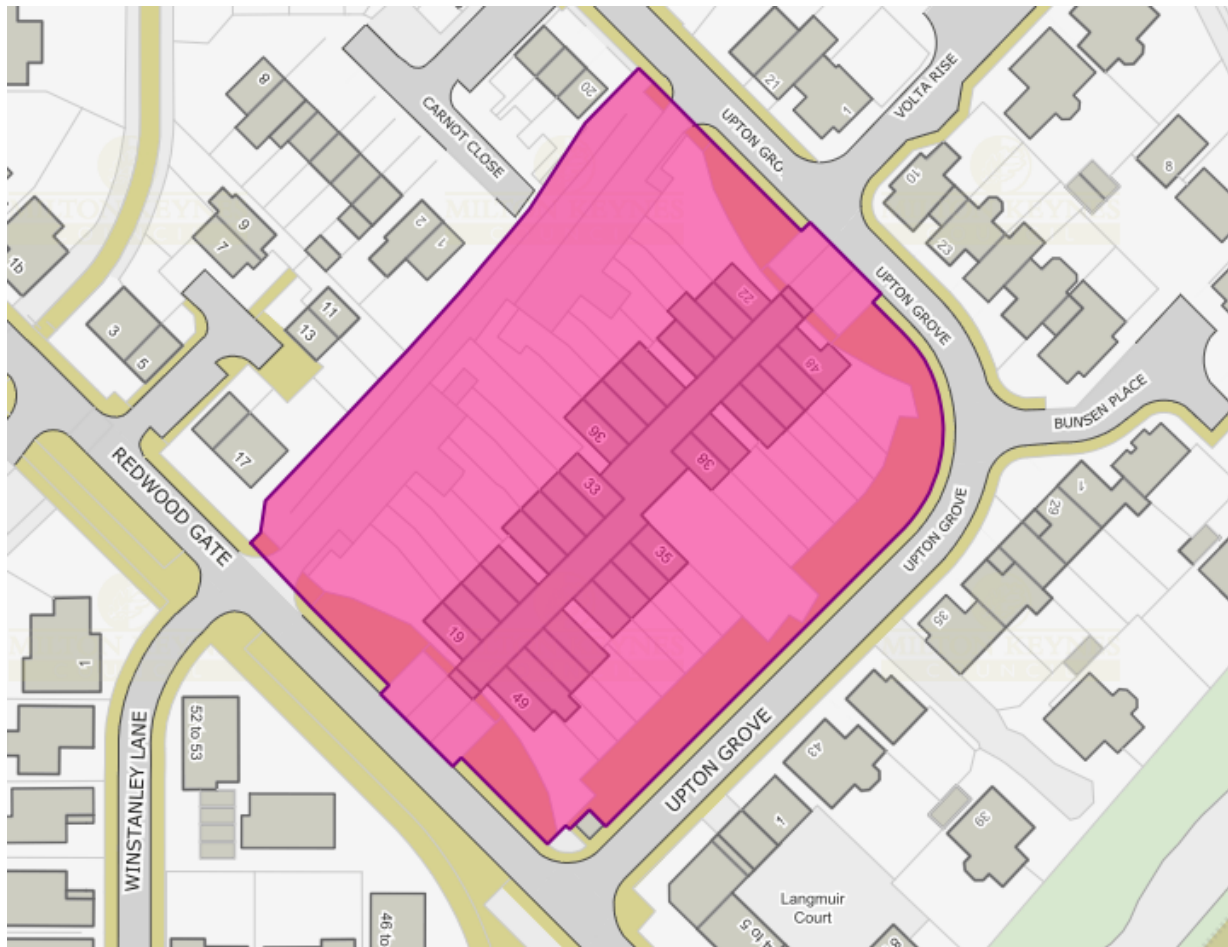


Shenley Lodge

HR162 Shenley Lodge X

Hutton Nichols and Partners

Redwood Gate

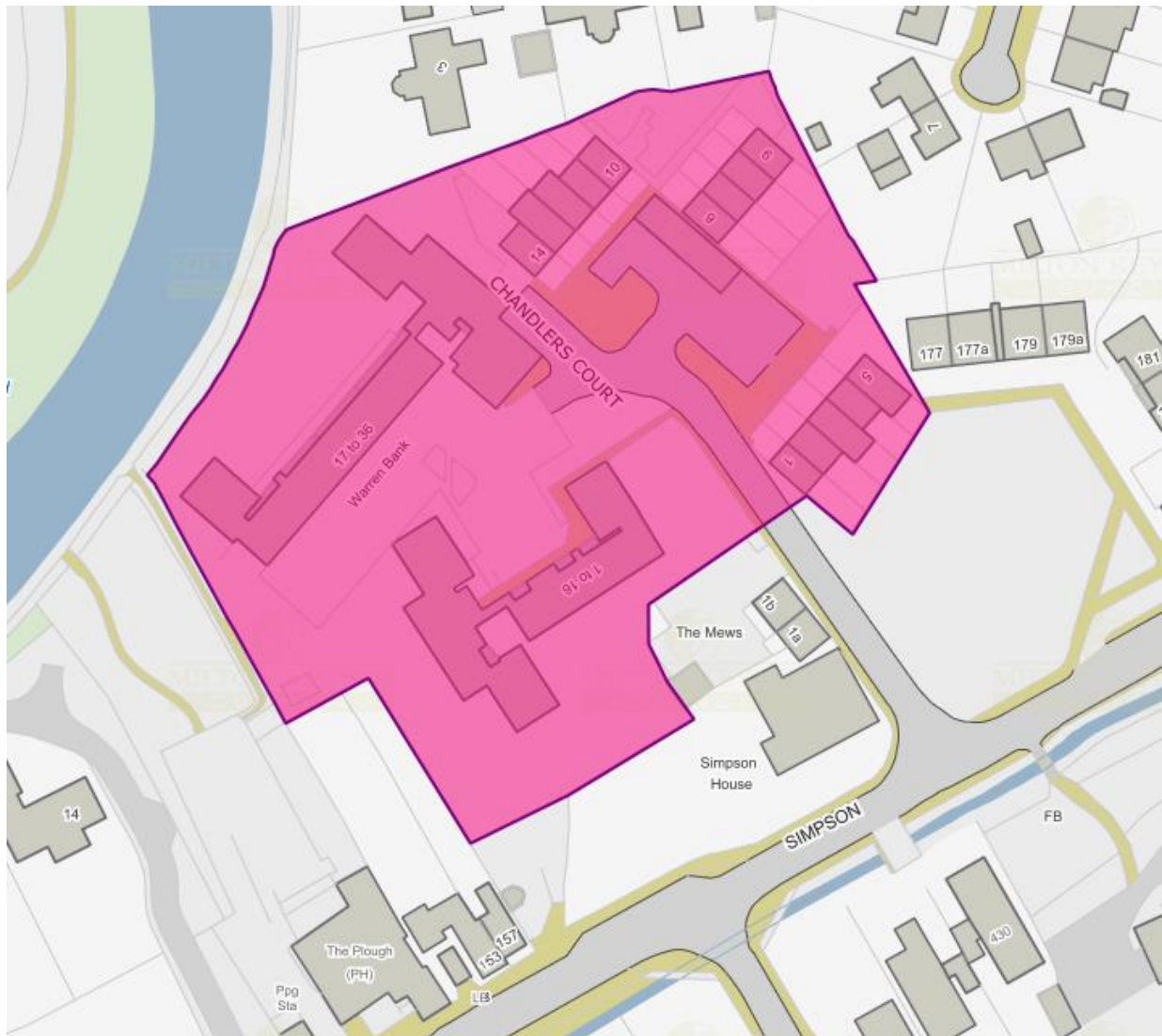


Simpson

HR164 Simpson 1

Milton Keynes Development Corporation

Warren Bank/Chandler Court

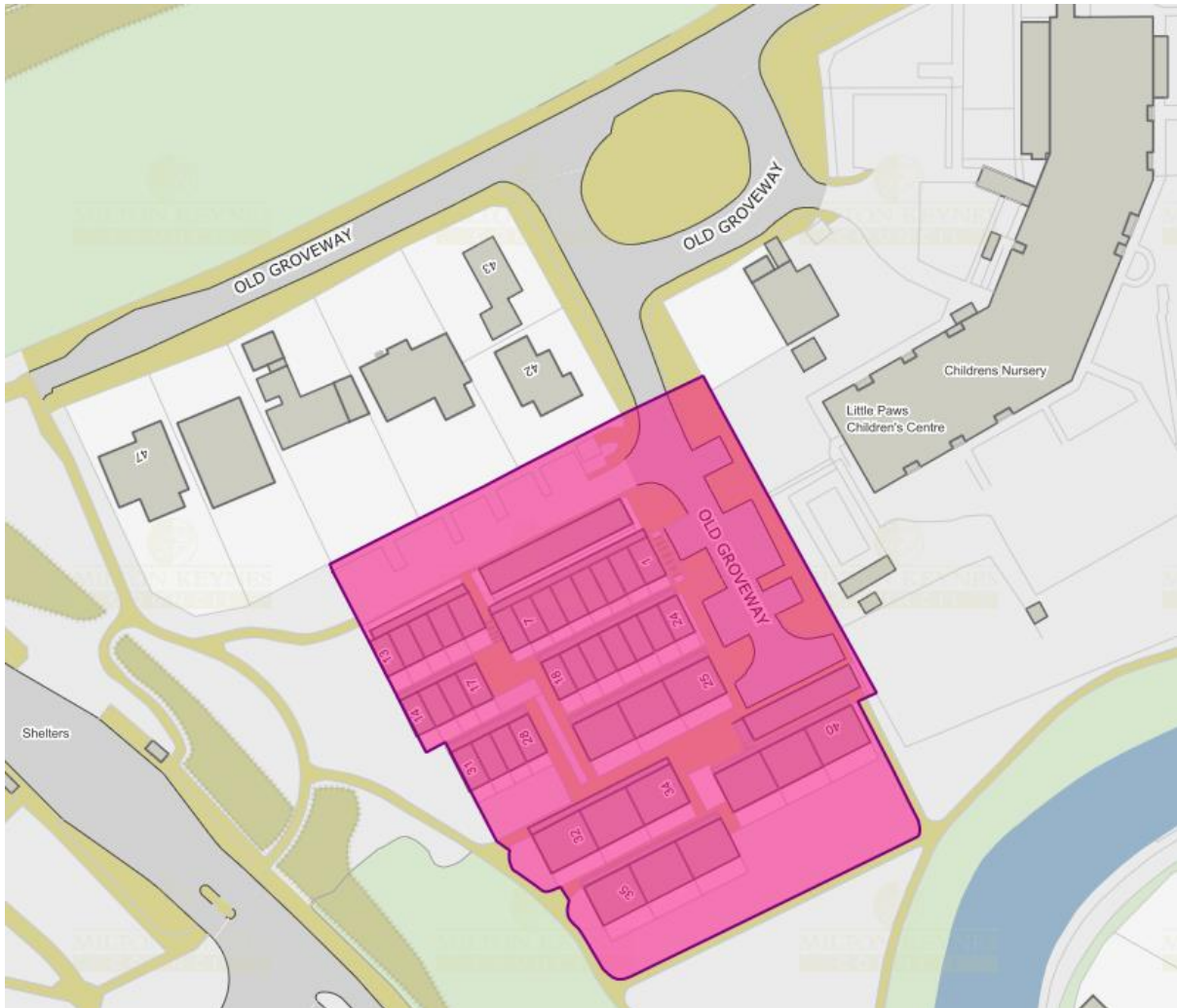


Simpson

HR165 Simpson 2

Phippen Randall Parkes

Old Groveway



Simpson

HR166 Simpson 3

Milton Keynes Development Corporation

Lissel Road



Simpson

HR167 Simpson 4

Peter Womersley

Hanmer Road

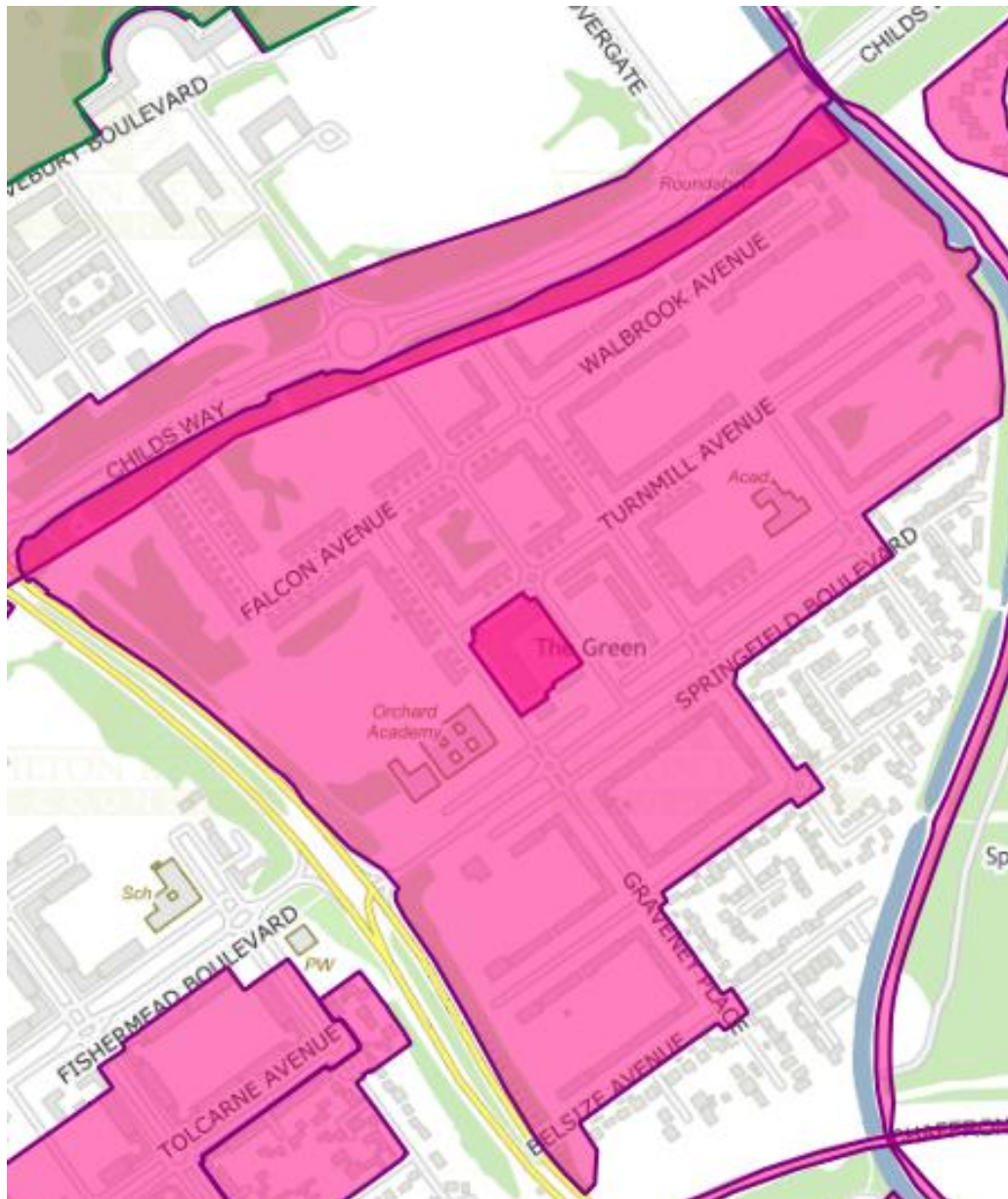


Springfield

HR229 Springfield 1,2,3

Milton Keynes Development Corporation

Springfield

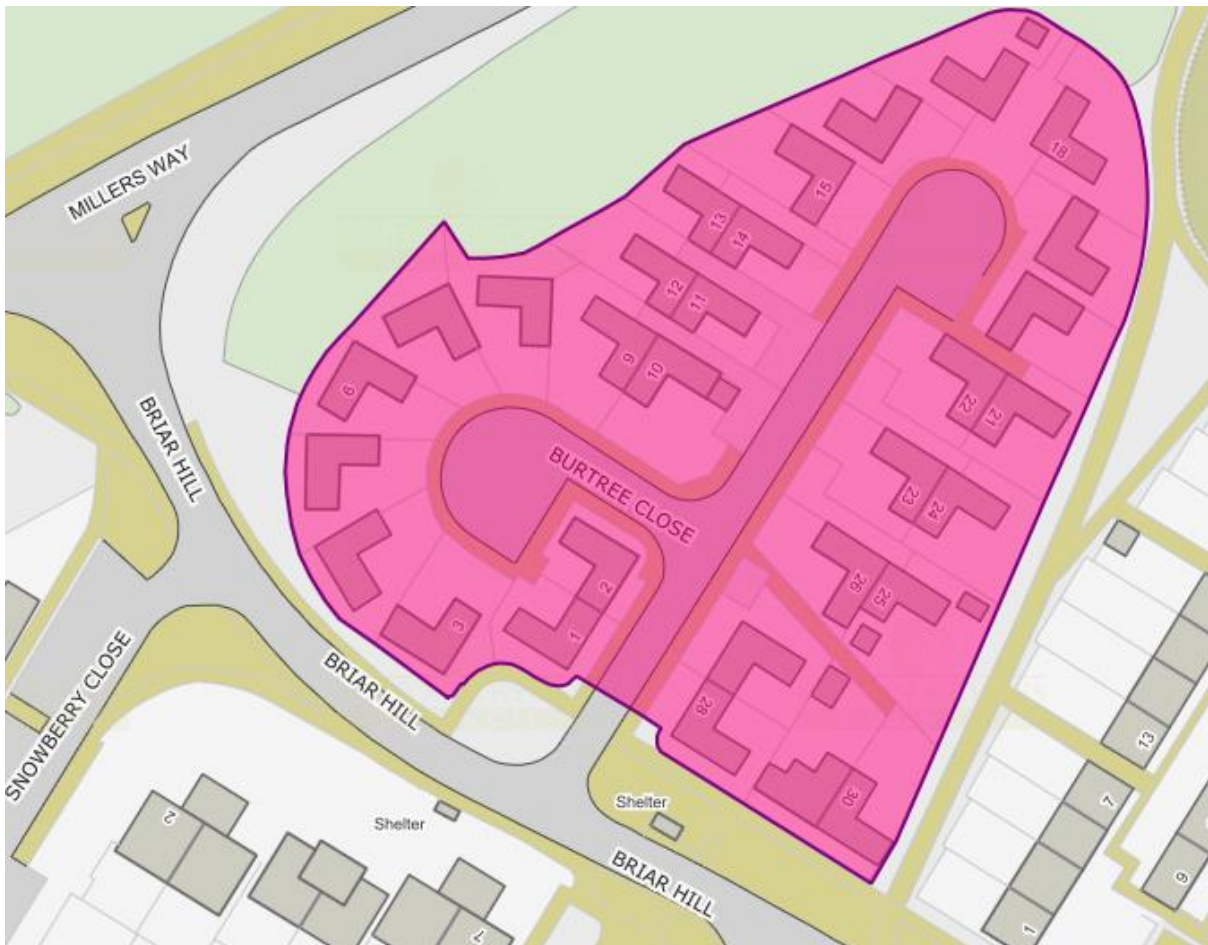


Stacey Bushes

HR170 Housing for the Elderly

David Byrne Associates

Burtree Close



Stantonbury

HR224 Bicycle Wall Mural

John Watson

Purbeck

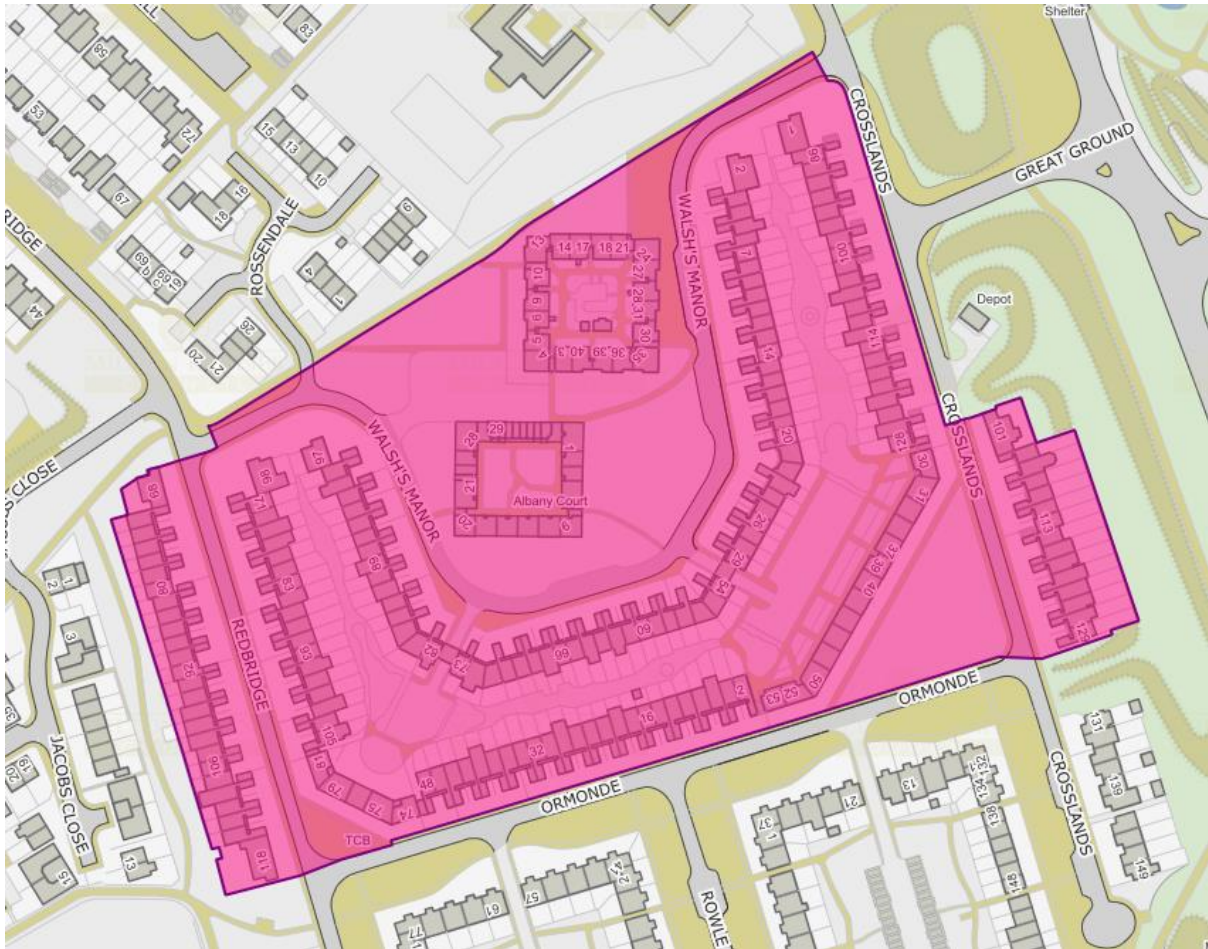


Stantonbury

HR173 Stantonbury 6

Gillespie, Kidd and Coia

Walshs Manor

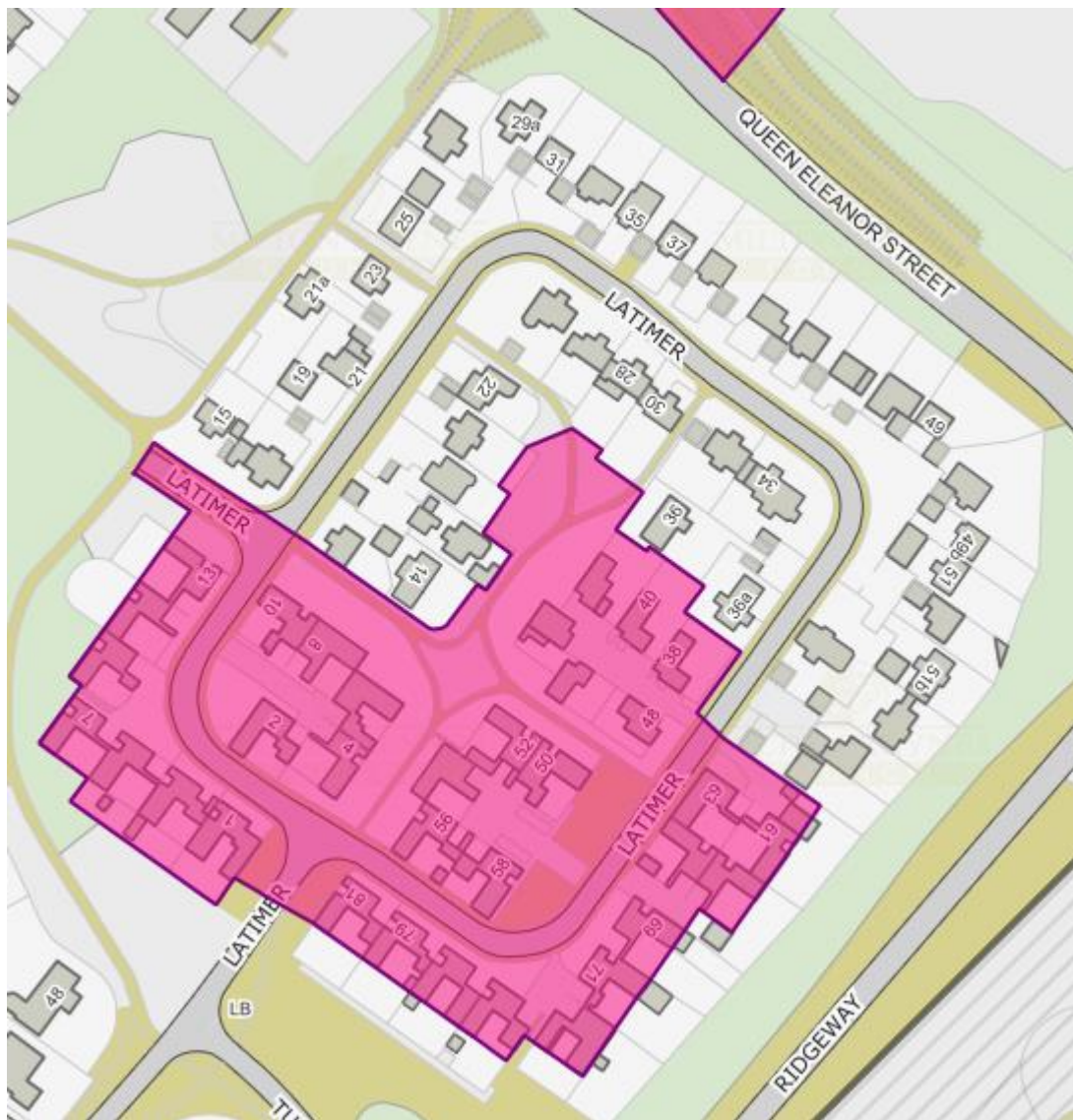


Stony Stratford

HR27 Calverton End 1/3 Housing

Frost Nicholls

Latimer



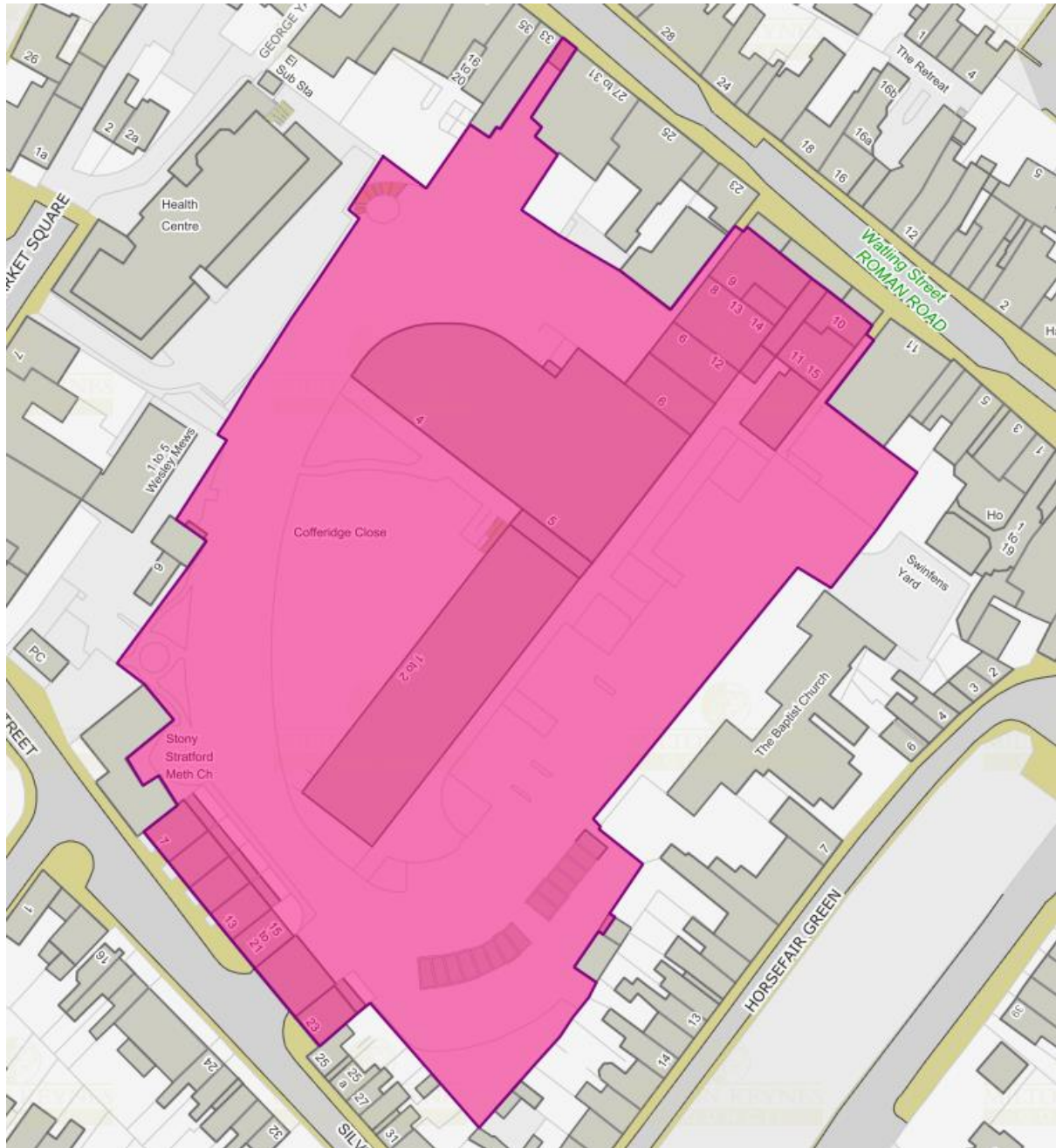
Note: final nomination boundary will reflect current garden extents.

Stony Stratford

HR174 Cofferridge Close

Milton Keynes Development Corporation

High Street

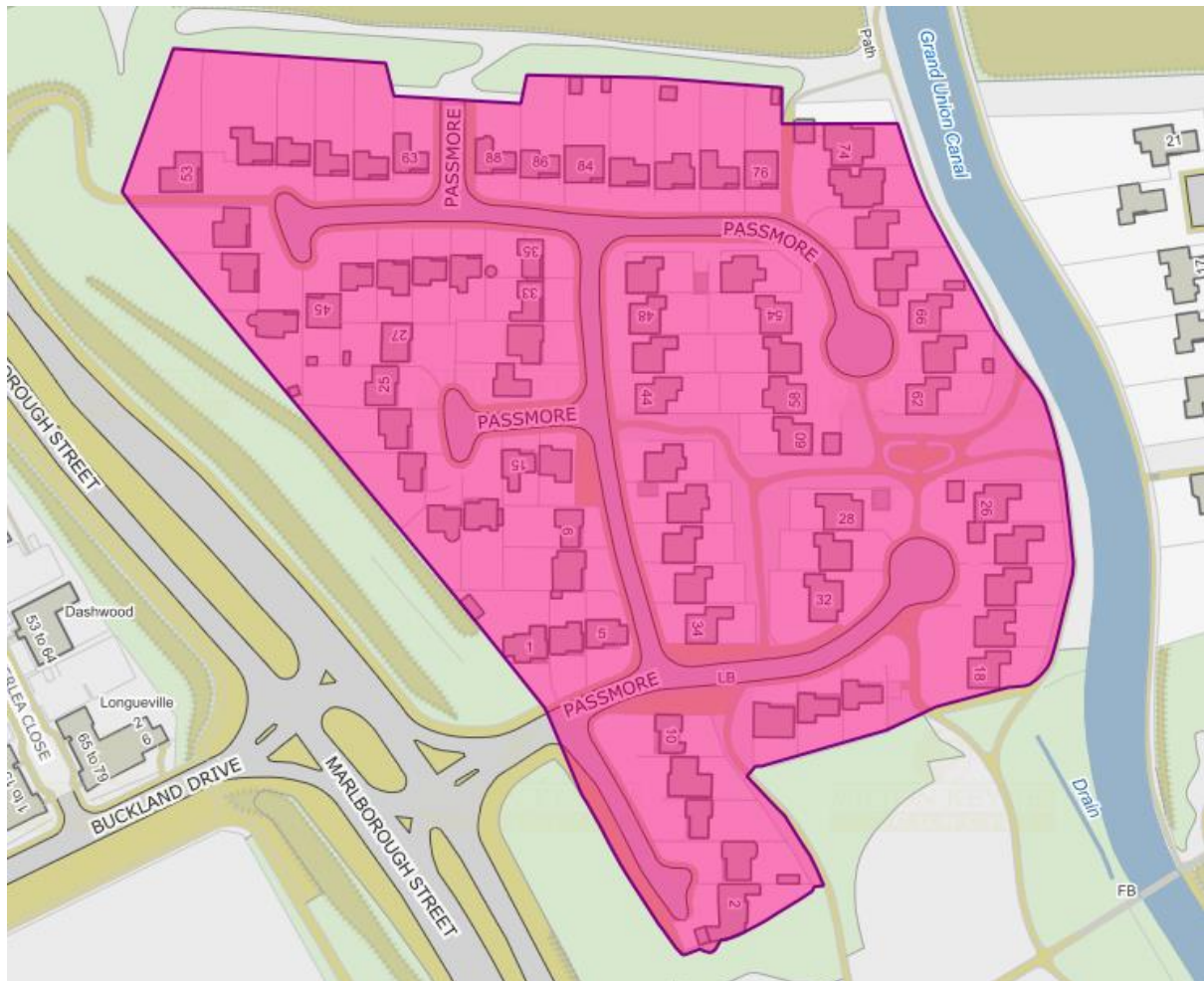


Tinkers Bridge

HR226 Tinkers Bridge 3

Phippen, Randall & Parkes

Passmore

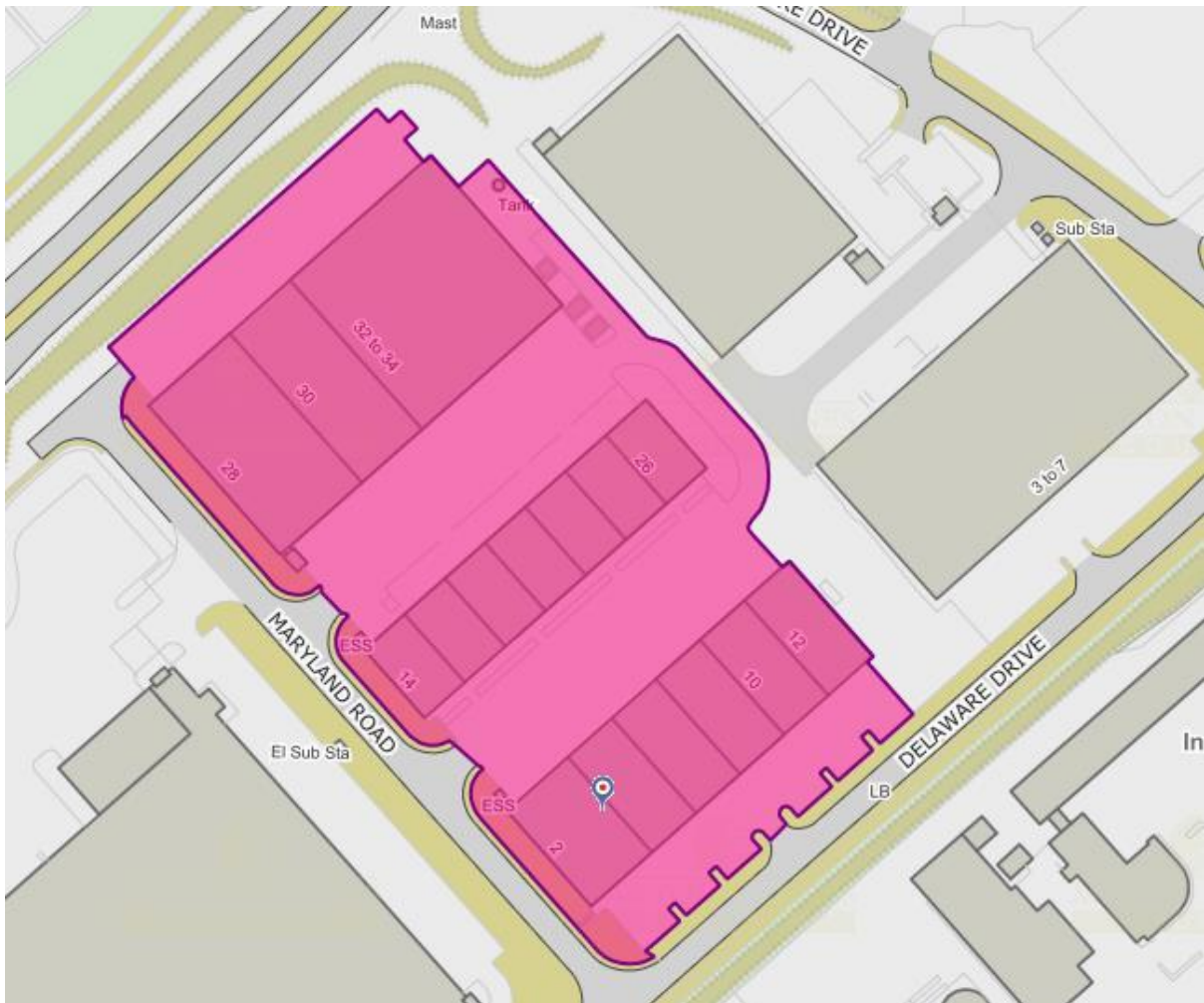


Tongwell

HR181 Tongwell 1 AFUs

Milton Keynes Development Corporation

Maryland Road

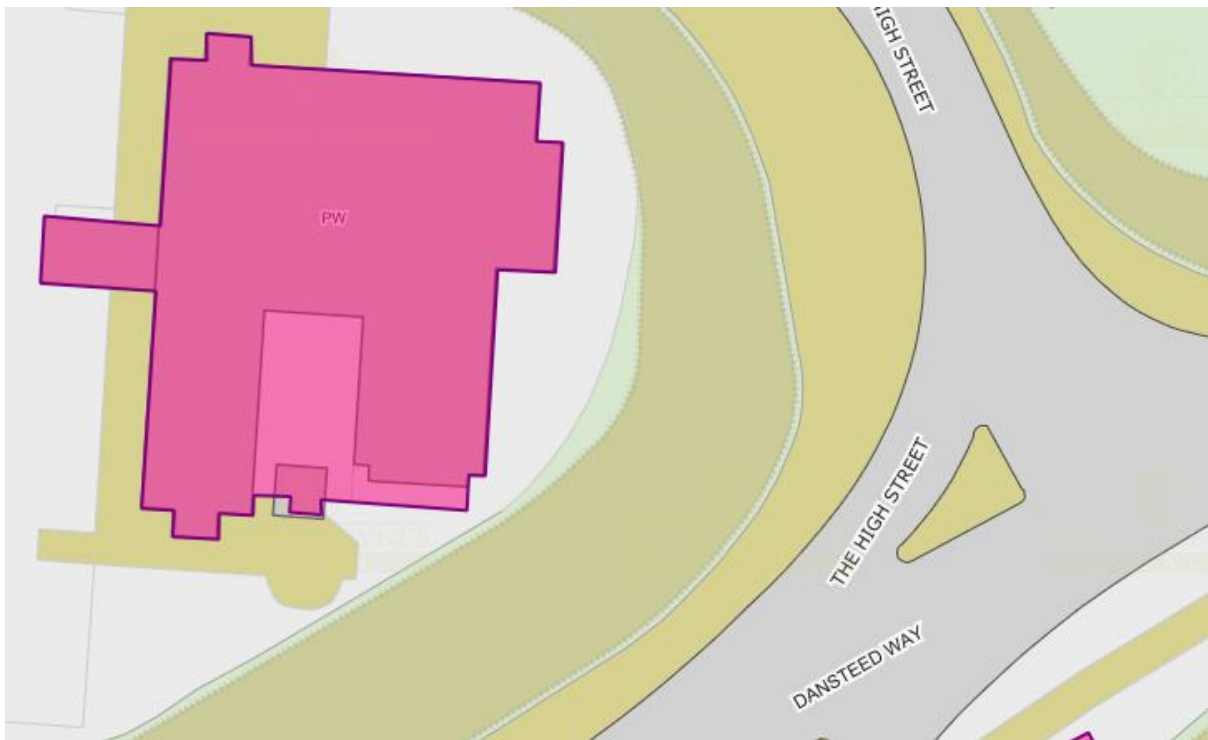


Two Mile Ash

HR182 Church of Jesus Christ of Latter Day Saints

John Parker and Associates

The High Street



Two Mile Ash

HR183 Church of the Holy Cross

Victor Farrar and Associates

The High Street



Two Mile Ash

HR184 Local Shop

Milton Keynes Development Corporation

The High Street



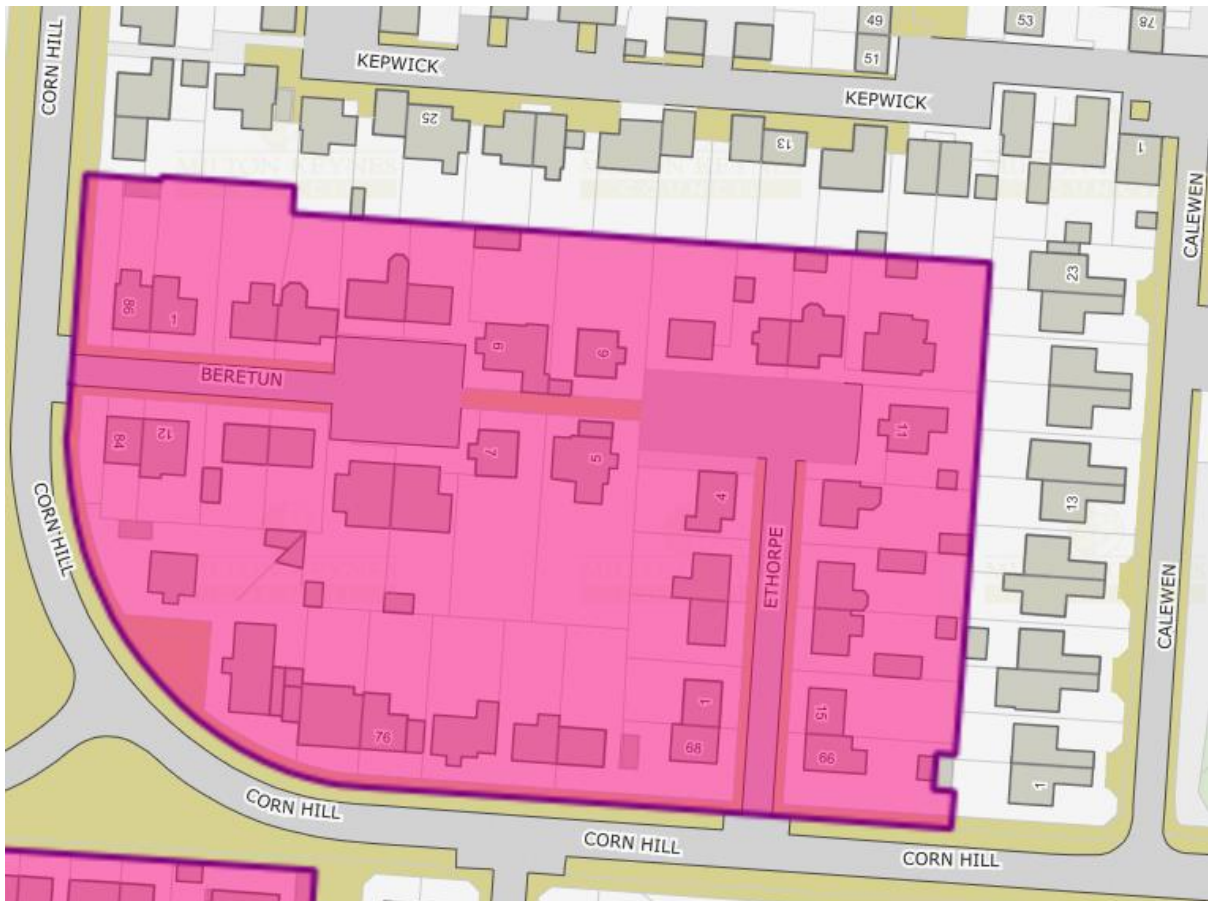
Note: HR227 overlays / surrounds.

Two Mile Ash

HR186 Two Mile Ash 5

Neylan and Ungless

Beretun/Ethorpe

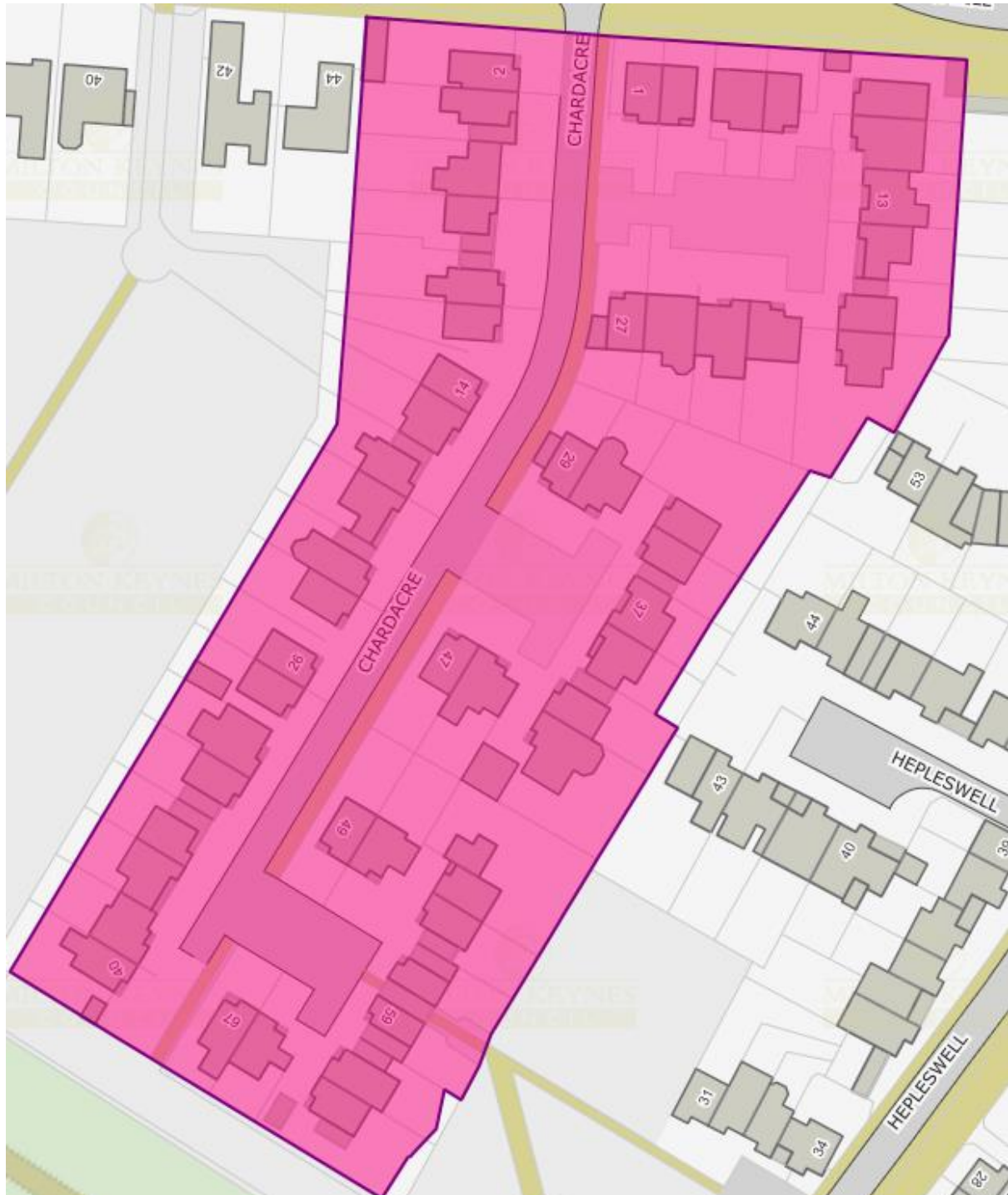


Two Mile Ash

HR187 Two Mile Ash 6/6A

Colquhoun and Miller

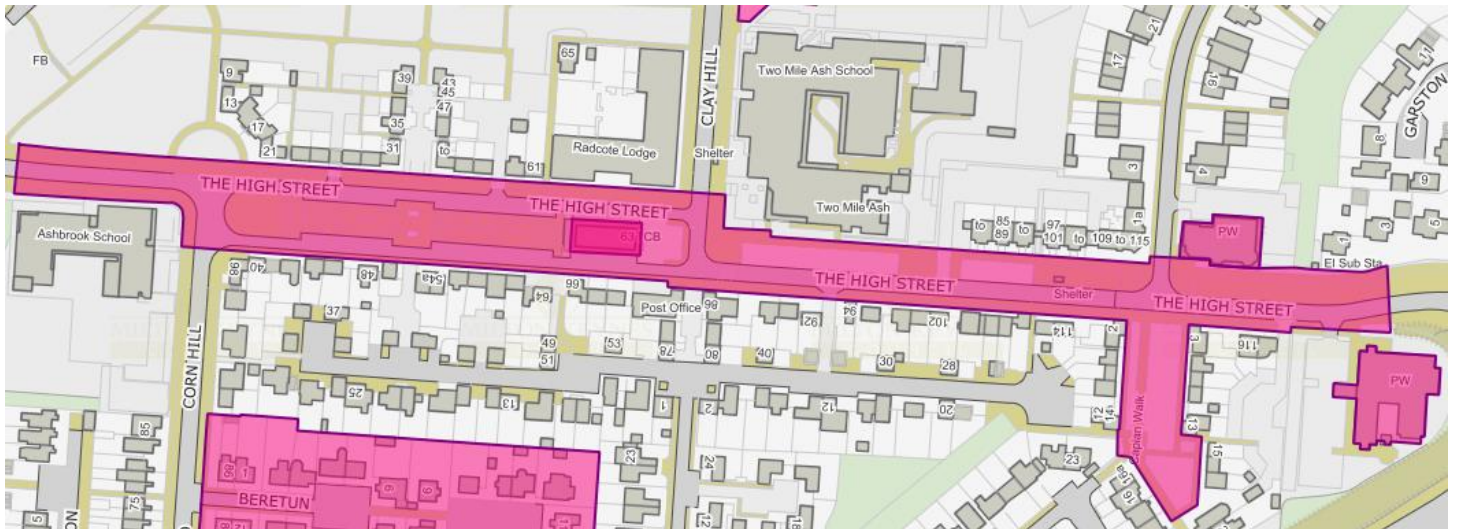
Chardacre



Two Mile Ash

HR227 Central Garden

Two Mile Ash



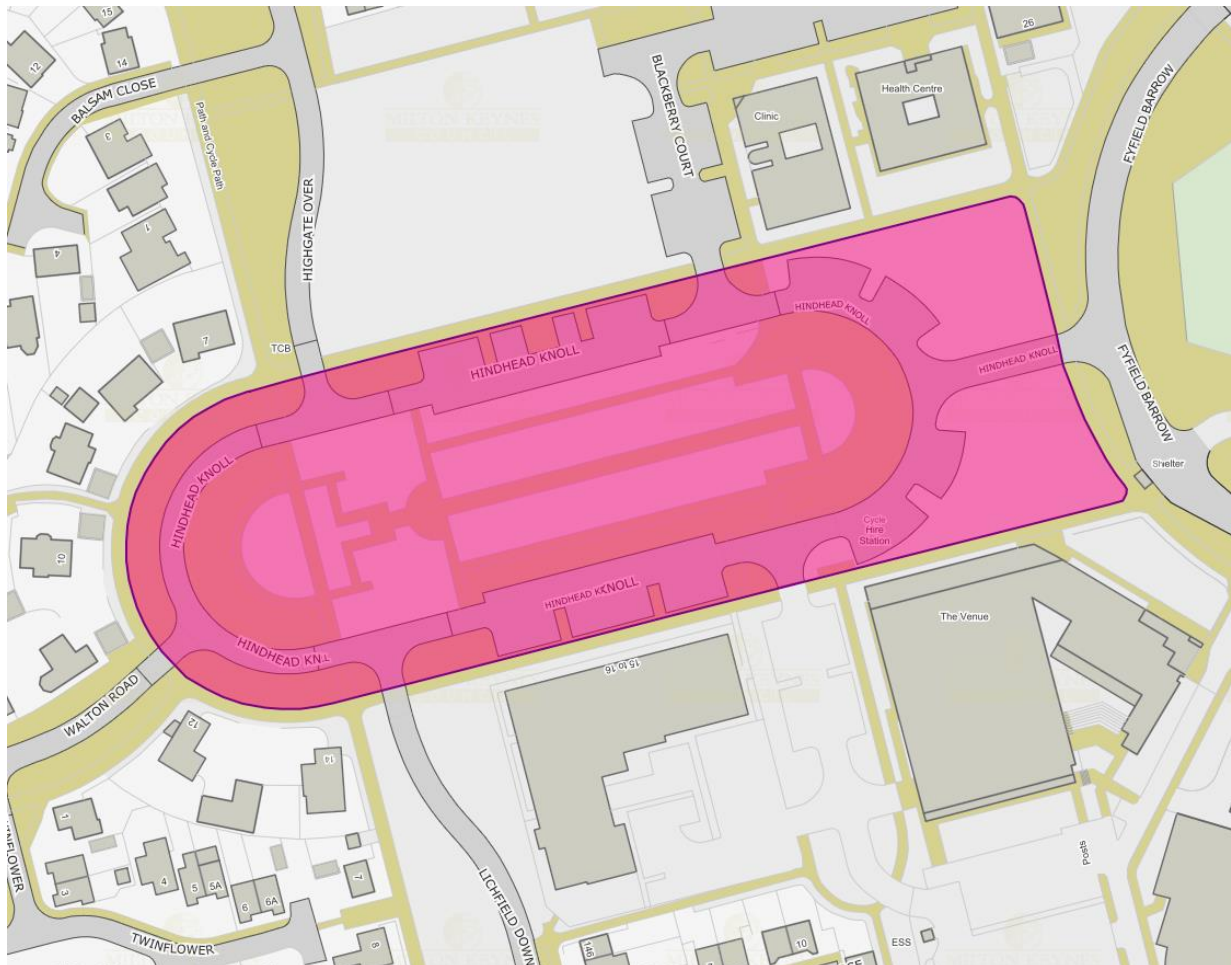
Note: HR182, HR183, HR184 and HR186 also shown

Walnut Tree

HR188 Hindhead Knoll Open Space

Milton Keynes Development Corporation

Hindhead Knoll

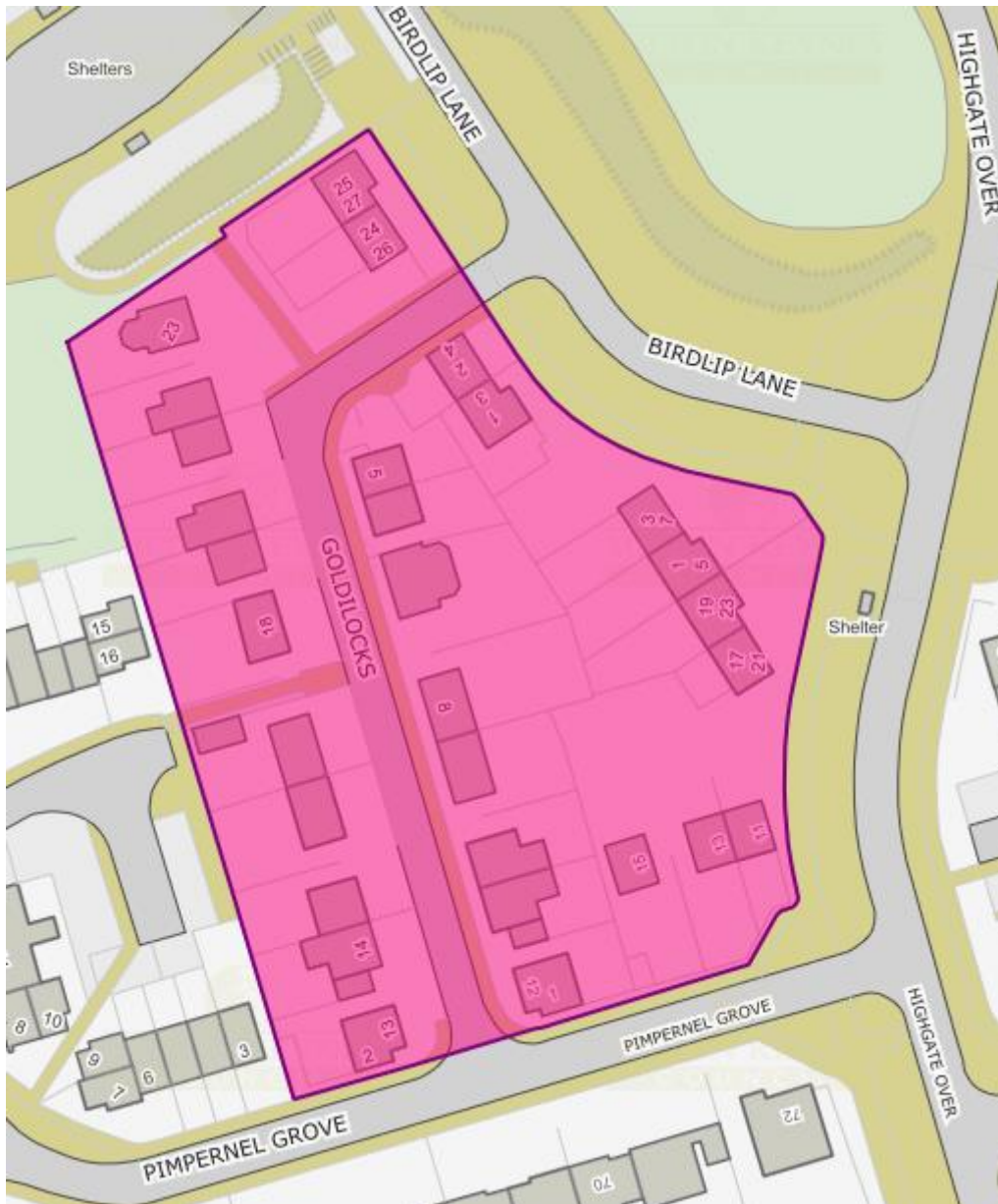


Walnut Tree

HR191 Walnut Tree 15A

Robert Macdonald Associates

Goldilocks

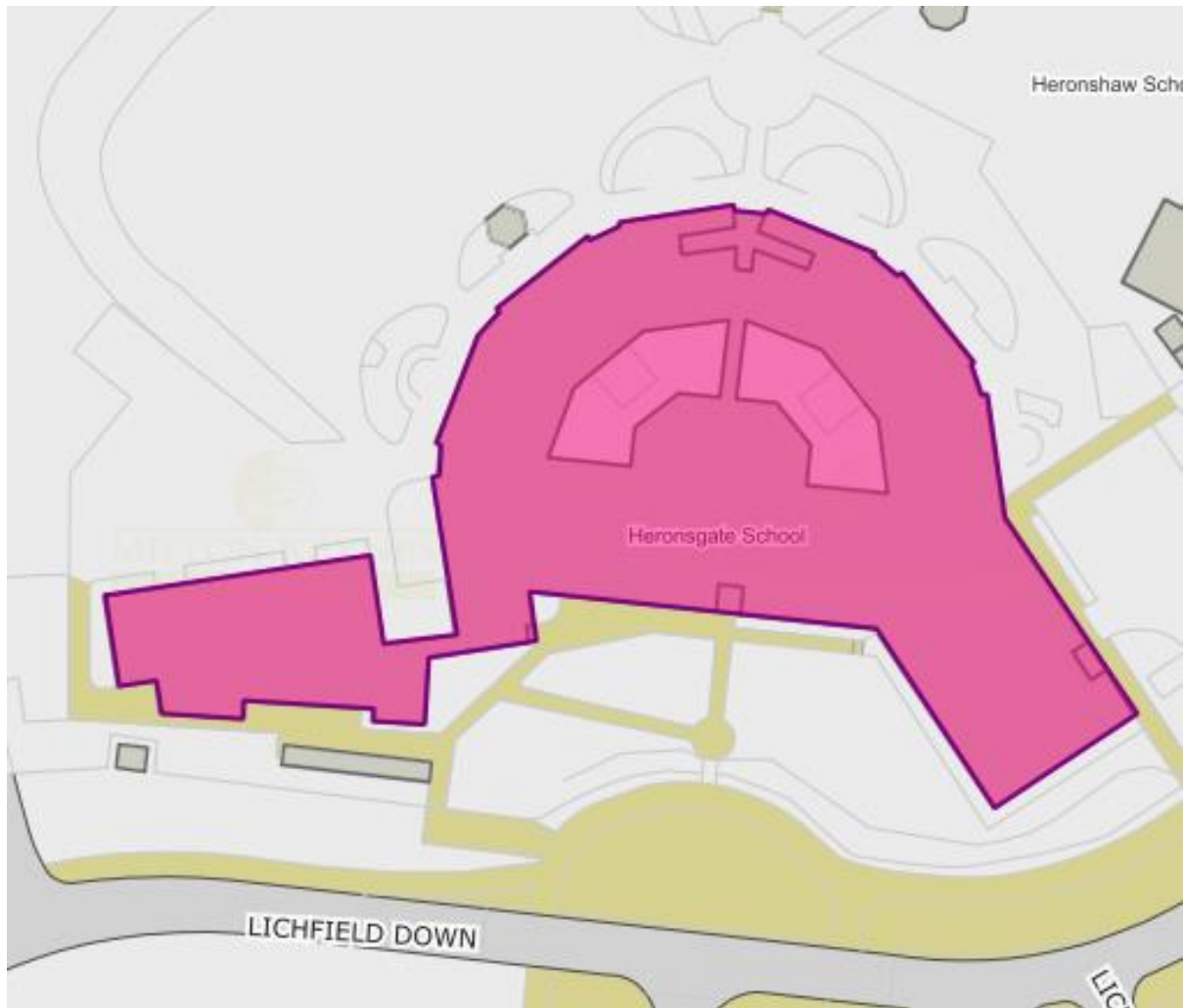


Walnut Tree

HR193 Heronsgate Combined School

Bucks County Council

Lichfield Down



Willen Lake

HR197 Peace Pagoda

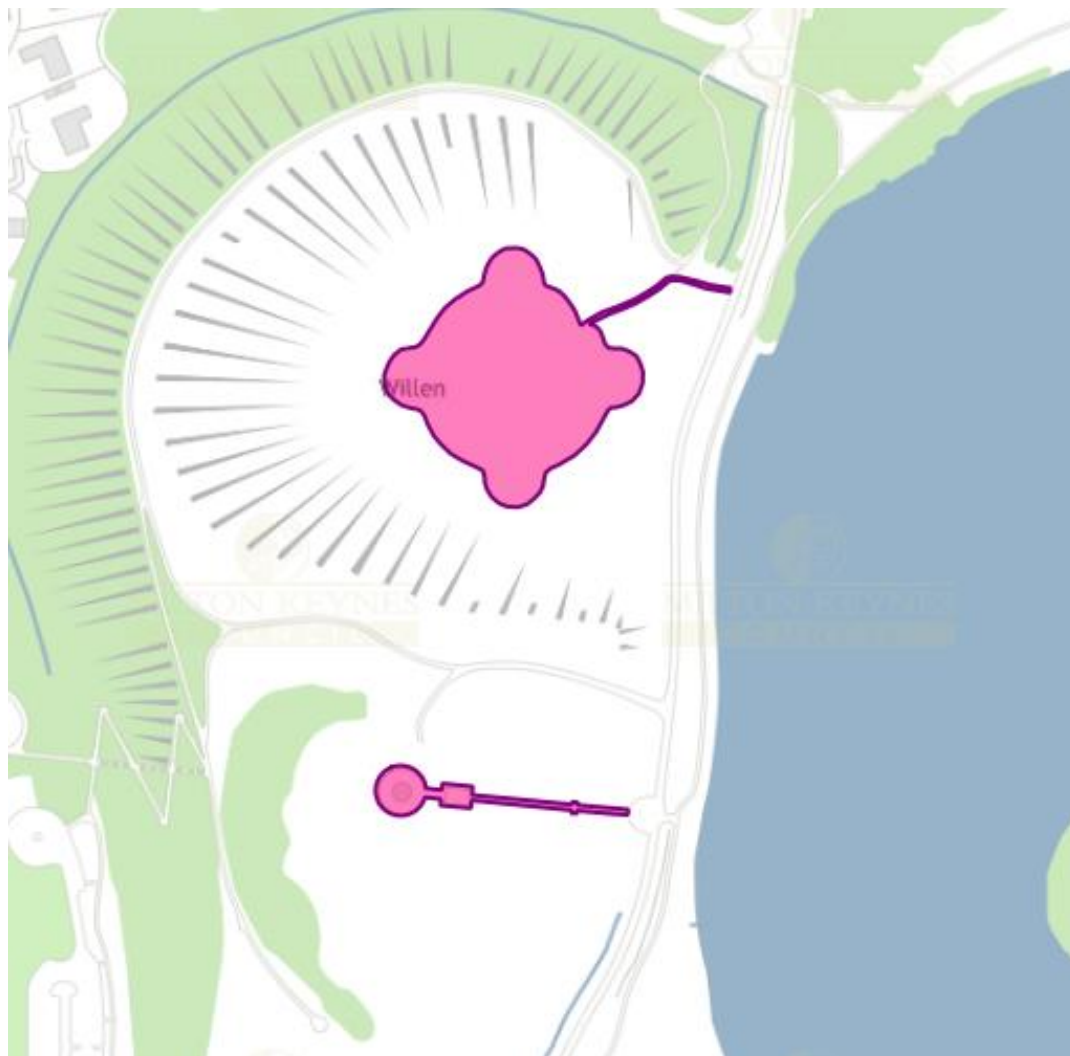
Minoru Okha with Tom Hancock

Willen Lake Park

and

HR203 Labyrinth

Milton Keynes Development Corporation

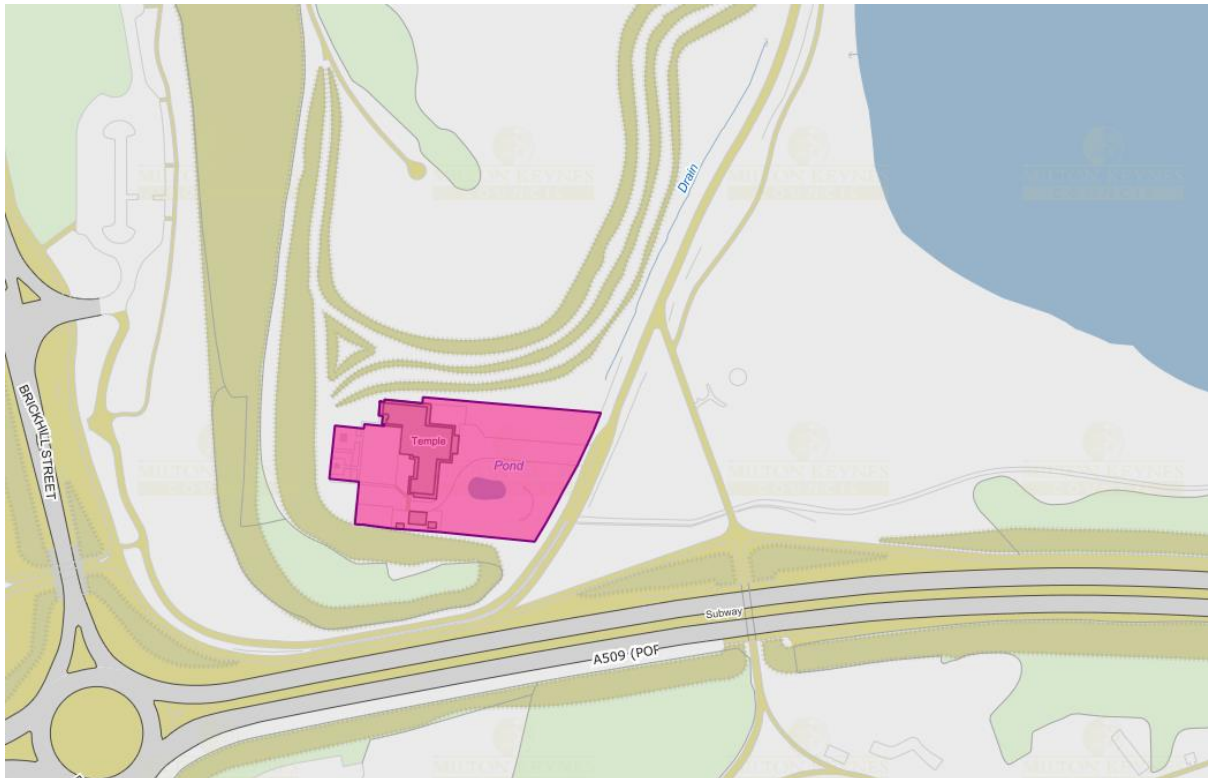


Willen Lake

HR198 Sangha

Minoru Okha

Willen Lake Park

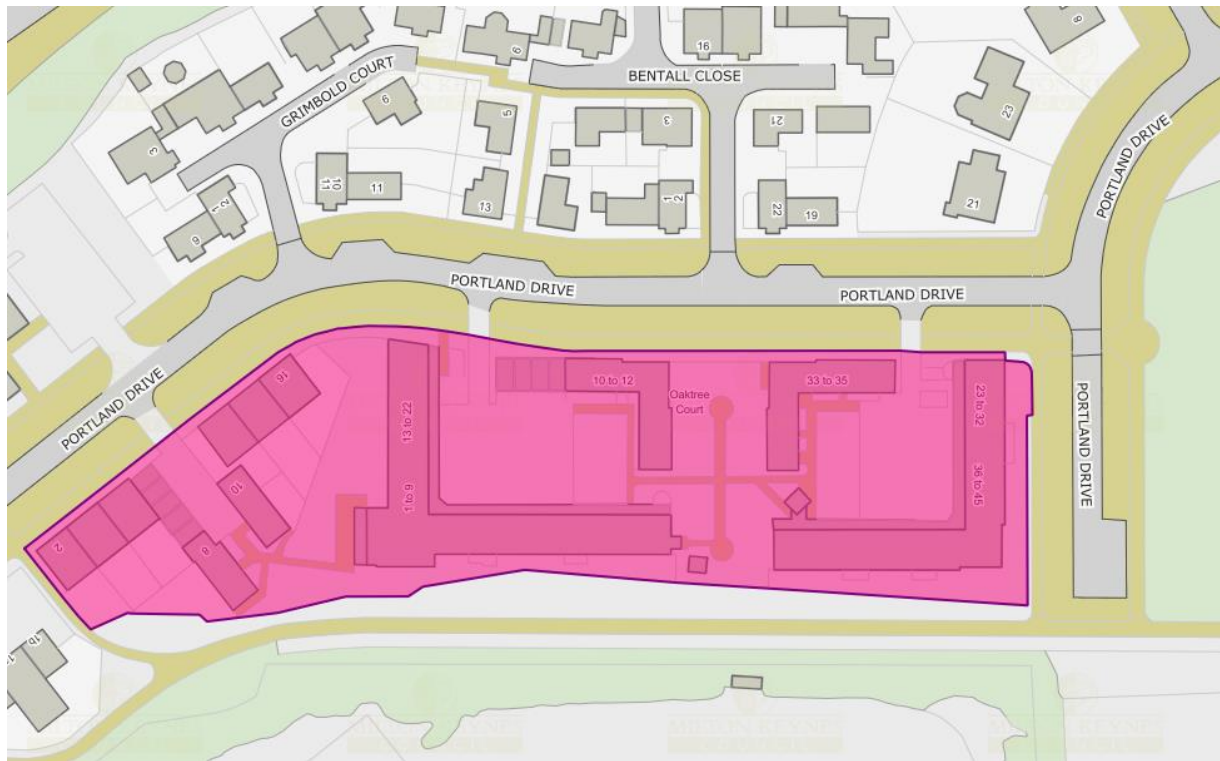


Willen

HR199 Willen B

Robert Macdonald Associates

Oaktree Court



Willen

HR200 Willen N

Robert Macdonald Associates

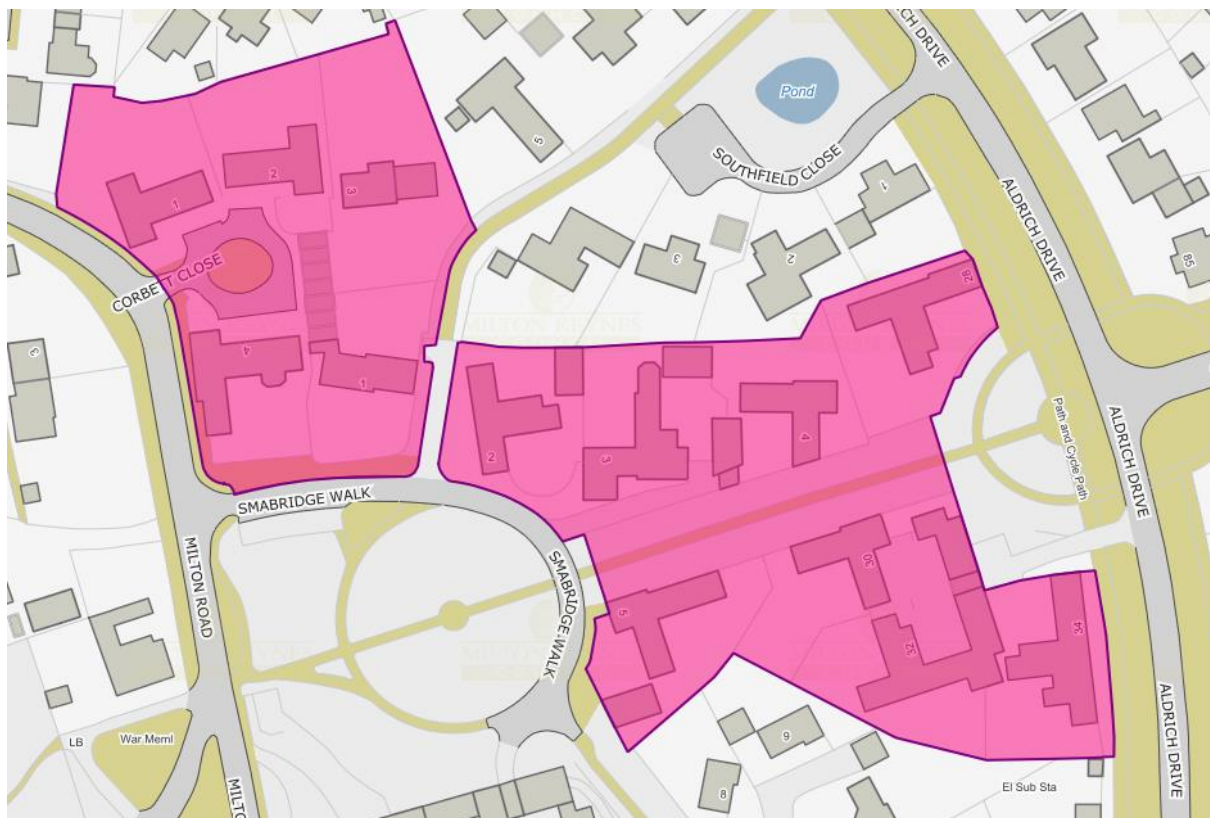
Smabridge Walk

And

HR202 Willen S

Robert Macdonald Associates

Corbett Close

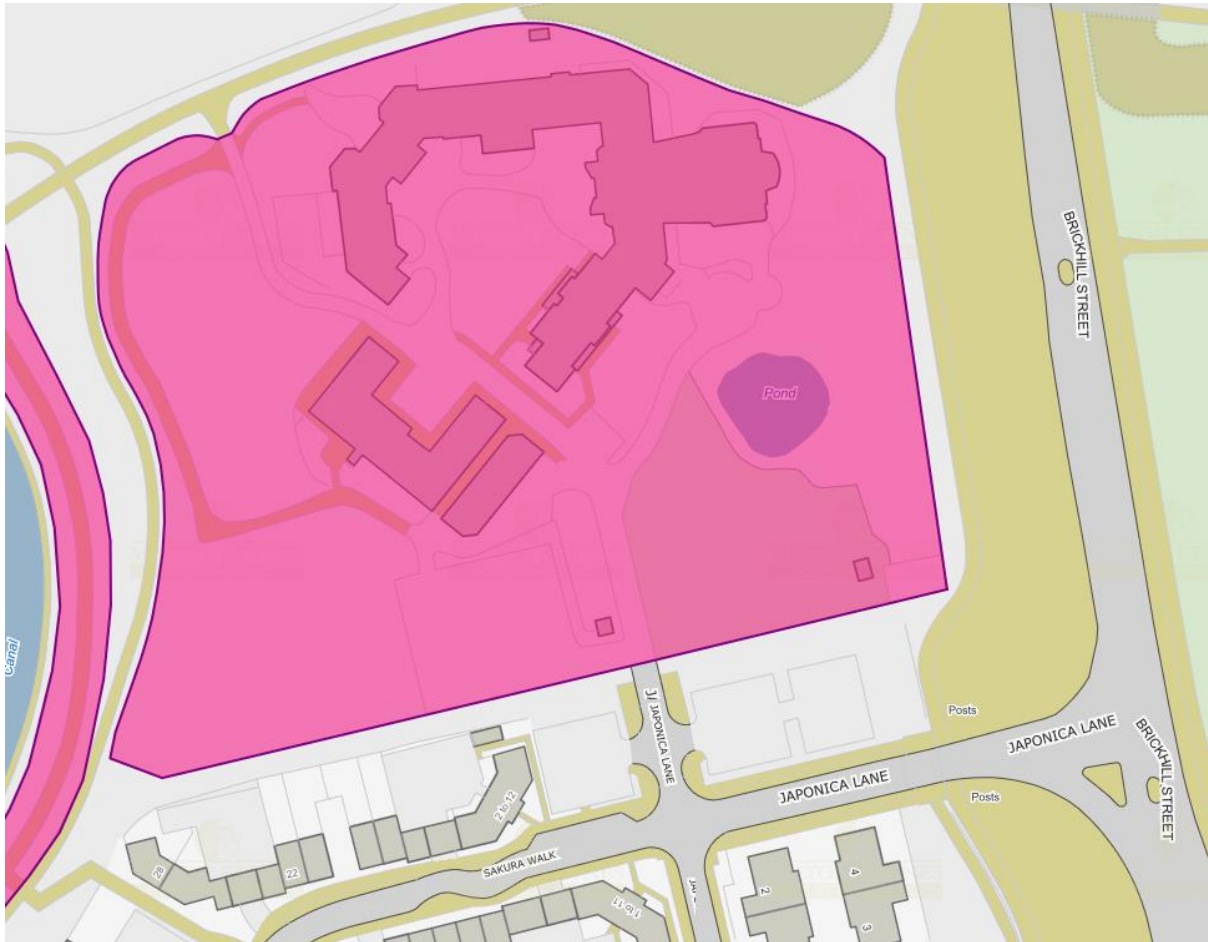


Willen Park

HR204 Camphill Trust

Feilden Clegg Design

Japonica Lane



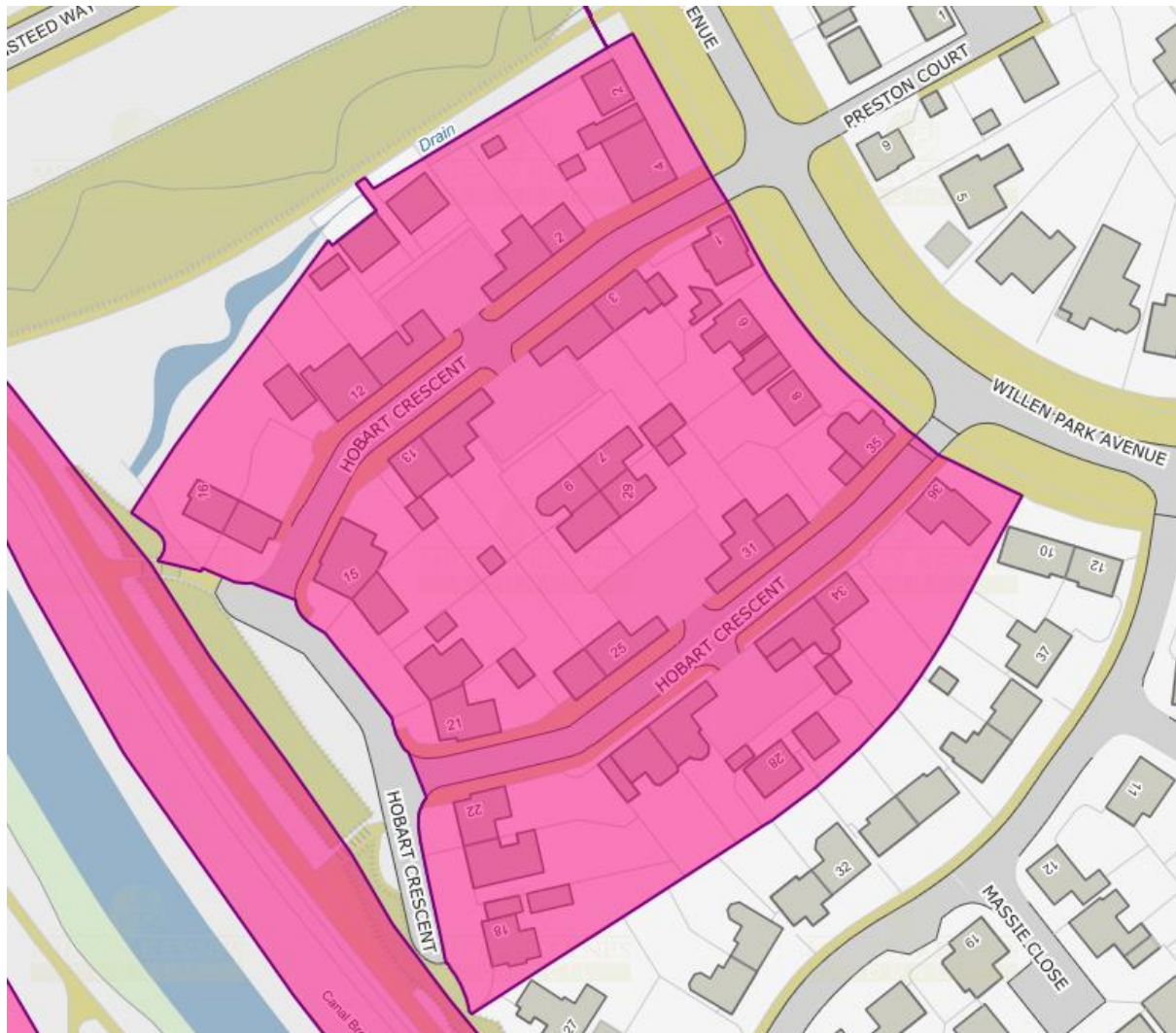
Note: HR84 also shown to left.

Willen Park

HR206 Willen Park 2

MacCormac and Jamieson

Hobart Crescent



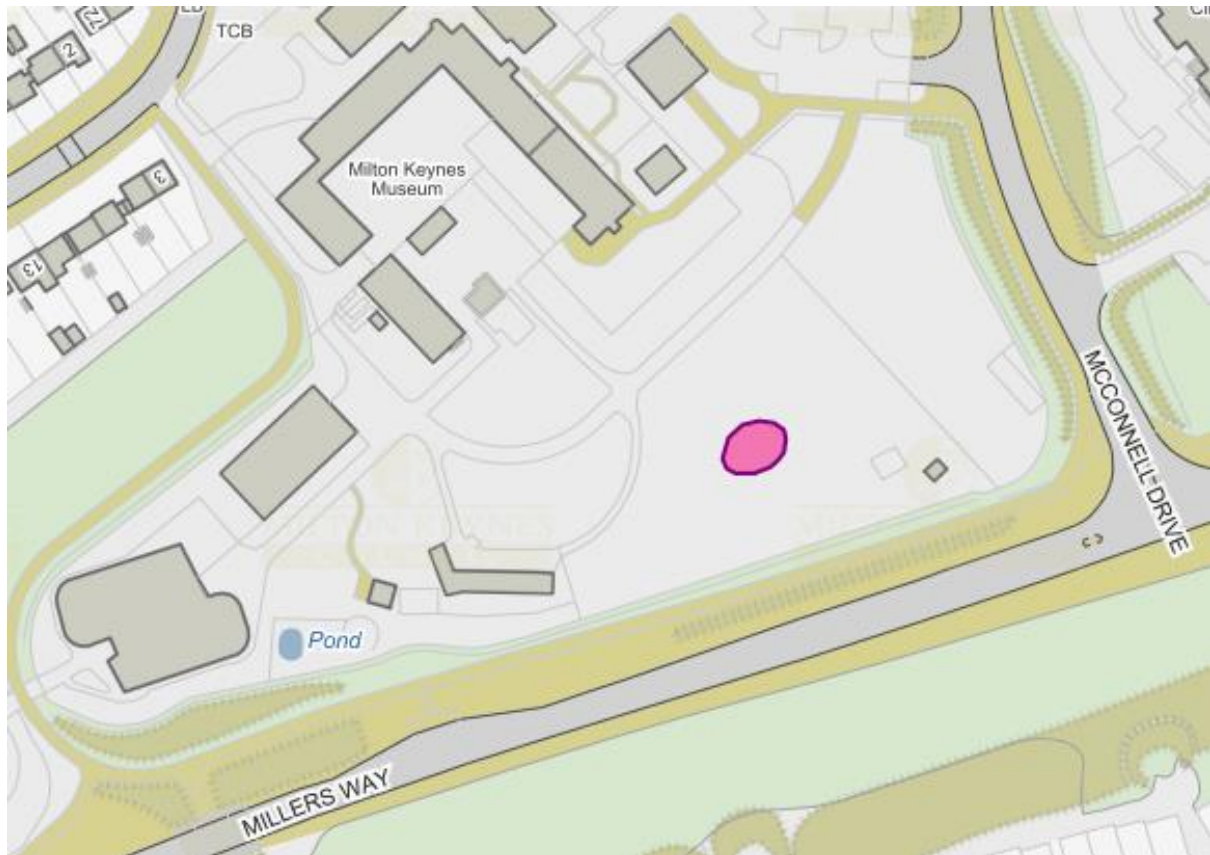
Note: HR84 also shown to left.

Wolverton

HR171 Concrete Cows

Liz Leyh

MK Museum



Wolverton

HR208 Train Mural

Bill Billings

Grand Union Canal

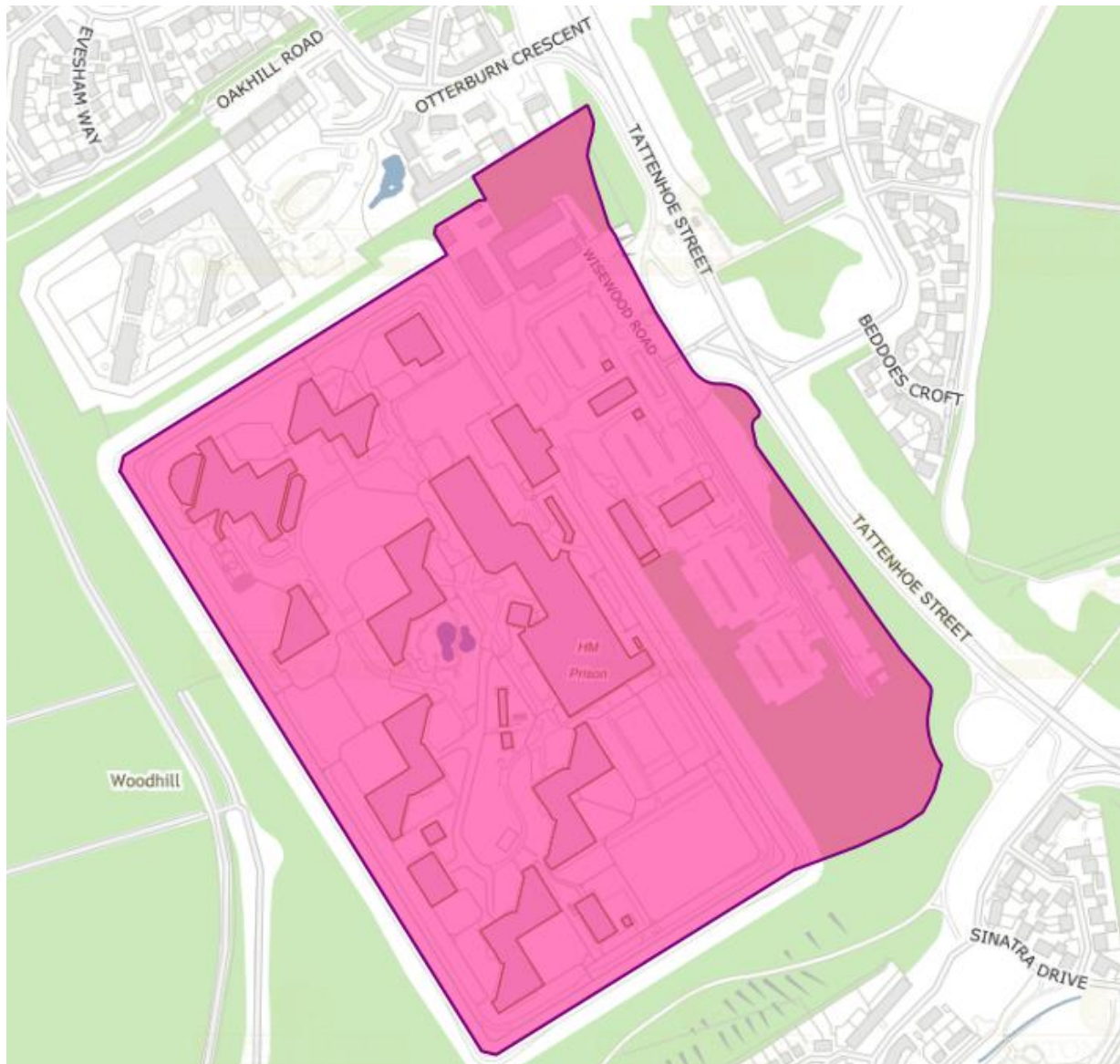


Woodhill

HR209 Woodhill Prison

PSA Projects/RMJM

Wisewood Road

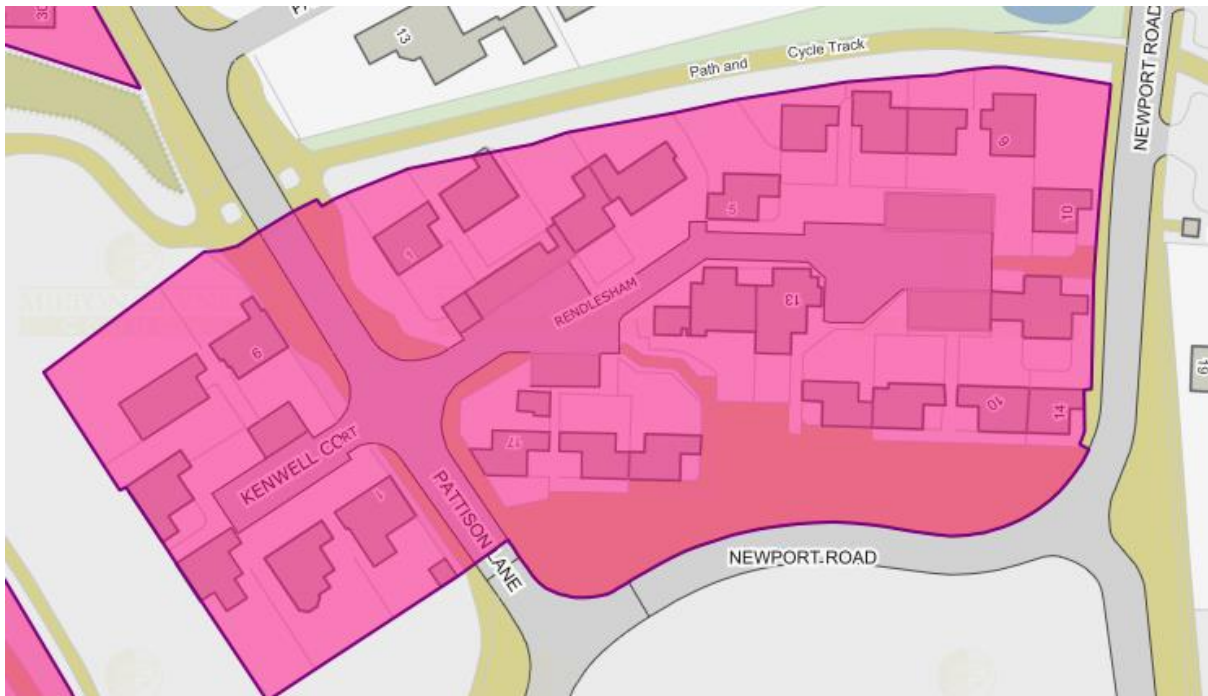


Woolstone

HR212 Woolstone 2

Aldington Craig and Collinge

Rendlesham

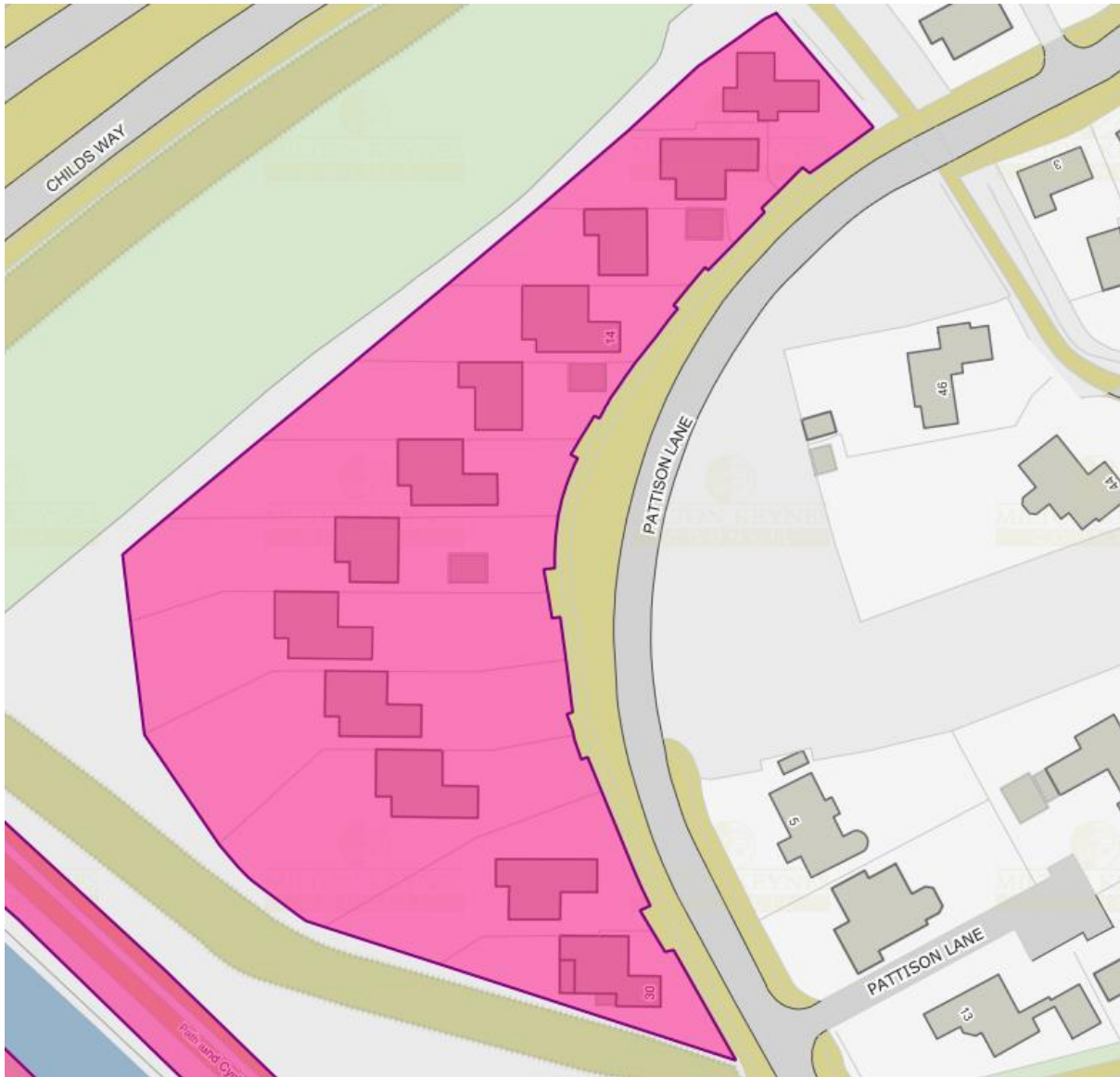


Woolstone

HR214 Woolstone B

Trevor Denton Wayland Tunley

Pattison Lane

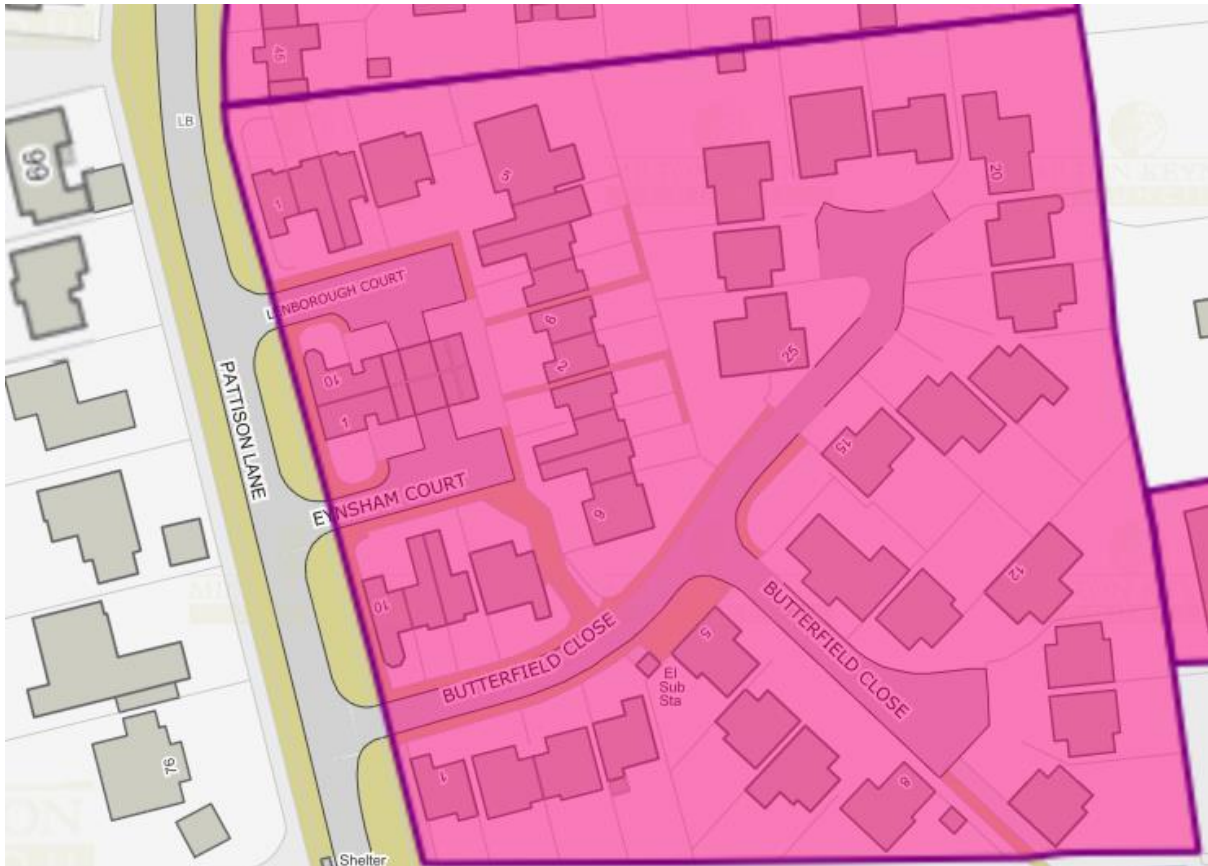


Woolstone

HR215 Woolstone K

Hughes and Bicknell

Butterfield Close

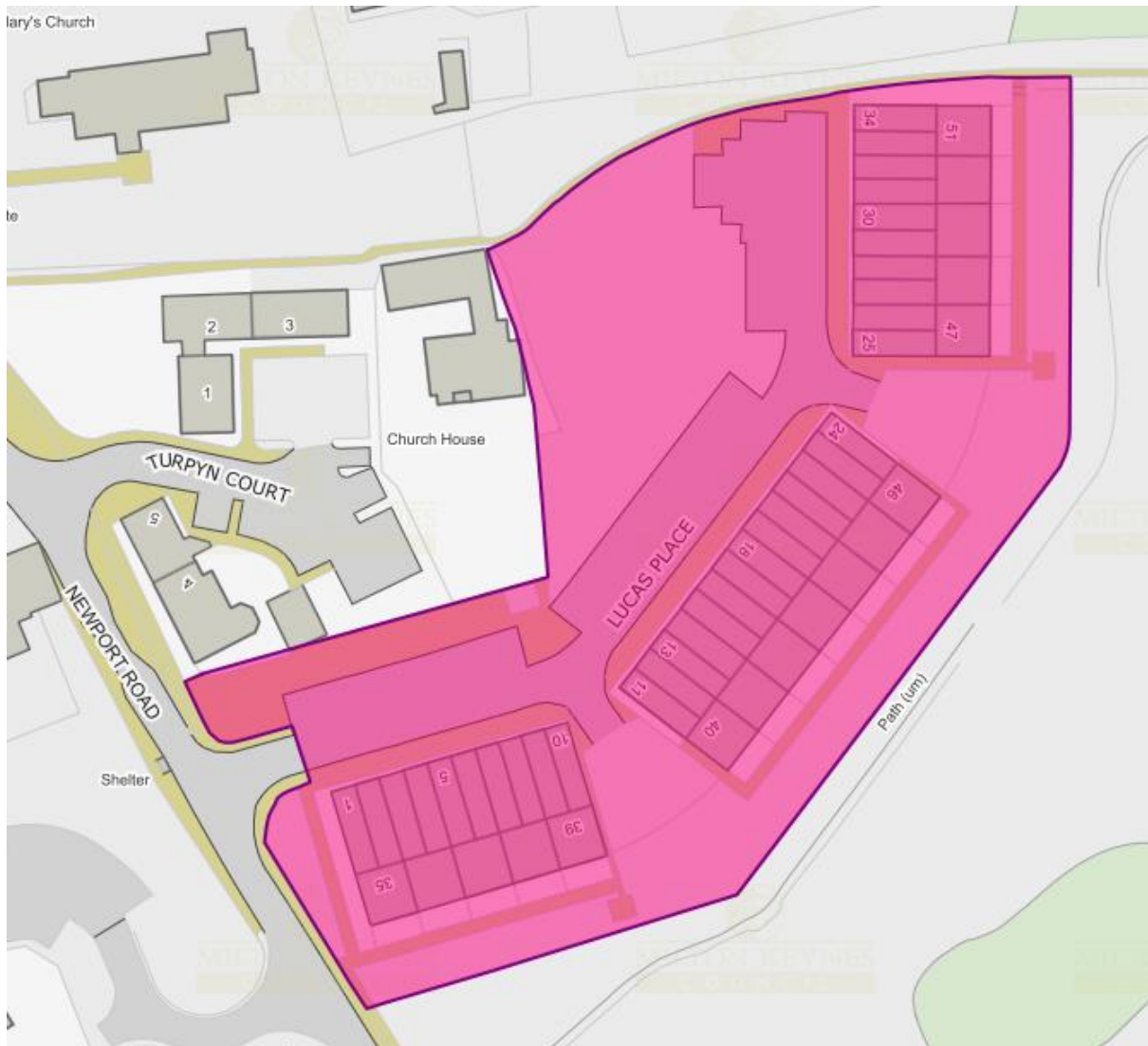


Woughton on the Green

HR217 Woughton B

John Winter and Associates

Lucas Place

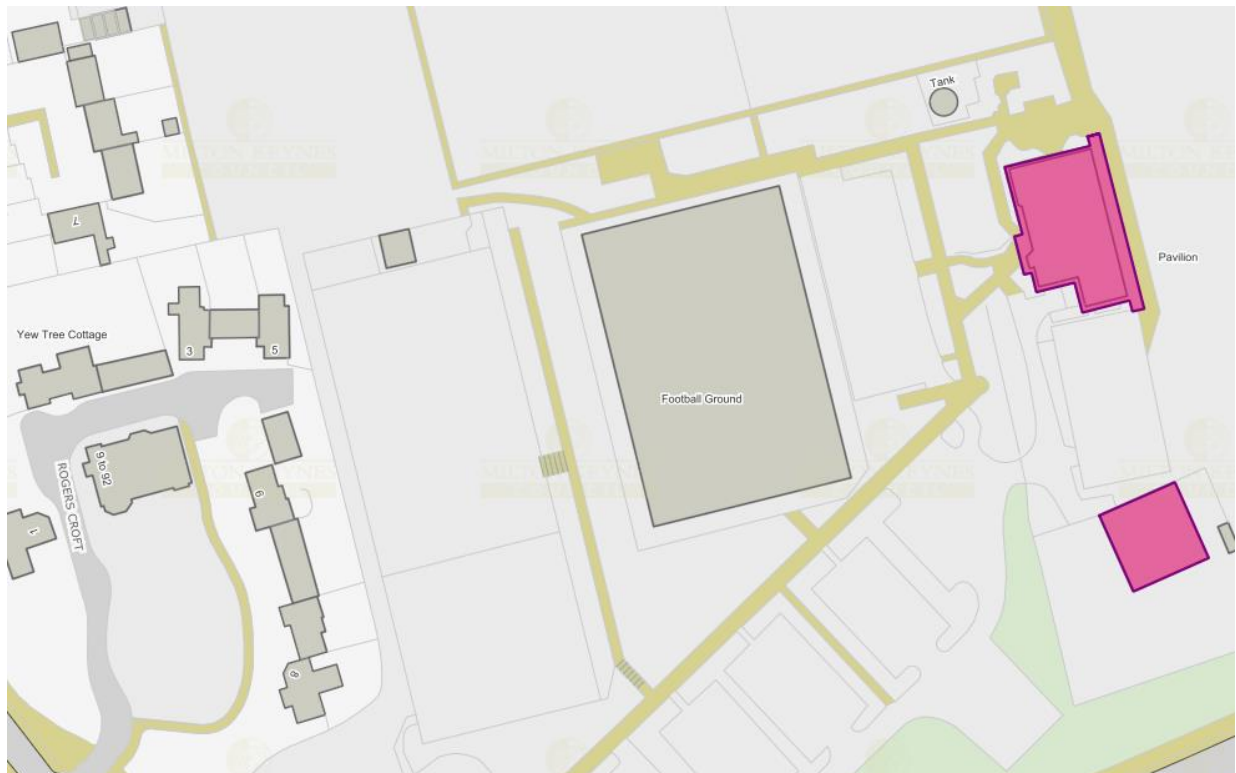


Woughton on the Green

HR218 Woughton Pavilion and Depot

Milton Keynes Development Corporation

Newport Road



Woughton on the Green, Monkston Park, Woolstone, Oakgrove, Springfield, Peartree Bridge

HR231 Chaffron Way Grid Road

Milton Keynes Development Corporation

Between Marlborough St and Brickhill Street



Great Linford, Giffard Park, Pennyland, Bolbeck Park, Downhead Park, Willen Park, Central Milton Keynes, Newlands, Springfield, Woolstone, Peartree Bridge, Woughton on the Green

HR84 The Grand Union Canal Broadwalk

Milton Keynes Development Corporation

Grafham Close, Giffard Park to Waterside, Peartree Bridge

The Broadwalk is too large to show within this document, but includes the poplar lined, canalside walk running from Giffard Park to Peartree Bridge though the above gridsquares.
