

MILTON KEYNES CITY COUNCIL
(THE COUNCIL OF THE BOROUGH OF MILTON KEYNES)
(VARIOUS ROADS IN MILTON KEYNES AND SURROUNDING
AREAS) (20 MPH SPEED RESTRICTION ZONES) ORDER 2021)
VARIATION ORDER 2024

WHEREAS Milton Keynes City Council (hereinafter referred to as “the Council”) in exercise of their powers under section 82(2) and 83(2) of the Road Traffic Regulation Act 1984, (the Act of 1984) and of all other enabling powers, and after consultation with the Chief Officer of Police in accordance with Part III of Schedule 9 to the Act of 1984, hereby makes the following Order:-

PART 1

IMPLEMENTATION

1. This Order shall come into force on the day of 2024 and may be cited as “Milton Keynes City Council (The Council of the Borough of Milton Keynes) (Various Roads in Milton Keynes and Surrounding Areas) (20 mph Speed Restriction Zones) Order 2021) Variation Order 2024”.
2. Any reference in this Order to any enactment shall be construed as a reference to that enactment as amended by any subsequent enactment.
3. The plan annexed to this Order is hereby annexed to The Council of the Borough of Milton Keynes (Various Roads in Milton Keynes and Surrounding Areas) (20 mph Speed Restriction Zones) Order 2021 and form part of that Order.
4. Without prejudice to the validity of anything done or to any liability incurred in respect of any act or omission before the coming into effect of this Order any provisions of any Orders mentioned in Part 2 hereunto are hereby revoked or varied to the extent stated in that Part.

PART 2

VARIATIONS

5. The Council of the Borough of Milton Keynes (Various Roads in Milton Keynes and Surrounding Areas) (20 mph Speed Restriction Zones) Order 2021 (“The Principal Order”) is varied as provided by the following provisions of this Order: -

6. The following item '**SZ7**' is inserted into the Principal Order:

SZ7: WALNUT TREE, MILTON KEYNES

The following lengths of road are included within the restricted zone: -

1	Angelica Court	Its entire length
2	Balsam Close	Its entire length
3	Beech Fern	Its entire length
4	Berberis Close	Its entire length
5	Bergamot Gardens	Its entire length
6	Birdlip Lane	From a point in line with the south-eastern kerbline of H9 Groveway to its junction with Highgate Over
7	Blackberry Court	Its entire length
8	Bluebell Croft	Its entire length
9	Bourton Low	Its entire length
10	Boxberry Gardens	Its entire length
11	Calamus Court	Its entire length
12	Calendine Court	Its entire length
13	Camomile Court	Its entire length
14	Candlewicks	Its entire length
15	Caraway Close	Its entire length
16	Cinnamon Grove	Its entire length
17	Cloudberry	Its entire length
18	Coriander Court	Its entire length
19	Cranberry Close	Its entire length
20	Dunchurch Drive	Its entire length
21	Fyfield Barrow	Its entire length
22	Goldilocks	Its entire length
23	Groundsel Close	Its entire length
24	Harebell Close	Its entire length
25	Hartwort Close	Its entire length
26	Highgate Over	Its entire length
27	Hindhead Knoll	Its entire length
28	Hockliffe Brae	Its entire length
29	Honeysuckle Court	Its entire length
30	Huckleberry Close	Its entire length

31	Juniper Gardens	Its entire length
32	Khasiaberry	Its entire length
33	Lavender Grove	Its entire length
34	Lichfield Down	Its entire length
35	Meadowsweet	Its entire length
36	Nutmeg Close	Its entire length
37	Paprika Court	Its entire length
38	Parsley Close	Its entire length
39	Pennyroyal	Its entire length
40	Pettingrew Close	Its entire length
41	Pimpernell Grove	Its entire length
42	Pinfold	Its entire length
43	Plantain Court	Its entire length
44	Pomander Crescent	Its entire length
45	Quince Close	Its entire length
46	Ramsthorn Grove	Its entire length
47	Rockspray Grove	Its entire length
48	Rosebay Close	Its entire length
49	Rosemary Court	Its entire length
50	Samphire Court	Its entire length
51	Sandbrier Close	Its entire length
52	Shamrock Close	Its entire length
53	Silverweed Court	Its entire length
54	Spearmint Close	Its entire length
55	Studley Knapp	Its entire length
56	Tamarisk Court	Its entire length
57	Tamworth Stubb	Its entire length
58	Tatling Grove	Its entire length
59	Twinflower	Its entire length
60	Twyford Lane	From a point in line with the south-western kerblines of H10 Bletcham Way to its junction with Hockliffe Brae
61	Wadesmill Lane	From a point in line with the north-eastern kerblines of V10 Brickhill Street to its junction with Lichfield Down
62	Walton Road	Its entire length

7. The following item ‘**SZ8**’ is inserted into the Principal Order:

SZ8: FISHERMEAD, MILTON KEYNES

The following lengths of road are included within the restricted zone: -

1	Bossiney Place	Its entire length
2	Carrick Road	Its entire length
3	Falmouth Place	Its entire length
4	Fishermead Boulevard	Its entire length
5	Gurnards Avenue	Its entire length
6	Helford Place	Its entire length
7	Helston Place	Its entire length
8	Kellan Drive	Its entire length
9	Kernow Crescent	Its entire length
10	Mullion Place	Its entire length
11	Newlyn Place	Its entire length
12	Oldbrook Boulevard	From a point in line with the north-eastern kerbline of V7 Saxon Street to its junction with Fishermead Boulevard, Carrick Road and Falmouth Place
13	Padstow Avenue	Its entire length
14	Pencarrow Place	Its entire length
15	Pengelly Court	Its entire length
16	Penryn Avenue	Its entire length
17	Pentewan Place	Its entire length
18	Perran Avenue	Its entire length
19	Polmartin Court	Its entire length
20	Polruan Place	Its entire length
21	Porthleven Place	Its entire length
22	Talland Avenue	Its entire length
23	Tintagel Court	Its entire length
24	Tolcarne Avenue	Its entire length
25	Towan Avenue	Its entire length
26	Tremayne Court	Its entire length
27	Trevone Court	Its entire length
28	Trispen Court	Its entire length
29	Vellan Avenue	Its entire length

30	Veryan Place	Its entire length
----	--------------	-------------------

8. The following item '**SZ9**' is inserted into the Principal Order:

SZ9: EMERSON VALLEY, MILTON KEYNES

The following lengths of road are included within the restricted zone: -

1	Belvoir Avenue	Its entire length
2	Appleton Mews	Its entire length
3	Archford Croft	Its entire length
4	Austwick Lane	Its entire length
5	Banktop Place	Its entire length
6	Barkestone Close	Its entire length
7	Beresford Close	Its entire length
8	Bingham Close	Its entire length
9	Birchen Lee	Its entire length
10	Blansby Chase	Its entire length
11	Bottesford Close	Its entire length
12	Bowland Drive	Its entire length
13	Bradley Grove	Its entire length
14	Cardwell Close	Its entire length
15	Chingle Croft	Its entire length
16	Chipping Vale	Its entire length
17	Chiveley Court	Its entire length
18	Coldeaton Lane	Its entire length
19	Colston Bassett	Its entire length
20	Cosslow Bank	Its entire length
21	Cropton Rise	Its entire length
22	Cropwell Bishop	Its entire length
23	Culmstock Close	Its entire length
24	Denchworth Court	Its entire length
25	Eastbury Court	Its entire length
26	Eddington Court	Its entire length
27	Edstone Place	Its entire length
28	Ellerburn Place	Its entire length
29	Elmridge Court	Its entire length

30	Emmett Close	Its entire length
31	Everley Close	Its entire length
32	Fadmoor Place	Its entire length
33	Fernborough Haven	Its entire length
34	Forches Close	Its entire length
35	Foxfield Court	Its entire length
36	Gillamoore Close	Its entire length
37	Goathland Croft	Its entire length
38	Gratton Court	Its entire length
39	Greenside Hill	Its entire length
40	Greystonley	Its entire length
41	Grosmont Close	Its entire length
42	Gundale Court	Its entire length
43	Hambleton Grove	Its entire length
44	Harby Close	Its entire length
45	Hareden Croft	Its entire length
46	Hartington Grove	Its entire length
47	Hawkshead Drive	Its entire length
48	Hazelhurst	Its entire length
49	Holton Hill	Its entire length
50	Keasden Court	Its entire length
51	Kinderfield Close	Its entire length
52	Lambourn Court	Its entire length
53	Lastingham Grove	Its entire length
54	Little Habton	Its entire length
55	Lockton Court	Its entire length
56	Lowick Place	Its entire length
57	Manifold Lane	From a point in line with the south-eastern kerblines of H7 Chaffron Way to its junction with Pickering Drive
58	Marshaw Place	Its entire length
59	Newbridge Oval	Its entire length
60	Nova Lodge	Its entire length
61	Oaken Head	Its entire length
62	Peacock Hay	Its entire length

63	Pickering Drive	Its entire length
64	Priors Park	Its entire length
65	Quantock Crescent	Its entire length
66	Ravenscar Court	Its entire length
67	Rillington Gardens	Its entire length
68	Roeburn Crescent	Its entire length
69	Rusland Circus	Its entire length
70	Ryton Place	Its entire length
71	Salton Link	Its entire length
72	Skyes Croft	Its entire length
73	Sparsholt Close	Its entire length
74	Stagshaw Grove	Its entire length
75	Staple Oak	Its entire length
76	Staple Oak	Its entire length
77	Sutton Court	Its entire length
78	Tarnbrook Close	Its entire length
79	Taunton Deane	Its entire length
80	Thornby Croft	Its entire length
81	Wardstone End	Its entire length
82	Websters Meadow	Its entire length
83	Welburn Grove	Its entire length
84	Wenning Lane	Its entire length
85	Wheatley Close	Its entire length
86	White Horse Drive	Its entire length
87	Winfold Lane	Its entire length
88	Wolfscote Lane	Its entire length
89	Wray Court	Its entire length
90	Yalts Brow	Its entire length

9. The following item '**SZ10**' is inserted into the Principal Order:

SZ10: MEDBOURNE, MILTON KEYNES

The following lengths of road are included within the restricted zone: -

1	Beddose Croft	Its entire length
2	Boltwood Grove	Its entire length

3	Coulson Avenue	Its entire length
4	Darwin Close	Its entire length
5	Enders Court	Its entire length
6	Flamstead Gate	Its entire length
7	Forbes Place	Its entire length
8	Kendall Place	Its entire length
9	Kirkwood Grove	Its entire length
10	Oldham Rise	Its entire length
11	Pascal Drive	Its entire length
12	Sorenson Court	Its entire length
13	Vernier Crescent	Its entire length

10. The following item '**SZ11**' is inserted into the Principal Order:

SZ11: WEST BLETCHLEY, MILTON KEYNES

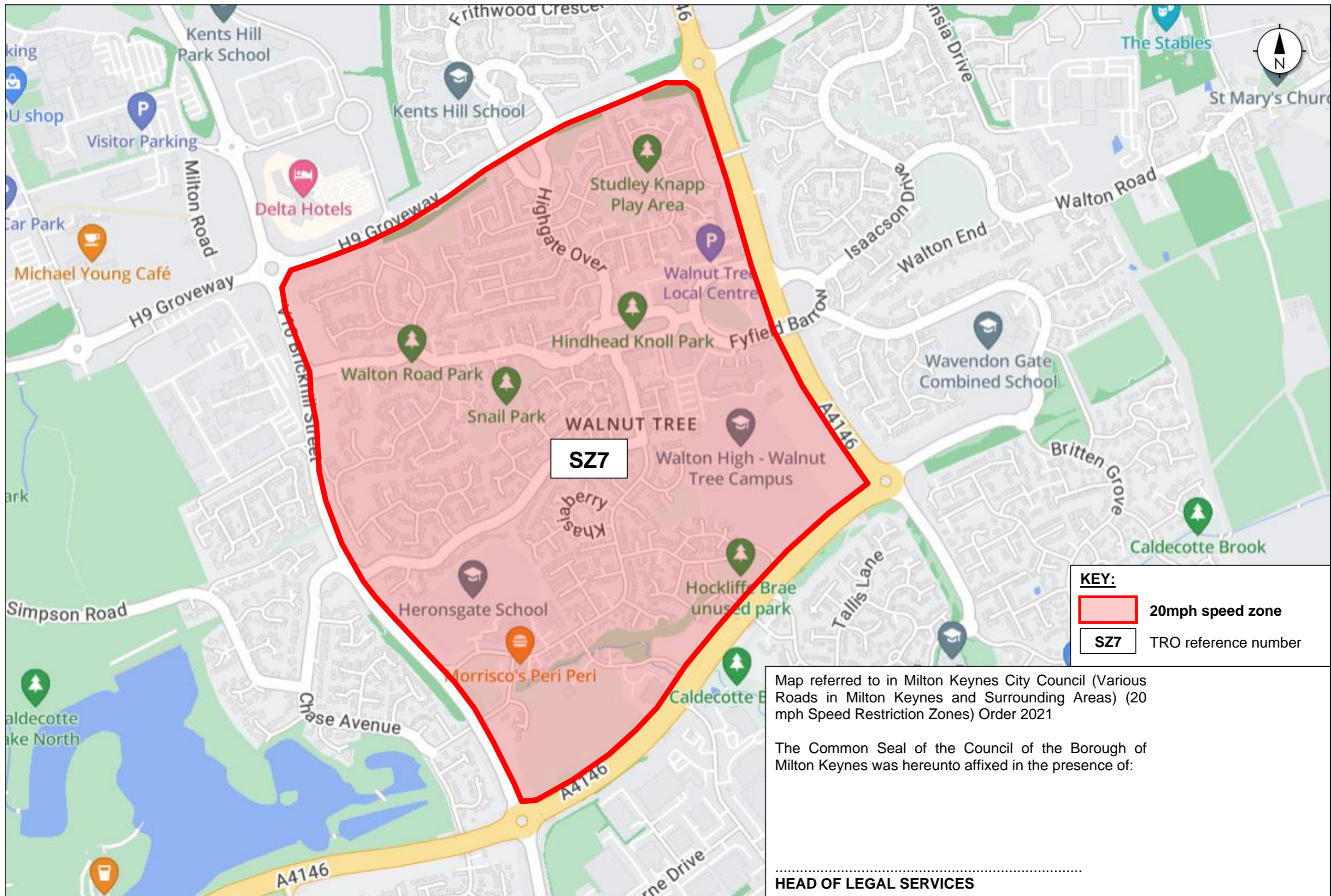
The following lengths of road are included within the restricted zone: -

1	Cheshire Rise	Its entire length
2	Cork Place	Its entire length
3	Cornwall Grove	Its entire length
4	Dorset Close	Its entire length
5	Nottingham Grove	Its entire length
6	Lincolnshire Close	Its entire length
7	Wiltshire Way	Its entire length
8	Yorkshire Close	Its entire length

--- END ---

THE COMMON SEAL of **MILTON KEYNES CITY COUNCIL** as hereunto affixed this day of 2024 in the presence of: -

.....
HEAD OF LEGAL SERVICES



KEY:

	20mph speed zone
	TRO reference number


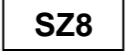
Map referred to in Milton Keynes City Council (Various Roads in Milton Keynes and Surrounding Areas) (20 mph Speed Restriction Zones) Order 2021

The Common Seal of the Council of the Borough of Milton Keynes was hereunto affixed in the presence of:

.....
HEAD OF LEGAL SERVICES



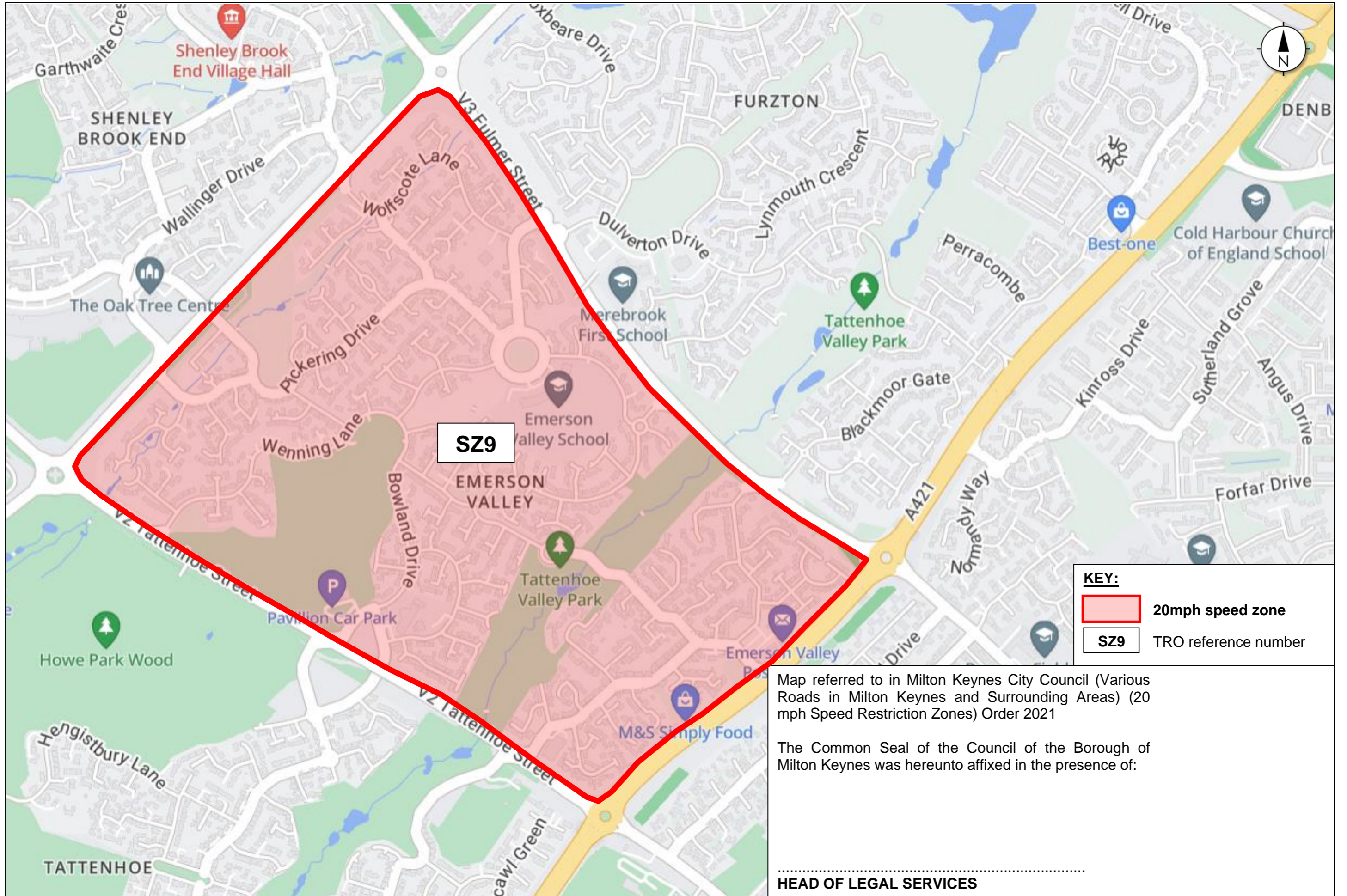
KEY:

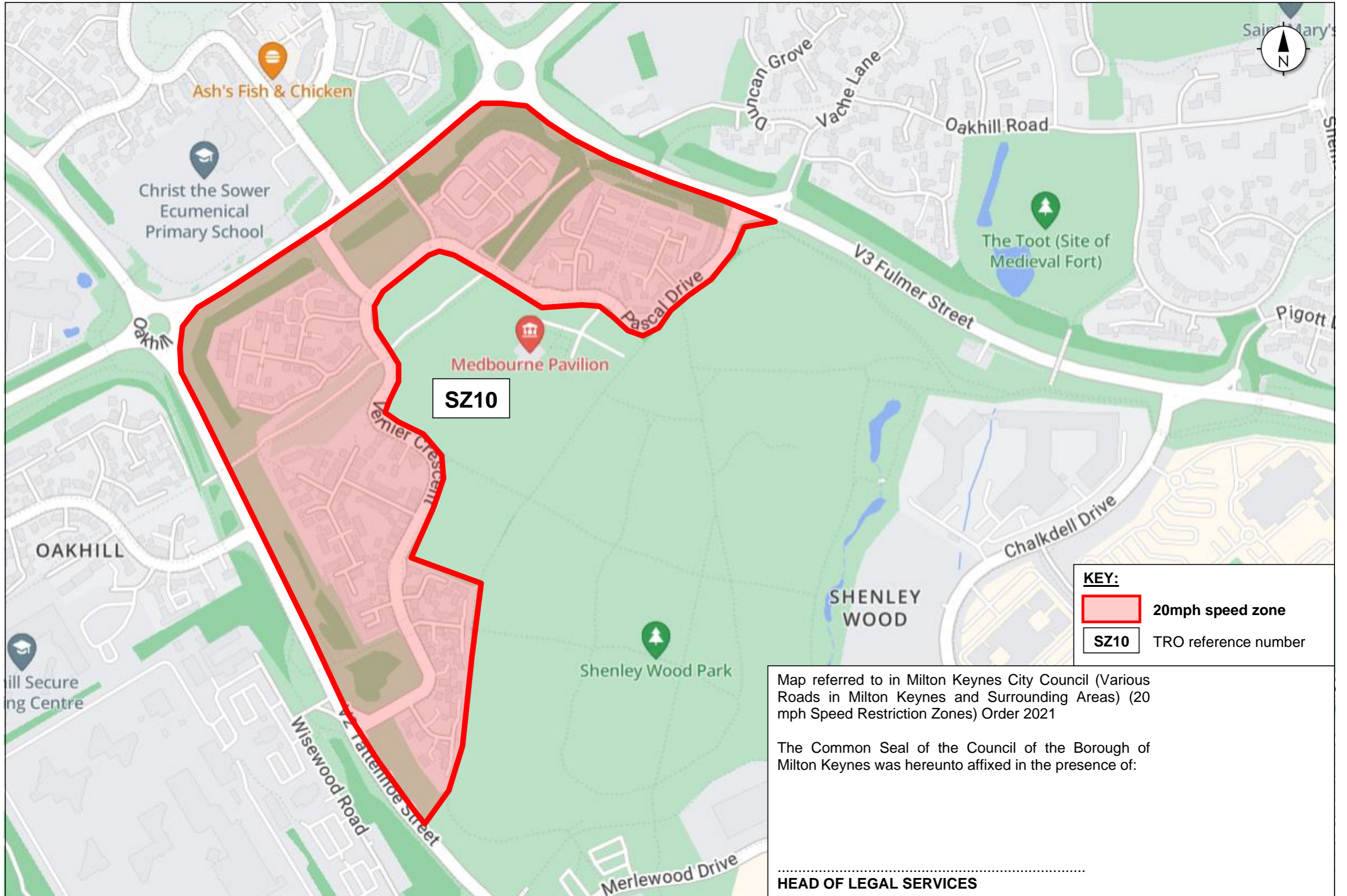
	20mph speed zone
	TRO reference number

Map referred to in Milton Keynes City Council (Various Roads in Milton Keynes and Surrounding Areas) (20 mph Speed Restriction Zones) Order 2021


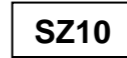
The Common Seal of the Council of the Borough of Milton Keynes was hereunto affixed in the presence of:

.....
HEAD OF LEGAL SERVICES





KEY:

	20mph speed zone
	TRO reference number


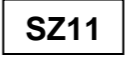
Map referred to in Milton Keynes City Council (Various Roads in Milton Keynes and Surrounding Areas) (20 mph Speed Restriction Zones) Order 2021

The Common Seal of the Council of the Borough of Milton Keynes was hereunto affixed in the presence of:

.....
HEAD OF LEGAL SERVICES



SZ11

KEY:	
	20mph speed zone
	TRO reference number

Map referred to in Milton Keynes City Council (Various Roads in Milton Keynes and Surrounding Areas) (20 mph Speed Restriction Zones) Order 2021

The Common Seal of the Council of the Borough of Milton Keynes was hereunto affixed in the presence of:

.....
HEAD OF LEGAL SERVICES