






Key

-  Proposed new redway to be installed
-  Proposed carriageway to be resurfaced
-  New lamp column to be installed
-  Proposed traffic calming
-  Post and rail fencing
-  14 Trees to be removed
-  14 Proposed new trees planted by Parks Trust
-  Redway crossing point

CONSULTATION
January 2024
Tudor Garden, Calverton End
Proposed Redway link

Drawing Size: A3	Scale: Not To Scale	Designed By: RLF	Checked By: VB	Approved By:
------------------	---------------------	------------------	----------------	--------------

This map is produced from Ordnance Survey material with the permission of Ordnance Survey on behalf of the Controller of Her Majesty's Stationery Office © Crown copyright. Unauthorised reproduction infringes Crown copyright and may lead to prosecution or civil proceedings. Milton Keynes Council. Licence No. 10019593.

