










Key

-  Proposed new redway to be installed
-  Proposed carriageway to be resurfaced
-  Proposed footway widening
-  New lamp column to be installed
-  Post and rail fencing
-  16 Trees be removed
-  Approximately 25 proposed new trees to be planted (location is indicative)
-  Redway crossing point
-  Proposed raised table

POST CONSULTATION
February 2024
Tudor Garden, Calverton End
Proposed Redway Link

Drawing Size: A3	Scale: Not To Scale	Designed By: RLF	Checked By: VB	Approved By: LOS
------------------	---------------------	------------------	----------------	------------------



This map is produced from Ordnance Survey material with the permission of Ordnance Survey on behalf of the Controller of Her Majesty's Stationery Office © Crown copyright. Unauthorised reproduction infringes Crown copyright and may lead to prosecution or civil proceedings. Milton Keynes Council. Licence No. 10019593.