

OVERALL LOCATION PLAN - N.T.S.

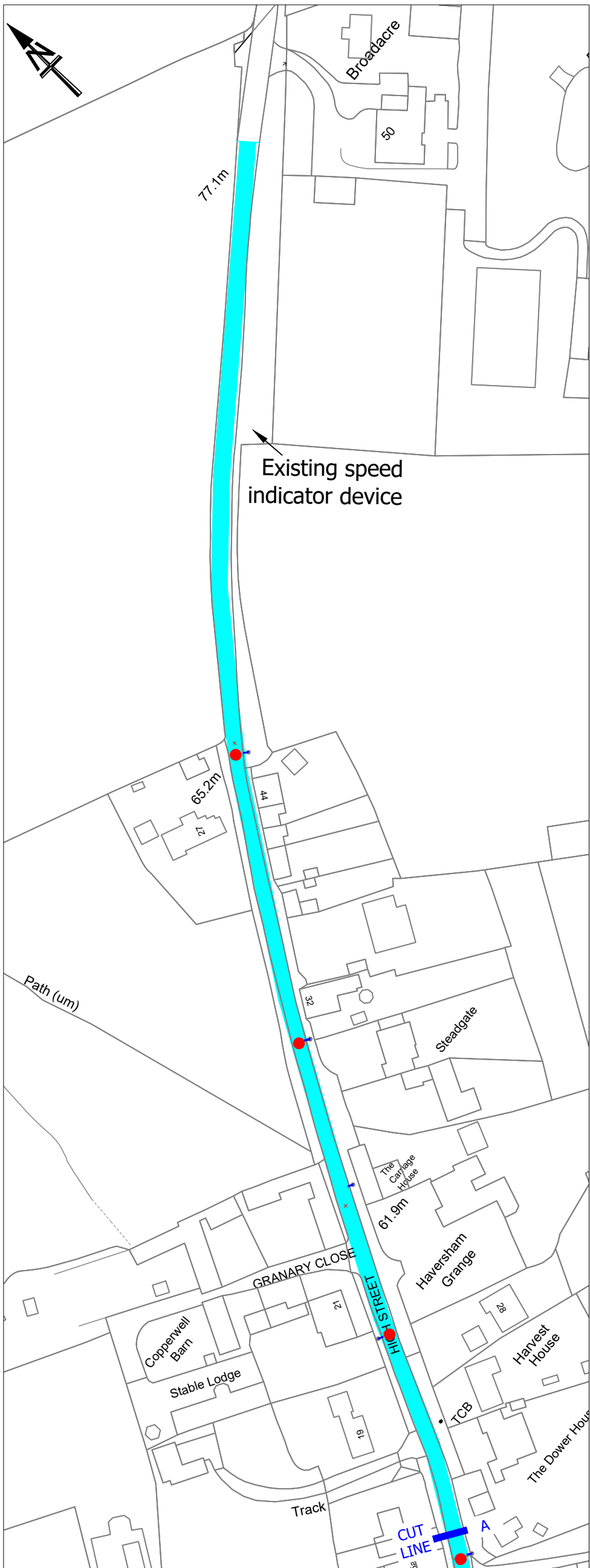
CONSULTATION - JUNE 2024

**HIGH STREET, HAVERSHAM
PROPOSED 20MPH ZONE
PLAN 1 OF 2**

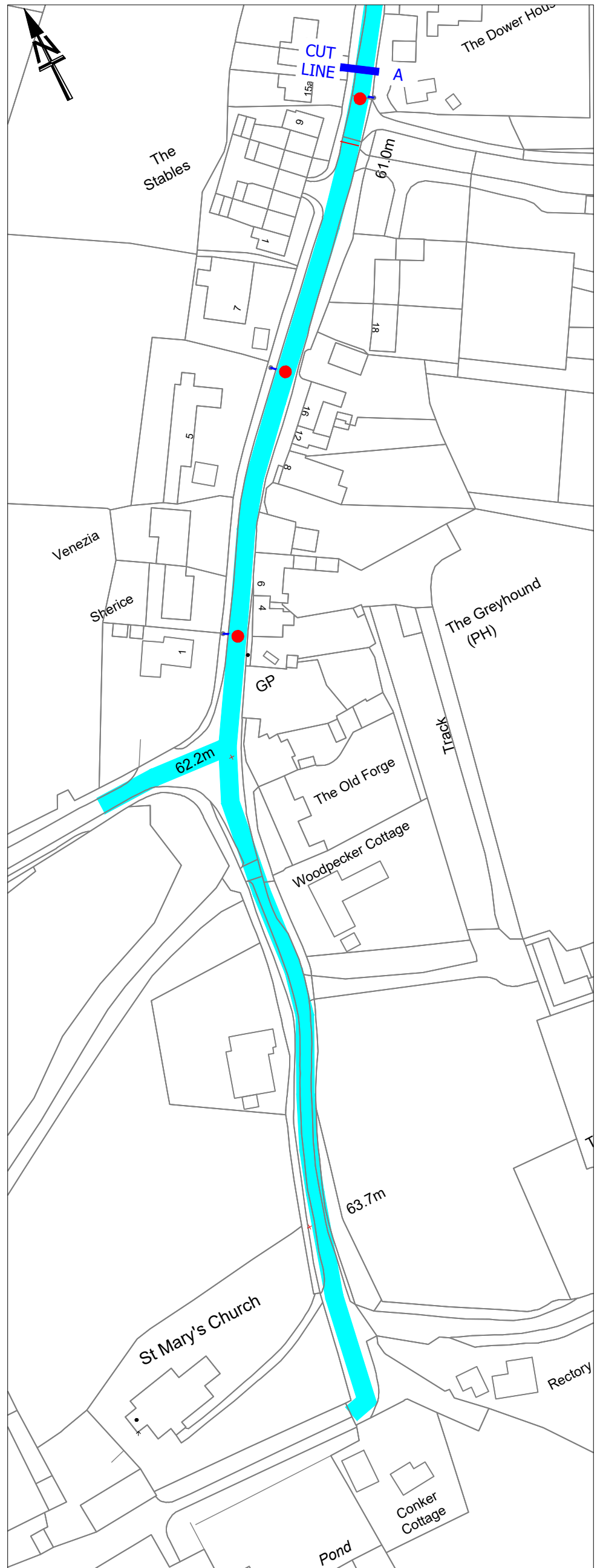
Drawing Size: A3	Scale: As Shown	Drawn By: PLJ	Designed By: PLJ	Checked By: PS	Approved By: MW
------------------	-----------------	---------------	------------------	----------------	-----------------

This map is produced from Ordnance Survey material with the permission of Ordnance Survey on behalf of the Controller of Her Majesty's Stationery Office © Crown copyright. Unauthorised reproduction infringes Crown copyright and may lead to prosecution or civil proceedings. Milton Keynes Council. Licence No. 10019593.






DETAIL 1



DETAIL 2

KEY

-  Proposed road hump
-  Proposed 20mph zone
-  Existing street light

CONSULTATION - JUNE 2024

**HIGH STREET, HAVERSHAM
PROPOSED 20MPH ZONE
PLAN 2 OF 2**

Drawing Size: A3	Scale: As Shown	Drawn By: PLJ	Designed By: PLJ	Checked By: PS	Approved By: MW
------------------	-----------------	---------------	------------------	----------------	-----------------

This map is produced from Ordnance Survey material with the permission of Ordnance Survey on behalf of the Controller of Her Majesty's Stationery Office © Crown copyright. Unauthorised reproduction infringes Crown copyright and may lead to prosecution or civil proceedings. Milton Keynes Council. Licence No. 10019593.

