

MILTON KEYNES CITY COUNCIL
(THE COUNCIL OF THE BOROUGH OF MILTON KEYNES)
(VARIOUS ROADS IN MILTON KEYNES AND SURROUNDING
AREAS) (20 MPH SPEED RESTRICTION ZONES) ORDER 2021)
VARIATION ORDER 2025 (No.3)

WHEREAS Milton Keynes City Council (hereinafter referred to as “the Council”) in exercise of their powers under section 82(2) and 83(2) of the Road Traffic Regulation Act 1984, (the Act of 1984) and of all other enabling powers, and after consultation with the Chief Officer of Police in accordance with Part III of Schedule 9 to the Act of 1984, hereby makes the following Order:-

PART 1

IMPLEMENTATION

1. This Order shall come into force on the day of 2025 and may be cited as “Milton Keynes City Council (The Council of the Borough of Milton Keynes) (Various Roads in Milton Keynes and Surrounding Areas) (20 mph Speed Restriction Zones) Order 2021) Variation Order 2025 (No.3)”.
2. Any reference in this Order to any enactment shall be construed as a reference to that enactment as amended by any subsequent enactment.
3. The plan annexed to this Order is hereby annexed to The Council of the Borough of Milton Keynes (Various Roads in Milton Keynes and Surrounding Areas) (20 mph Speed Restriction Zones) Order 2021 and form part of that Order.
4. Without prejudice to the validity of anything done or to any liability incurred in respect of any act or omission before the coming into effect of this Order any provisions of any Orders mentioned in Part 2 hereunto are hereby revoked or varied to the extent stated in that Part.

PART 2

VARIATIONS

5. The Council of the Borough of Milton Keynes (Various Roads in Milton Keynes and Surrounding Areas) (20 mph Speed Restriction Zones) Order 2021 (“The Principal Order”) is varied as provided by the following provisions of this Order: -

6. The following item '**SZ24**' is inserted into the Principal Order:

SZ24: WOLVERTON, MILTON KEYNES

The following lengths of road are included within the restricted zone: -

1	Anson Road, Wolverton	Its entire length
2	Aylesbury Street, Wolverton	Its entire length
3	Barr Piece, Wolverton	Its entire length
4	Bedford Street, Wolverton	Its entire length
5	Buckingham Street, Wolverton	Its entire length
6	Cambridge Street, Wolverton	Its entire length
7	Church Street, Wolverton	Its entire length
8	Eton Crescent, Wolverton	Its entire length
9	Frank Atter Croft, Wolverton	Its entire length
10	Furze Way, Wolverton	Its entire length
11	Gloucester Road, Wolverton	Its entire length
12	Green Lane, Wolverton	Its entire length
13	Jersey Road, Wolverton	Its entire length
14	Marina Drive, Wolverton	Its entire length
15	Marron Lane, Wolverton	Its entire length
16	McCorquordale Road, Wolverton	Its entire length
17	Moon Street, Wolverton	Its entire length
18	Osbourne Street, Wolverton	Its entire length
19	Oxford Street, Wolverton	Its entire length
20	Peel Road, Wolverton	Its entire length
21	Radcliffe Street, Wolverton	Its entire length
22	Rose Court, Wolverton	Its entire length
23	Southern Way, Wolverton	Its entire length
24	St Georges Way, Wolverton	Its entire length
25	St Johns Crescent, Wolverton	Its entire length
26	Stacey Avenue, Wolverton	Its entire length
27	The Square, Wolverton	Its entire length
28	Timothys Close, Wolverton	Its entire length
29	Windsor Street, Wolverton	Its entire length
30	Woburn Avenue, Wolverton	Its entire length
31	Woodland View, Wolverton	Its entire length

7. The following item '**SZ25**' is inserted into the Principal Order:

SZ25: WOLVERTON, MILTON KEYNES

The following lengths of road are included within the restricted zone: -

1	Christchurch Grove, Wolverton	Its entire length
2	Oriel Close, Wolverton	Its entire length

8. The following item '**SZ26**' is inserted into the Principal Order:

SZ26: OLD WOLVERTON, MILTON KEYNES

The following lengths of road are included within the restricted zone: -

1	Caxton Road, Old Wolverton	Its entire length
2	Longville, Old Wolverton	Its entire length
3	Manor Road, Old Wolverton	Its entire length
4	Trinity Road, Old Wolverton	Its entire length

9. The following item '**SZ27**' is inserted into the Principal Order:

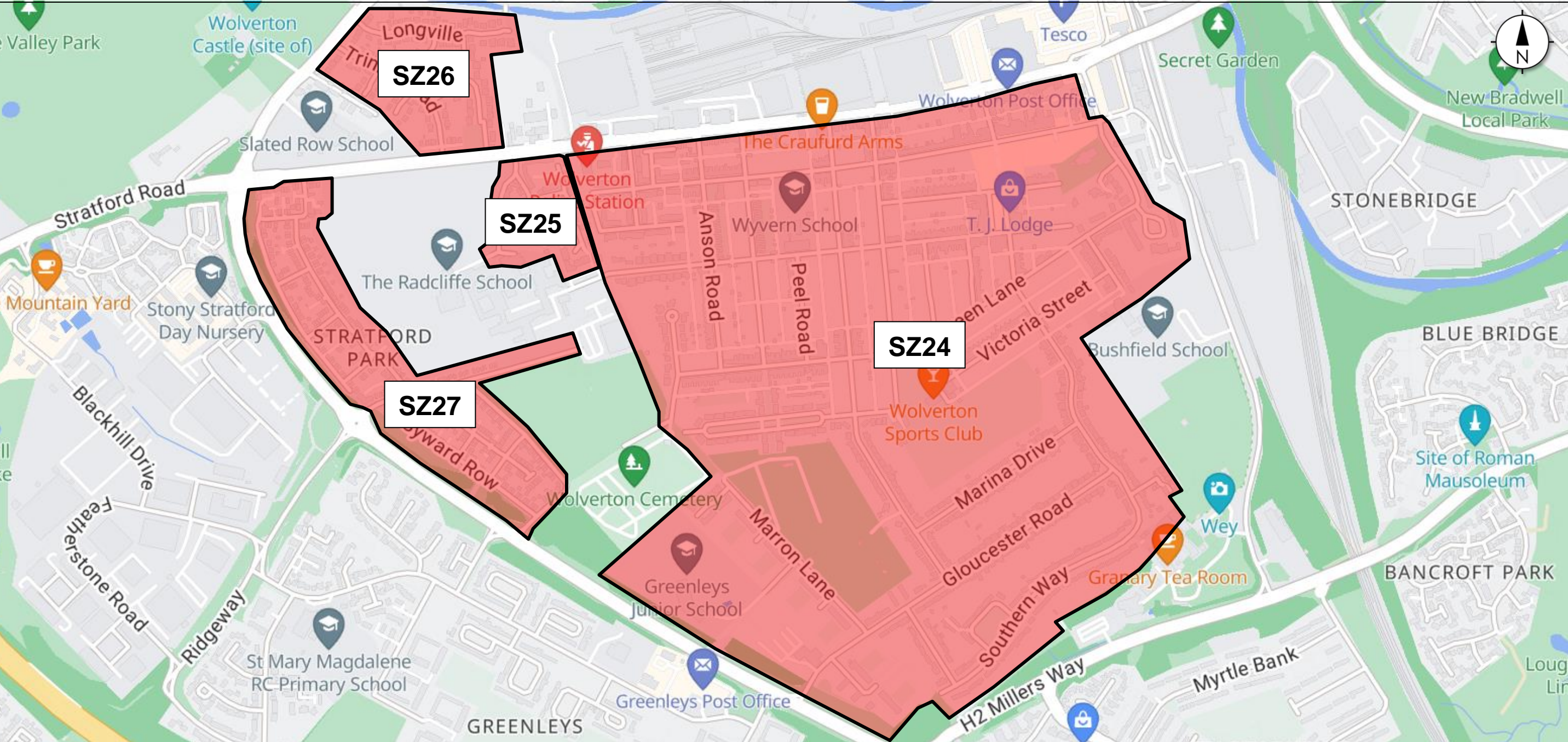
SZ27: STRATFORD PARK, MILTON KEYNES

The following lengths of road are included within the restricted zone: -


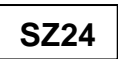
1	Addington Avenue, Stratford Park	Its entire length
2	Butter Row, Stratford Park	Its entire length
3	Carter Grove, Stratford Park	Its entire length
4	Meacham Meadow, Stratford Park	Its entire length
5	Morgan Way, Stratford Park	Its entire length
6	Syward Row, Stratford Park	Its entire length
7	Twisleton Heath, Stratford Park	Its entire length
8	Vickers Way, Stratford Park	Its entire length
9	Whiting Close, Stratford Park	Its entire length
10	Wilkinson Crescent, Stratford Park	Its entire length
11	Wodell Drive, Stratford Park	Its entire length

THE COMMON SEAL of **MILTON KEYNES CITY COUNCIL** as
hereunto affixed this day of
2024 in the presence of: -

.....
HEAD OF LEGAL SERVICES



KEY:

-  20mph speed zone
-  TRO reference number

This map is no to scale.

Map referred to in Milton Keynes City Council (Various Roads in Milton Keynes and Surrounding Areas) (20 mph Speed Restriction Zones) Order 2021

The Common Seal of the Council of the Borough of Milton Keynes was hereunto affixed in the presence of:

.....
HEAD OF LEGAL SERVICES