

**THE COUNCIL OF THE BOROUGH OF MILTON KEYNES  
(CALVERTON ROAD, STRATFORD ROAD, QUEEN ELEANOR STREET,  
WOLVERTON ROAD, (PARTS), STONY STRATFORD,  
MILTON KEYNES)  
(40 MPH) ORDER 2008.**

**WHEREAS** the Council of the Borough of Milton Keynes (hereinafter referred to as "the Council") in exercise of their powers under sections 82(2), 83(2), 84(1), (2) and (3) and Part IV of Schedule 9 of the Road Traffic Regulation Act 1984 ("the Act"), and of all other enabling powers, and after consultation with the chief officer of police in accordance with Part III of Schedule 9 to that Act, hereby makes the following Order: -

1. This Order may be cited as The Council Of The Borough Of Milton Keynes ( Calverton Road, Stratford Road, Queen Eleanor Street, Wolverton Road, (Parts), Stony Stratford, Milton Keynes) (40 MPH) Order 2008, and shall come into force on the 14<sup>th</sup> April 2008.
2. Those lengths of road specified in Schedule 1 to this Order shall be 40 mph lengths of road for the purposes of section 84 of the Road Traffic Regulation Act 1984.
3. The plans marked 1 and 2 and annexed to this Order identify the lengths of roads subject to this Order, provided that where there is any inconsistency between the plans and the Schedule it is the wording of the Schedule which shall prevail.
4. Without prejudice to the validity of anything done or to any liability incurred in respect of any act or omission before the coming into effect of this Order any provisions of any Orders mentioned in Schedule 2 hereto are hereby revoked to the extent stated in that Schedule.

**SCHEDULE 1**

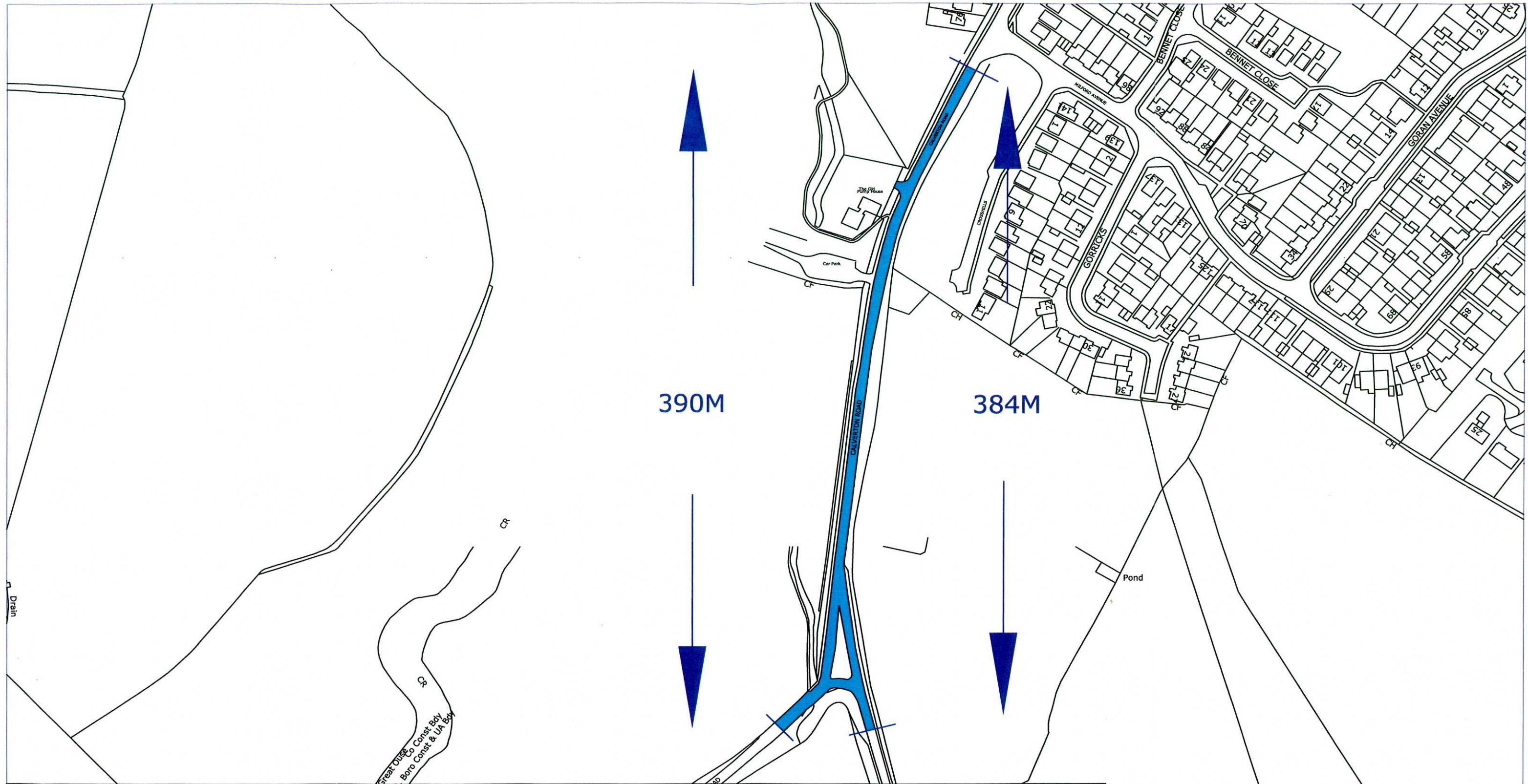
**40 M.P.H SPEED LIMIT**

**CALVERTON ROAD, STONY STRATFORD**

- SL1 - From a position 25 metres south of a point in line with the northern kerb line of Milford Avenue, for a distance of approximately 390 metres in a southerly and westerly direction to a point in the road leading to Beachampton, and a distance of approximately 384 metres in a southerly and south-easterly direction to a point in the road leading to Calverton.



PLAN 1




KEY  
40 MPH  
SPEED LIMIT

Map referred to in the The Council of the Borough of Milton Keynes  
(Calverton Road, Stratford Road, Queen Eleanor Street, Wolverton Road,  
(Parts) Stony Stratford, Milton Keynes)(40 MPH) Order 2008.

The common seal of the Council of the Borough of Milton Keynes  
was hereunto affixed in the presence of:

*[Signature]*

HEAD OF LEGAL SERVICES AND MONITORING OFFICER



## Calverton Road Stony Stratford

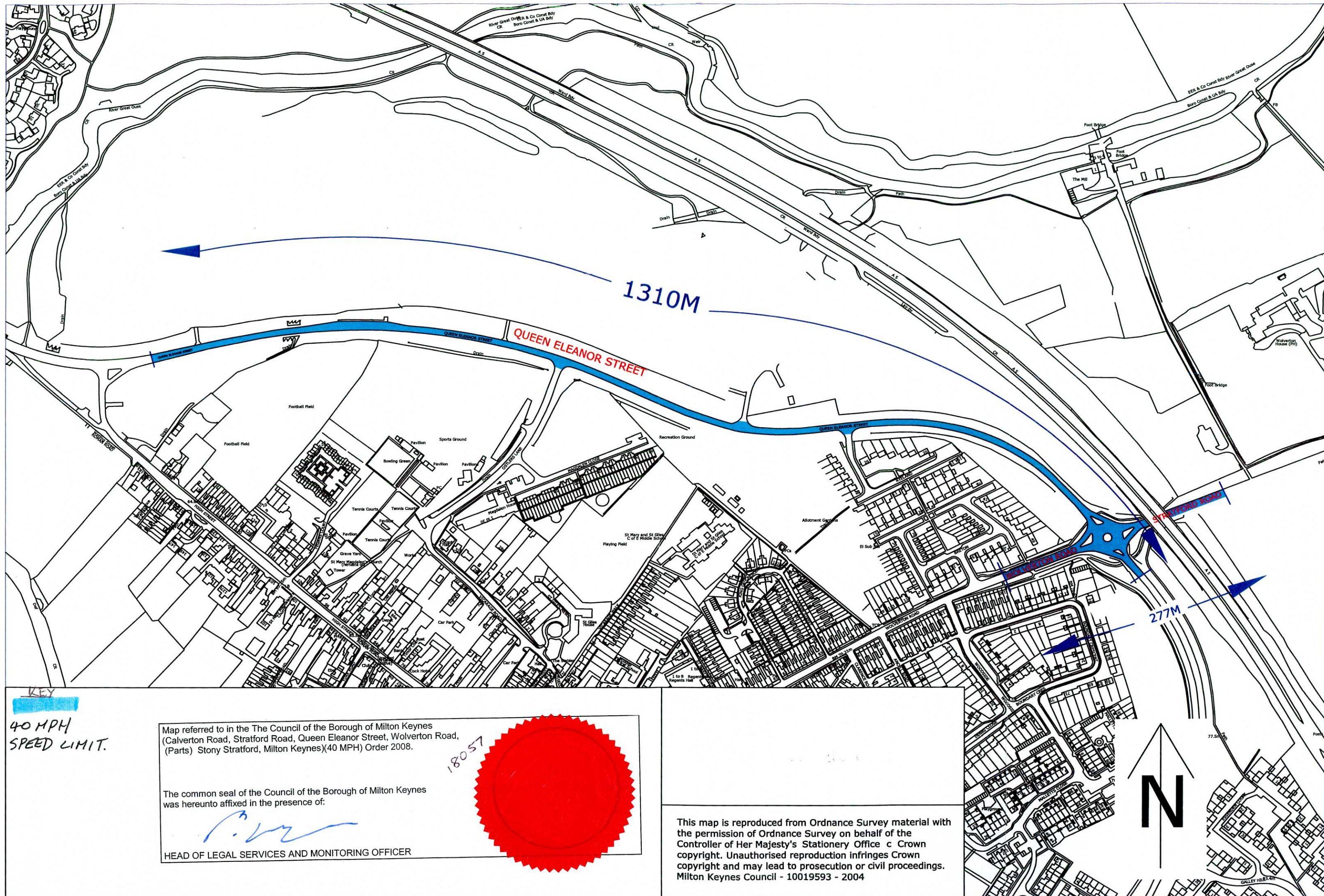
This map is reproduced from Ordnance Survey material with  
the permission of Ordnance Survey on behalf of the  
Controller of Her Majesty's Stationery Office c Crown  
copyright. Unauthorised reproduction infringes Crown  
copyright and may lead to prosecution or civil proceedings.

Shoulder of Mutton  
(PH)

Shoulder of Mutton



PLAN 2



KEY  
40 MPH  
SPEED LIMIT.

Map referred to in the The Council of the Borough of Milton Keynes  
(Calverton Road, Stratford Road, Queen Eleanor Street, Wolverton Road,  
(Parts) Stony Stratford, Milton Keynes)(40 MPH) Order 2008.

The common seal of the Council of the Borough of Milton Keynes  
was hereunto affixed in the presence of:

HEAD OF LEGAL SERVICES AND MONITORING OFFICER

This map is reproduced from Ordnance Survey material with  
the permission of Ordnance Survey on behalf of the  
Controller of Her Majesty's Stationery Office c Crown  
copyright. Unauthorised reproduction infringes Crown  
copyright and may lead to prosecution or civil proceedings.  
Milton Keynes Council - 10019593 - 2004



## STRATFORD ROAD, STONY STRATFORD

SL2 - From a position 50 metres west of a point in line with the western kerb line of Watermill Lane to the junction with Queen Eleanor Street, a total distance of approximately 115 metres.

## QUEEN ELEANOR STREET, STONY STRATFORD

SL3 - From a point in line with the southern kerb line of Wolverton Road, for a distance of 63.0 metres in an easterly direction to a point in line with the southern kerb line of Wolverton Road for a distance of 1238.0 metres in a westerly direction, a total distance of approximately 1301.0 metres.

## WOLVERTON ROAD, STONY STRATFORD

SL4 - From a point in line with the eastern boundary wall of No. 160 Wolverton Road, for a distance of 15 metres in a westerly direction to a point in line with the eastern boundary wall of No. 160 Wolverton Road for a distance of 120 metres in an easterly direction to the junction with Queen Eleanor Street, a total distance of approximately 135 metres.

### SCHEDULE 2

### REVOCATIONS

The following Order is **HEREBY REVOKED** in its entirety;

THE COUNTY COUNCIL OF BUCKINGHAM (RESTRICTED ROADS)  
(NO. 8) ORDER 1968.

The following Order is **HEREBY REVOKED** to the extent stated below;

THE BUCKINGHAMSHIRE COUNTY COUNCIL (RESTRICTED ROADS  
(NO 21) ORDER 1970, Schedule 2

**GIVEN** under the Common Seal of the  
Council of the Borough of Milton Keynes  
this 10th day of April 2008.



.....  
**HEAD OF LEGAL SERVICES AND MONITORING OFFICER**