digdat
Ordnance Survey © Crown Copyright, AC0000806827
There are no assets within this map area

(c) Crown copyright and database rights 2025 Ordnance Survey AC0000813445 Date: 26/03/25 Scale: 1:1000 Map Centre: 487996,244584 Data updated: 28/02/25 Our Ref: 1727341 - 4

Wastewater Plan A2
Powered by digdat

This plan is provided by Anglian Water pursuant its obligations under the Water Industry Act 1991 sections 198 or 199. It must be used in conjunction with any search results attached. The information on this plan is based on data currently recorded but position must be regarded as approximate. Service pipes, private sewers and drains are generally not shown. Users of this map are strongly advised to commission their own survey of the area shown on the plan before carrying out any works. The actual position of all apparatus MUST be established by trial holes. No liability whatsoever, including liability for negligence, is accepted by Anglian Water for any error or inaccuracy or omission, including the failure to accurately record, or record at all, the location of any water main, discharge pipe, sewer or disposal main or any item of apparatus. This information is valid for the date printed. This plan is produced by Anglian Water Services Limited (c) Crown copyright and database rights 2025 Ordnance Survey AC0000813445.This map is to be used for the purposes of viewing the location of Anglian Water plant only. Any other uses of the map data or further copies is not permitted. This notice is not intended to exclude or restrict liability for death or personal injury resulting from negligence.

Foul Sewer			
Surface Sewer	Outfall*	Sewage Treatment Works	
Combined Sewer			
Final Effluent	Inlet*	Public Pumping Station	
Rising Main*			
Private Sewer*	Manhole*	Decommissioned Pumping Station	
Decommissioned Sewer*		*(Colour denotes effluent type)	

maryam.daniyan@milton-keynes.gov.uk
MK16 8NL

love every drop
anglianwater

Manhole Reference	Liquid Type	Cover Level	Invert Level	Depth to Invert

Manhole Reference	Liquid Type	Cover Level	Invert Level	Depth to Invert

Manhole Reference	Liquid Type	Cover Level	Invert Level	Depth to Invert

Manhole Reference	Liquid Type	Cover Level	Invert Level	Depth to Invert

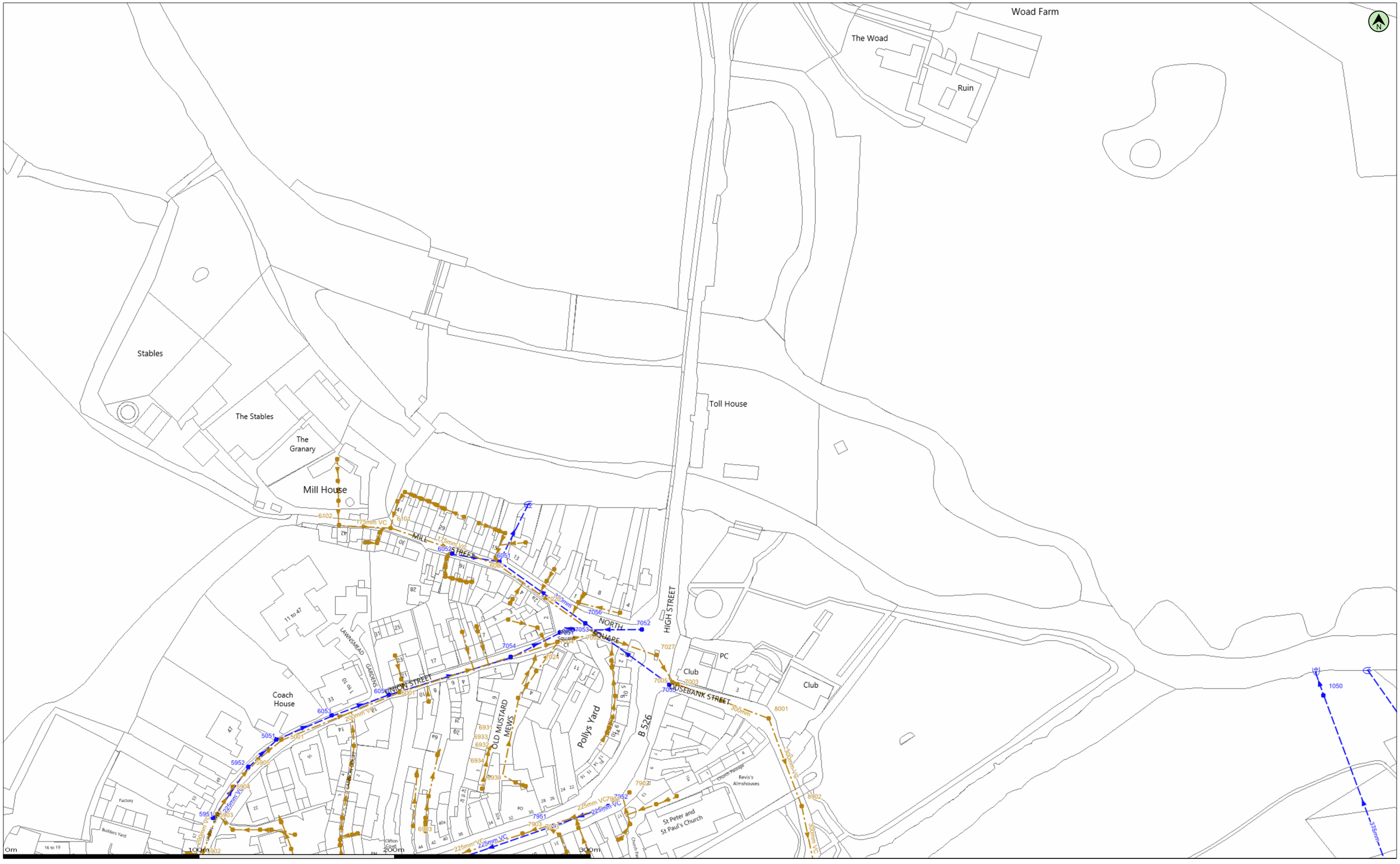

(c) Crown copyright and database rights 2025 Ordnance Survey AC0000813445

Date: 26/03/25

Scale: 1:1250

Map Centre: 487797,244159

Data updated: 28/02/25

Our Ref: 1727341 - 5

Wastewater Plan A2
Powered by digdat

This plan is provided by Anglian Water pursuant its obligations under the Water Industry Act 1991 sections 198 or 199. It must be used in conjunction with any search results attached. The information on this plan is based on data currently recorded but position must be regarded as approximate. Service pipes, private sewers and drains are generally not shown. Users of this map are strongly advised to commission their own survey of the area shown on the plan before carrying out any works. The actual position of all apparatus MUST be established by trial holes. No liability whatsoever, including liability for negligence, is accepted by Anglian Water for any error or inaccuracy or omission, including the failure to accurately record, or record at all, the location of any water main, discharge pipe, sewer or disposal main or any item of apparatus. This information is valid for the date printed. This plan is produced by Anglian Water Services Limited (c) Crown copyright and database rights 2025 Ordnance Survey AC0000813445.This map is to be used for the purposes of viewing the location of Anglian Water plant only. Any other uses of the map data or further copies is not permitted. This notice is not intended to exclude or restrict liability for death or personal injury resulting from negligence.

Foul Sewer			
Surface Sewer	Outfall*	Sewage Treatment Works	
Combined Sewer			
Final Effluent	Inlet*	Public Pumping Station	
Rising Main*			
Private Sewer*	Manhole*	Decommissioned Pumping Station	
Decommissioned Sewer*		*(Colour denotes effluent type)	

maryam.daniyan@milton-keynes.gov.uk

MK16 8JT

love every drop
anglianwater

Manhole Reference	Liquid Type	Cover Level	Invert Level	Depth to Invert
5001	F	57.91	56.03	1.88
5902	F	59.13	57.52	1.61
5903	F	58.63	57.13	1.5
5904	F	58.31	56.6	1.71
5905	F	58.04	56.16	1.88
6000	F	-	-	-
6001	F	-	-	-
6101	F	56.56	54.32	2.24
6102	F	-	-	-
6903	F	-	-	-
6930	F	-	-	-
6931	F	-	-	-
7002	F	57.11	53.24	3.87
7003	F	59.35	57.74	1.61
7004	F	-	-	-
7005	F	-	-	-
7027	F	-	-	-
7901	F	62.3	59.76	2.54
7902	F	61.92	59.89	2.03
7903	F	62.28	58.9	3.38
7913	F	-	-	-
8001	F	61.22	52.4	8.82
8902	F	56.92	52.39	4.53
1050	S	-	-	-
5051	S	57.88	56.74	1.14
5951	S	58.66	57.14	1.52
5952	S	-	-	-
6051	S	-	-	-
6052	S	-	-	-
6053	S	-	-	-
6054	S	-	-	-
7051	S	-	-	-
7052	S	-	-	-
7053	S	-	-	-
7054	S	-	-	-
7055	S	-	-	-
7056	S	-	-	-
7951	S	62.38	59.59	2.79
7952	S	62.18	60.76	1.42

Manhole Reference	Liquid Type	Cover Level	Invert Level	Depth to Invert

Manhole Reference	Liquid Type	Cover Level	Invert Level	Depth to Invert

Manhole Reference	Liquid Type	Cover Level	Invert Level	Depth to Invert

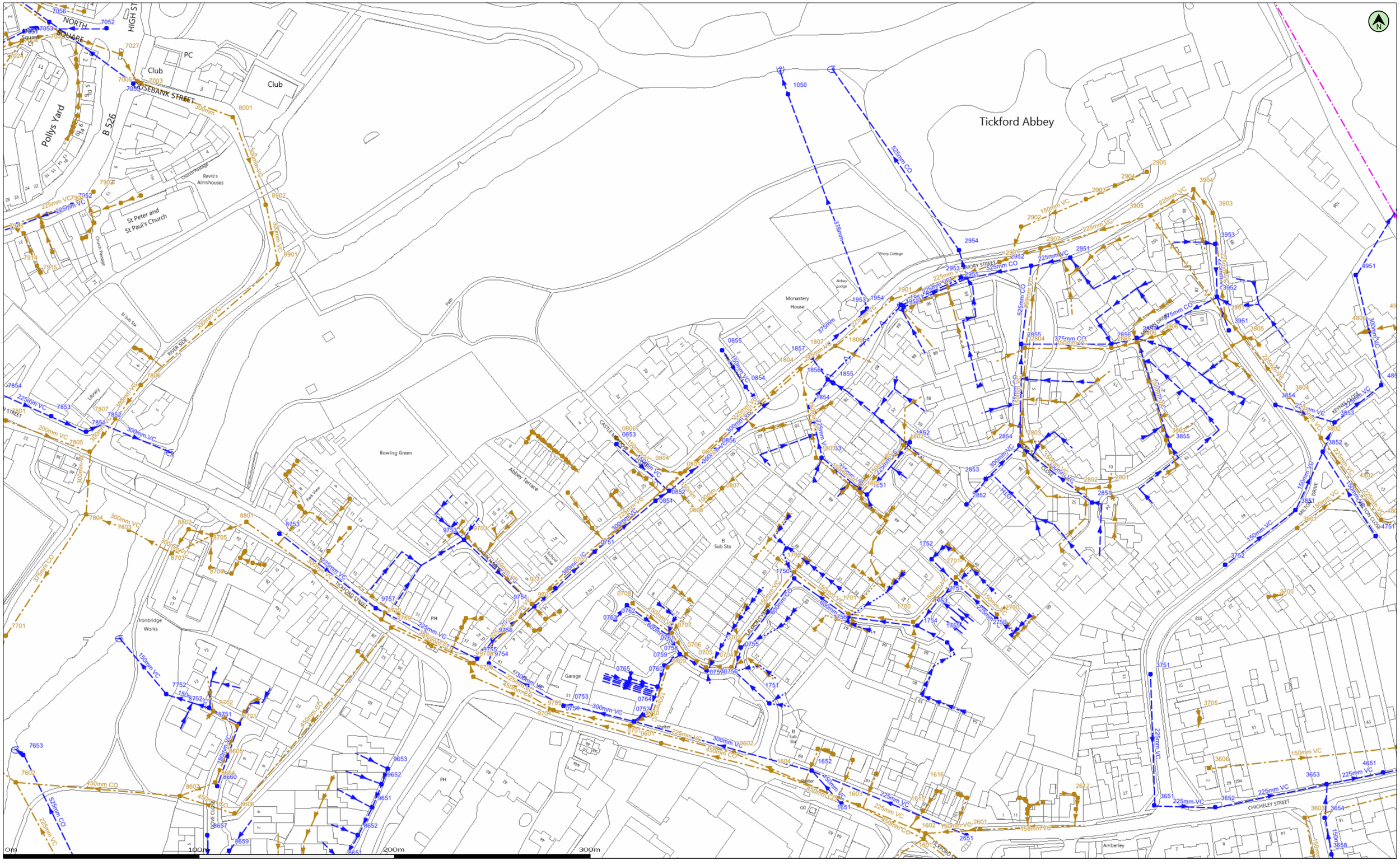

(c) Crown copyright and database rights 2025 Ordnance Survey AC0000813445

Date: 26/03/25

Scale: 1:1250

Map Centre: 488071,243852

Data updated: 28/02/25

Our Ref: 1727341 - 3

Wastewater Plan A2
Powered by digdat

This plan is provided by Anglian Water pursuant its obligations under the Water Industry Act 1991 sections 198 or 199. It must be used in conjunction with any search results attached. The information on this plan is based on data currently recorded but position must be regarded as approximate. Service pipes, private sewers and drains are generally not shown. Users of this map are strongly advised to commission their own survey of the area shown on the plan before carrying out any works. The actual position of all apparatus MUST be established by trial holes. No liability whatsoever, including liability for negligence, is accepted by Anglian Water for any error or inaccuracy or omission, including the failure to accurately record, or record at all, the location of any water main, discharge pipe, sewer or disposal main or any item of apparatus. This information is valid for the date printed. This plan is produced by Anglian Water Services Limited (c) Crown copyright and database rights 2025 Ordnance Survey AC0000813445.This map is to be used for the purposes of viewing the location of Anglian Water plant only. Any other uses of the map data or further copies is not permitted. This notice is not intended to exclude or restrict liability for death or personal injury resulting from negligence.

Foul Sewer			
Surface Sewer	Outfall*	Sewage Treatment Works	
Combined Sewer			
Final Effluent	Inlet*	Public Pumping Station	
Rising Main*			
Private Sewer*	Manhole*	Decommissioned Pumping Station	
Decommissioned Sewer*		*(Colour denotes effluent type)	

maryam.daniyan@milton-keynes.gov.uk

MK16 9AF

love every drop
anglianwater

Manhole Reference	Liquid Type	Cover Level	Invert Level	Depth to Invert
0601	F	-	52.63	-
0602	F	56.04	53.54	2.5
0701	F	55.23	53.02	2.21
0702	F	54.73	52.59	2.14
0703	F	-	-	-
0704	F	-	-	-
0705	F	-	-	-
0706	F	-	-	-
0707	F	-	-	-
0708	F	-	-	-
0709	F	-	-	-
0710	F	-	-	-
0801	F	54.66	53.09	1.57
0802	F	54.74	52.64	2.1
0804	F	54.88	53.41	1.47
0806	F	55.16	53.56	1.6
0807	F	-	-	-
0808	F	-	-	-
1601	F	58.64	53.61	5.03
1602	F	58.55	54.62	3.93
1603	F	57.63	53.23	4.4
1604	F	56.54	52.98	3.56
1615	F	-	-	-
1616	F	-	-	-
1700	F	-	-	-
1701	F	-	-	-
1702	F	-	-	-
1801	F	55.47	53.82	1.65
1802	F	55.63	54.18	1.45
1803	F	56.04	53.59	2.45
1804	F	54.88	52.8	2.08
1806	F	55.19	52.92	2.27
1807	F	54.95	53.67	1.28
1901	F	55.29	53.07	2.22
2601	F	59.99	58.15	1.84
2612	F	-	-	-
2700	F	-	-	-
2701	F	-	-	-
2801	F	57.48	55.57	1.91
2802	F	55.86	54.53	1.33
2803	F	55.83	54.41	1.42
2804	F	55.32	54.33	0.99
2805	F	55.71	54.62	1.09
2806	F	55.51	54.7	0.81
2901	F	54.79	53.32	1.47
2902	F	54.92	53.06	1.86
2903	F	55.2	53.24	1.96
2904	F	54.5	53.34	1.16
2905	F	55.47	54.42	1.05
2907	F	55.22	53.41	1.81
3603	F	58.32	56.78	1.54
3606	F	59.13	57.36	1.77
3700	F	-	-	-
3705	F	-	-	-
3801	F	58.55	56.33	2.22
3802	F	56.24	54.14	2.1
3803	F	56.46	55.19	1.27
3804	F	55.96	54	1.96
3805	F	55.62	53.91	1.71
3901	F	55.66	53.86	1.8
3903	F	55.6	53.74	1.86
3904	F	55.55	53.68	1.87
3905	F	55.73	53.58	2.15
3906	F	-	-	-
4602	F	56.94	55.86	1.08
4801	F	57.06	54.35	2.71
4802	F	56.86	54.22	2.64
4806	F	-	-	-
4900	F	-	-	-
7002	F	57.11	53.24	3.87
7003	F	59.35	57.74	1.61

Manhole Reference	Liquid Type	Cover Level	Invert Level	Depth to Invert
7004	F	-	-	-
7005	F	-	-	-
7027	F	-	-	-
7602	F	53.4	49.15	4.25
7701	F	54.38	50.56	3.82
7801	F	58.57	56.21	2.36
7803	F	53.97	51.13	2.84
7804	F	54.57	50.98	3.59
7805	F	56.55	51.34	5.21
7806	F	54.71	51.8	2.91
7807	F	53.84	51.58	2.26
7901	F	62.3	59.76	2.54
7902	F	61.92	59.89	2.03
7913	F	-	-	-
7914	F	-	-	-
7915	F	-	-	-
8001	F	61.22	52.4	8.82
8604	F	55.66	52.79	2.87
8605	F	55.45	52.9	2.55
8606	F	55.31	51.2	4.11
8607	F	55.38	51.04	4.34
8701	F	55.07	53.07	2
8702	F	54.78	53.55	1.23
8703	F	54.28	51.36	2.92
8704	F	54.89	52.84	2.05
8705	F	55.4	51.47	3.93
8801	F	55.01	51.22	3.79
8802	F	55.4	51.42	3.98
8901	F	54.38	52.23	2.15
8902	F	56.92	52.39	4.53
9701	F	54.73	52.35	2.38
9703	F	55.26	53.83	1.43
9704	F	54.88	52.32	2.56
9705	F	54.95	52.57	2.38
9706	F	54.82	52.1	2.72
9707	F	54.83	52	2.83
9708	F	54.79	52.02	2.77
9709	F	54.84	51.62	3.22
9710	F	54.84	51.73	3.11
9711	F	54.71	52.43	2.28
0751	S	54.61	53.31	1.3
0752	S	55.1	53.73	1.37
0753	S	55.4	53.4	2
0754	S	54.89	53.38	1.51
0755	S	-	-	-
0756	S	-	-	-
0757	S	-	-	-
0758	S	-	-	-
0759	S	-	-	-
0760	S	-	-	-
0761	S	-	-	-
0762	S	-	-	-
0763	S	-	-	-
0764	S	-	-	-
0765	S	-	-	-
0851	S	54.71	53.23	1.48
0852	S	54.61	53.21	1.4
0853	S	55.14	53.82	1.32
0854	S	54.78	53.79	0.99
0855	S	55.06	54.04	1.02
0856	S	54.71	53.15	1.56
1050	S	-	-	-
1651	S	57.5	56.56	0.94
1652	S	56.98	54.53	2.45
1750	S	-	-	-
1751	S	-	-	-
1752	S	-	-	-
1753	S	-	-	-
1754	S	-	-	-
1755	S	-	-	-
1756	S	-	-	-

Manhole Reference	Liquid Type	Cover Level	Invert Level	Depth to Invert
1851	S	55.43	54.09	1.34
1852	S	55.66	54.66	1
1853	S	56.09	53.7	2.39
1854	S	55.34	53.38	1.96
1855	S	55.47	53.99	1.48
1856	S	55.63	53.24	2.39
1857	S	54.93	52.8	2.13
1951	S	55.37	54.22	1.15
1952	S	-	-	-
1953	S	-	-	-
1954	S	-	-	-
2651	S	59.42	58.23	1.19
2750	S	-	-	-
2751	S	-	-	-
2851	S	57.77	56.17	1.6
2852	S	56.42	54.64	1.78
2853	S	56.43	54.63	1.8
2854	S	55.84	54.06	1.78
2855	S	55.24	53.71	1.53
2856	S	55.74	53.94	1.8
2857	S	55.47	54.03	1.44
2951	S	55.81	54.03	1.78
2952	S	55.14	53.59	1.55
2953	S	55.1	51.8	3.3
2954	S	55.02	51.66	3.36
2955	S	-	-	-
3651	S	59.56	57.69	1.87
3652	S	59.08	57.26	1.82
3653	S	58.15	56.15	2
3654	S	58.26	56.28	1.98
3658	S	-	-	-
3751	S	60.91	58.94	1.97
3752	S	60.83	59.23	1.6
3851	S	58.22	56.56	1.66
3852	S	56.48	54.74	1.74
3853	S	55.93	54.36	1.57
3854	S	56.01	54.54	1.47
3855	S	56.62	55.03	1.59
3951	S	55.72	54.59	1.13
3952	S	55.61	54.25	1.36
3953	S	55.63	54.52	1.11
4651	S	57.54	55.88	1.66
4751	S	57.23	55.44	1.79
4851	S	55.42	54.01	1.41
4951	S	55.08	53.71	1.37
7051	S	-	-	-
7052	S	-	-	-
7053	S	-	-	-
7055	S	-	-	-
7056	S	-	-	-
7653	S	54.05	52.78	1.27
7752	S	54.43	53.58	0.85
7851	S	56.64	55.48	1.16
7852	S	56.07	54.6	1.47
7853	S	57.42	55.9	1.52
7951	S	62.38	59.59	2.79
7952	S	62.18	60.76	1.42
8652	S	55.75	54.22	1.53
8657	S	55.62	53.88	1.74
8659	S	55.59	53.96	1.63
8660	S	55.67	54.52	1.15
8751	S	55.11	54.11	1
8752	S	54.76	53.89	0.87
8753	S	54.89	53.89	1
9651	S	55.71	54.37	1.34
9652	S	55.84	54.39	1.45
9653	S	55.71	54.47	1.24
9751	S	54.66	53.32	1.34
9752	S	54.68	53.32	1.36
9753	S	55.28	54.08	1.2
9754	S	54.78	53.37	1.41

Manhole Reference	Liquid Type	Cover Level	Invert Level	Depth to Invert
9755	S	54.78	53.47	1.31
9756	S	54.78	53.36	1.42
9757	S	54.78	53.71	1.07

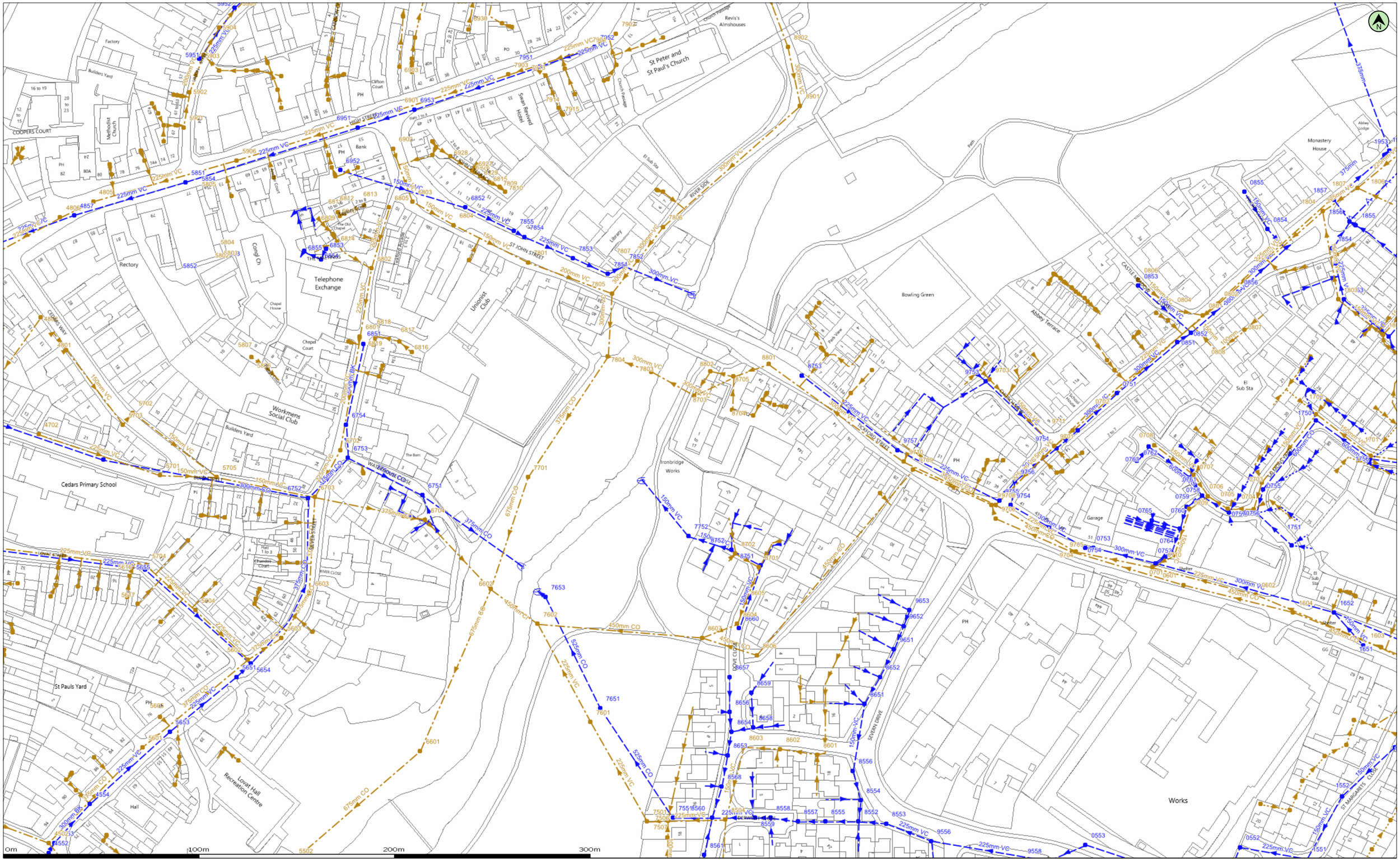

(c) Crown copyright and database rights 2025 Ordnance Survey AC0000813445

Date: 26/03/25

Scale: 1:1250

Map Centre: 487804,243771

Data updated: 28/02/25

Our Ref: 1727341 - 2

Wastewater Plan A2
Powered by digdat

This plan is provided by Anglian Water pursuant its obligations under the Water Industry Act 1991 sections 198 or 199. It must be used in conjunction with any search results attached. The information on this plan is based on data currently recorded but position must be regarded as approximate. Service pipes, private sewers and drains are generally not shown. Users of this map are strongly advised to commission their own survey of the area shown on the plan before carrying out any works. The actual position of all apparatus MUST be established by trial holes. No liability whatsoever, including liability for negligence, is accepted by Anglian Water for any error or inaccuracy or omission, including the failure to accurately record, or record at all, the location of any water main, discharge pipe, sewer or disposal main or any item of apparatus. This information is valid for the date printed. This plan is produced by Anglian Water Services Limited (c) Crown copyright and database rights 2025 Ordnance Survey AC0000813445.This map is to be used for the purposes of viewing the location of Anglian Water plant only. Any other uses of the map data or further copies is not permitted. This notice is not intended to exclude or restrict liability for death or personal injury resulting from negligence.

Foul Sewer			
Surface Sewer	Outfall*	Sewage Treatment Works	
Combined Sewer			
Final Effluent	Inlet*	Public Pumping Station	
Rising Main*			
Private Sewer*	Manhole*	Decommissioned Pumping Station	
Decommissioned Sewer*		*(Colour denotes effluent type)	

maryam.daniyan@milton-keynes.gov.uk

MK16 9BQ

love every drop
anglianwater

Manhole Reference	Liquid Type	Cover Level	Invert Level	Depth to Invert
0601	F	-	52.63	-
0602	F	56.04	53.54	2.5
0701	F	55.23	53.02	2.21
0702	F	54.73	52.59	2.14
0703	F	-	-	-
0704	F	-	-	-
0705	F	-	-	-
0706	F	-	-	-
0707	F	-	-	-
0708	F	-	-	-
0709	F	-	-	-
0710	F	-	-	-
0801	F	54.66	53.09	1.57
0802	F	54.74	52.64	2.1
0804	F	54.88	53.41	1.47
0806	F	55.16	53.56	1.6
0807	F	-	-	-
0808	F	-	-	-
1603	F	57.63	53.23	4.4
1604	F	56.54	52.98	3.56
1701	F	-	-	-
1702	F	-	-	-
1801	F	55.47	53.82	1.65
1803	F	56.04	53.59	2.45
1804	F	54.88	52.8	2.08
1806	F	55.19	52.92	2.27
1807	F	54.95	53.67	1.28
4502	F	55.01	51.02	3.99
4702	F	55.91	54.64	1.27
4801	F	57.75	56.67	1.08
4802	F	58.11	56.91	1.2
4805	F	58.67	55.5	3.17
4806	F	58.34	54.73	3.61
5601	F	55.18	50.83	4.35
5602	F	55.41	50.6	4.81
5603	F	55.18	50.51	4.67
5604	F	55.9	52.13	3.77
5605	F	-	-	-
5616	F	-	-	-
5617	F	-	-	-
5701	F	55.65	54.14	1.51
5702	F	56.86	55.83	1.03
5703	F	56.84	55.96	0.88
5704	F	56.08	52.43	3.65
5705	F	55.7	53.99	1.71
5806	F	-	-	-
5807	F	-	-	-
5901	F	59.44	57.86	1.58
5902	F	59.13	57.52	1.61
5903	F	58.63	57.13	1.5
5904	F	58.31	56.6	1.71
5906	F	59.72	56.37	3.35
6601	F	54.98	49.44	5.54
6602	F	55.1	50.28	4.82
6603	F	55	50.42	4.58
6702	F	55.61	54.12	1.49
6703	F	55.25	50.11	5.14
6704	F	55.54	50.08	5.46
6801	F	58.58	56.46	2.12
6802	F	60.3	57.79	2.51
6803	F	61.67	58.72	2.95
6804	F	60.87	58	2.87
6805	F	61.46	59.14	2.32
6809	F	-	-	-
6810	F	-	-	-
6811	F	-	-	-
6812	F	-	-	-
6813	F	-	-	-
6814	F	-	-	-
6815	F	-	-	-
6816	F	-	-	-

Manhole Reference	Liquid Type	Cover Level	Invert Level	Depth to Invert
6817	F	-	-	-
6818	F	-	-	-
6819	F	-	-	-
6820	F	-	-	-
6901	F	61.32	58.03	3.29
6902	F	61.41	59.27	2.14
6903	F	-	-	-
6926	F	-	-	-
6927	F	-	-	-
6928	F	-	-	-
6929	F	-	-	-
6930	F	-	-	-
7501	F	55.44	52.35	3.09
7506	F	-	-	-
7507	F	-	-	-
7601	F	54.37	52.04	2.33
7602	F	53.4	49.15	4.25
7701	F	54.38	50.56	3.82
7801	F	58.57	56.21	2.36
7803	F	53.97	51.13	2.84
7804	F	54.57	50.98	3.59
7805	F	56.55	51.34	5.21
7806	F	54.71	51.8	2.91
7807	F	53.84	51.58	2.26
7809	F	-	-	-
7810	F	-	-	-
7901	F	62.3	59.76	2.54
7902	F	61.92	59.89	2.03
7903	F	62.28	58.9	3.38
7913	F	-	-	-
7914	F	-	-	-
7915	F	-	-	-
8504	F	55.45	52.42	3.03
8601	F	55.84	53.61	2.23
8602	F	55.81	53.21	2.6
8603	F	55.54	52.96	2.58
8604	F	55.66	52.79	2.87
8605	F	55.45	52.9	2.55
8606	F	55.31	51.2	4.11
8607	F	55.38	51.04	4.34
8701	F	55.07	53.07	2
8702	F	54.78	53.55	1.23
8703	F	54.28	51.36	2.92
8704	F	54.89	52.84	2.05
8705	F	55.4	51.47	3.93
8801	F	55.01	51.22	3.79
8802	F	55.4	51.42	3.98
8901	F	54.38	52.23	2.15
8902	F	56.92	52.39	4.53
9701	F	54.73	52.35	2.38
9703	F	55.26	53.83	1.43
9704	F	54.88	52.32	2.56
9705	F	54.95	52.57	2.38
9706	F	54.82	52.1	2.72
9707	F	54.83	52	2.83
9708	F	54.79	52.02	2.77
9709	F	54.84	51.62	3.22
9710	F	54.84	51.73	3.11
9711	F	54.71	52.43	2.28
0552	S	57.82	56.56	1.26
0553	S	56.51	55.11	1.4
0751	S	54.61	53.31	1.3
0752	S	55.1	53.73	1.37
0753	S	55.4	53.4	2
0754	S	54.89	53.38	1.51
0755	S	-	-	-
0756	S	-	-	-
0757	S	-	-	-
0758	S	-	-	-
0759	S	-	-	-
0760	S	-	-	-

Manhole Reference	Liquid Type	Cover Level	Invert Level	Depth to Invert
0761	S	-	-	-
0762	S	-	-	-
0763	S	-	-	-
0764	S	-	-	-
0765	S	-	-	-
0851	S	54.71	53.23	1.48
0852	S	54.61	53.21	1.4
0853	S	55.14	53.82	1.32
0854	S	54.78	53.79	0.99
0855	S	55.06	54.04	1.02
0856	S	54.71	53.15	1.56
1552	S	57.75	56.89	0.86
1651	S	57.5	56.56	0.94
1652	S	56.98	54.53	2.45
1653	S	57.89	56.99	0.9
1750	S	-	-	-
1751	S	-	-	-
1756	S	-	-	-
1851	S	55.43	54.09	1.34
1853	S	56.09	53.7	2.39
1854	S	55.34	53.38	1.96
1855	S	55.47	53.99	1.48
1856	S	55.63	53.24	2.39
1857	S	54.93	52.8	2.13
1953	S	-	-	-
1954	S	-	-	-
4552	S	55	53.37	1.63
4553	S	54.95	53.44	1.51
4554	S	54.91	53.31	1.6
4752	S	55.77	53.66	2.11
4857	S	58.41	56.1	2.31
5651	S	55.45	53.41	2.04
5653	S	55.18	53.35	1.83
5654	S	55.4	53.35	2.05
5655	S	-	-	-
5851	S	59.25	56.68	2.57
5951	S	58.66	57.14	1.52
5952	S	-	-	-
6751	S	55.65	53	2.65
6752	S	55.17	53.07	2.1
6753	S	55.33	53.1	2.23
6754	S	56.24	54.72	1.52
6851	S	58.45	56.63	1.82
6852	S	60.8	59.58	1.22
6853	S	-	-	-
6854	S	-	-	-
6855	S	-	-	-
6951	S	60.87	58.13	2.74
6952	S	61.52	60.39	1.13
6953	S	61.41	58.75	2.66
7551	S	55.41	53.39	2.02
7651	S	54.54	53	1.54
7653	S	54.05	52.78	1.27
7752	S	54.43	53.58	0.85
7851	S	56.64	55.48	1.16
7852	S	56.07	54.6	1.47
7853	S	57.42	55.9	1.52
7854	S	59.11	57.88	1.23
7855	S	59.49	58.18	1.31
7951	S	62.38	59.59	2.79
7952	S	62.18	60.76	1.42
8552	S	55.71	53.78	1.93
8553	S	55.79	53.87	1.92
8554	S	55.64	53.85	1.79
8555	S	55.58	52.87	2.71
8556	S	55.73	53.89	1.84
8557	S	55.48	53.66	1.82
8558	S	55.37	53.6	1.77
8559	S	55.42	53.56	1.86
8560	S	55.5	53.42	2.08
8561	S	55.57	53.46	2.11

Manhole Reference	Liquid Type	Cover Level	Invert Level	Depth to Invert
8568	S	55.42	53.48	1.94
8651	S	55.94	54.13	1.81
8652	S	55.75	54.22	1.53
8653	S	55.45	53.56	1.89
8654	S	55.52	53.59	1.93
8656	S	55.57	53.7	1.87
8657	S	55.62	53.88	1.74
8658	S	55.72	53.8	1.92
8659	S	55.59	53.96	1.63
8660	S	55.67	54.52	1.15
8751	S	55.11	54.11	1
8752	S	54.76	53.89	0.87
8753	S	54.89	53.89	1
9556	S	55.57	53.92	1.65
9651	S	55.71	54.37	1.34
9652	S	55.84	54.39	1.45
9653	S	55.71	54.47	1.24
9751	S	54.66	53.32	1.34
9752	S	54.68	53.32	1.36
9753	S	55.28	54.08	1.2
9754	S	54.78	53.37	1.41
9755	S	54.78	53.47	1.31
9756	S	54.78	53.36	1.42
9757	S	54.78	53.71	1.07

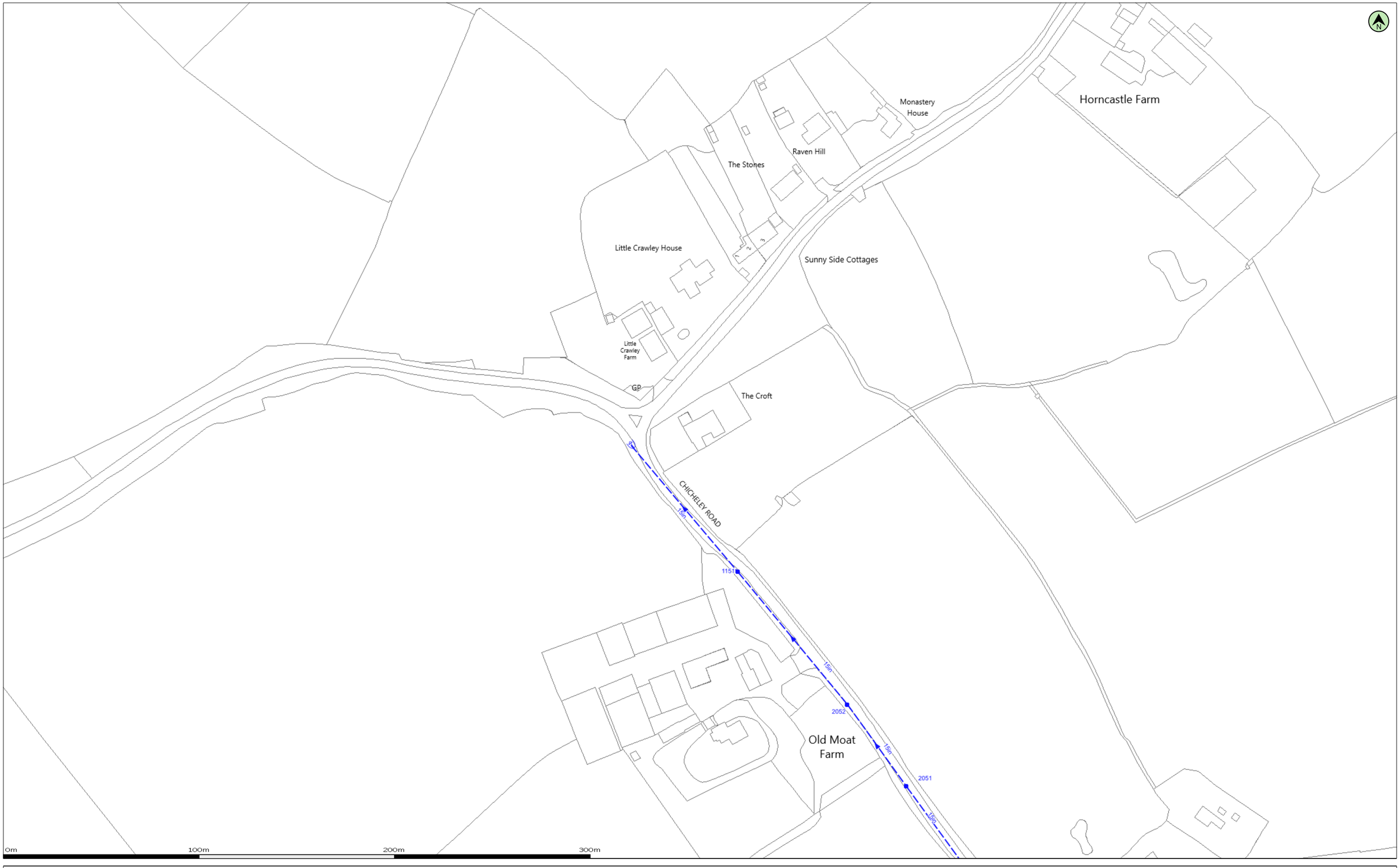

(c) Crown copyright and database rights 2025 Ordnance Survey AC0000813445 Date: 26/03/25 Scale: 1:1250 Map Centre: 492162,245218 Data updated: 28/02/25 Our Ref: 1727341 - 1

Wastewater Plan A2
Powered by digdat

This plan is provided by Anglian Water pursuant its obligations under the Water Industry Act 1991 sections 198 or 199. It must be used in conjunction with any search results attached. The information on this plan is based on data currently recorded but position must be regarded as approximate. Service pipes, private sewers and drains are generally not shown. Users of this map are strongly advised to commission their own survey of the area shown on the plan before carrying out any works. The actual position of all apparatus MUST be established by trial holes. No liability whatsoever, including liability for negligence, is accepted by Anglian Water for any error or inaccuracy or omission, including the failure to accurately record, or record at all, the location of any water main, discharge pipe, sewer or disposal main or any item of apparatus. This information is valid for the date printed. This plan is produced by Anglian Water Services Limited (c) Crown copyright and database rights 2025 Ordnance Survey AC0000813445.This map is to be used for the purposes of viewing the location of Anglian Water plant only. Any other uses of the map data or further copies is not permitted. This notice is not intended to exclude or restrict liability for death or personal injury resulting from negligence.

Foul Sewer			
Surface Sewer	Outfall*	Sewage Treatment Works	
Combined Sewer			
Final Effluent	Inlet*	Public Pumping Station	
Rising Main*			
Private Sewer*	Manhole*	Decommissioned Pumping Station	
Decommissioned Sewer*		*(Colour denotes effluent type)	

maryam.daniyan@milton-keynes.gov.uk
MK16 9LT

love every drop
anglianwater

Manhole Reference	Liquid Type	Cover Level	Invert Level	Depth to Invert
1151	S	-	-	-
2051	S	-	-	-
2052	S	-	-	-

Manhole Reference	Liquid Type	Cover Level	Invert Level	Depth to Invert

Manhole Reference	Liquid Type	Cover Level	Invert Level	Depth to Invert

Manhole Reference	Liquid Type	Cover Level	Invert Level	Depth to Invert