

Residential development at Middle Weald

Church at Calverton

PRoW FB046

F1

Residential development at Fairfields



Site Appraisal Photograph D:

Vegetation surrounding Upper Weald

F6



Site Appraisal Photograph E:


F4

Residential development at Fairfields


Kiln Farm Industrial Estate




Site Appraisal Photograph F:



Site Appraisal Photograph G:




Site Appraisal Photograph H:



Site Appraisal Photograph I:

Approximate extent of the Site



Site Context Photograph 1: View south-west from Apollo Avenue

This panorama is not to scale. For contextual information only

90° Horizontal field of view extract

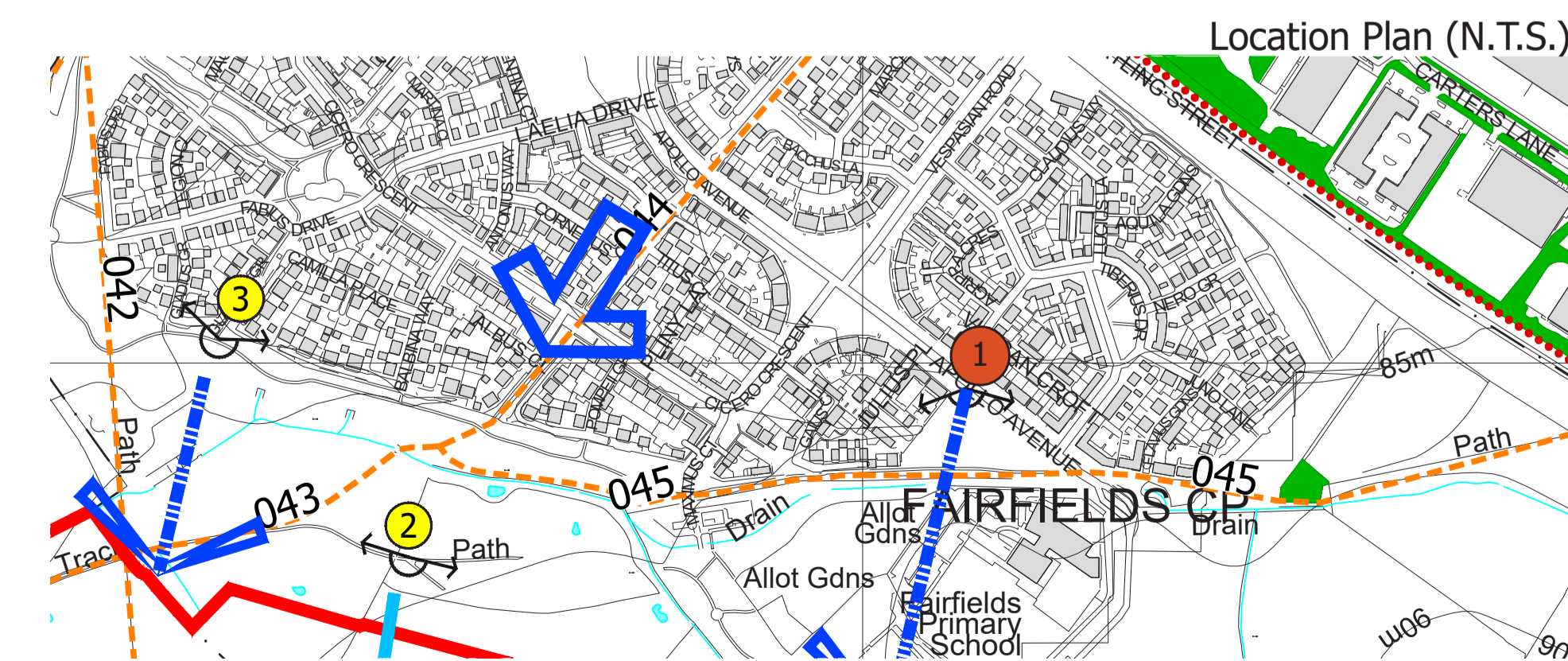


Easting / Longitude: 480081 / 52.043409°
 Northing / Latitude: 238974 / -0.833788°
 Elevation: 88.1 (AOD)
 Distance to the Site: 414m

Date Taken: 13/09/2024
 Camera: Canon 6D (Full Frame Sensor)
 Lens: 50mm fixed lens

Visualisation Type: Type 1 Annotated Viewpoint Photograph
 Enlargement Factor: 100%
 Projection: Cylindrical

Drawn By: DW
 Checked By: IK
 Approved By: PC



Project Number: 333101517
 Project Name: West of Fairfields

Site Context Photographs

View at a comfortable arm's length @A1



Fairfields residential development

Approximate extent of the Site

F2



Site Context Photograph 2: View south-west from PRow FP043

This panorama is not to scale. For contextual information only

90° Horizontal field of view extract

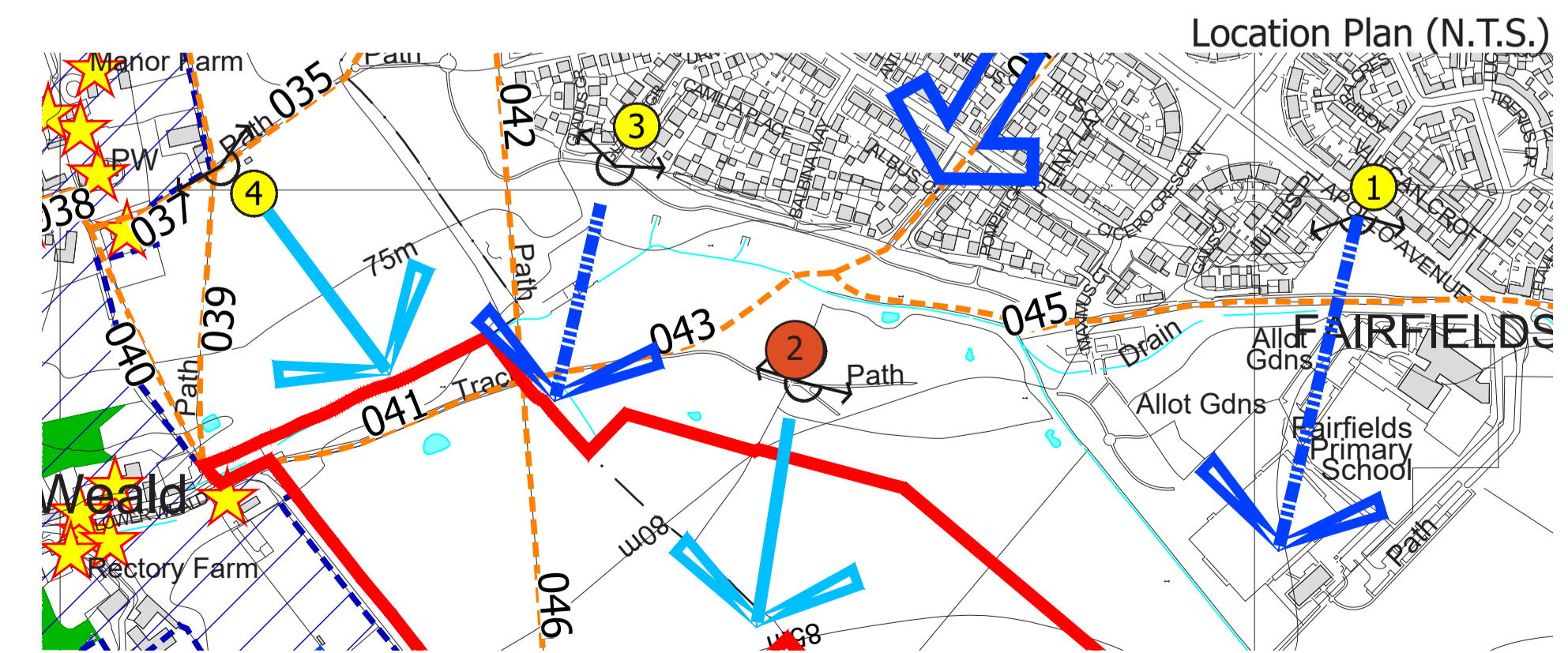


Easting / Longitude: 479621 / 52.042252°
 Northing / Latitude: 238838 / -0.840529°
 Elevation: 79.8 (AOD)
 Distance to the Site: 63m

Date Taken: 13/09/2024
 Camera: Canon 6D (Full Frame Sensor)
 Lens: 50mm fixed lens

Visualisation Type: Type 1 Annotated Viewpoint Photograph
 Enlargement Factor: 100%
 Projection: Cylindrical

Drawn By: DW
 Checked By: IK
 Approved By: PC



Fairfields Residential Development



Site Context Photograph 3: View south from Gladius Grove, Fairfields

This panorama is not to scale. For contextual information only

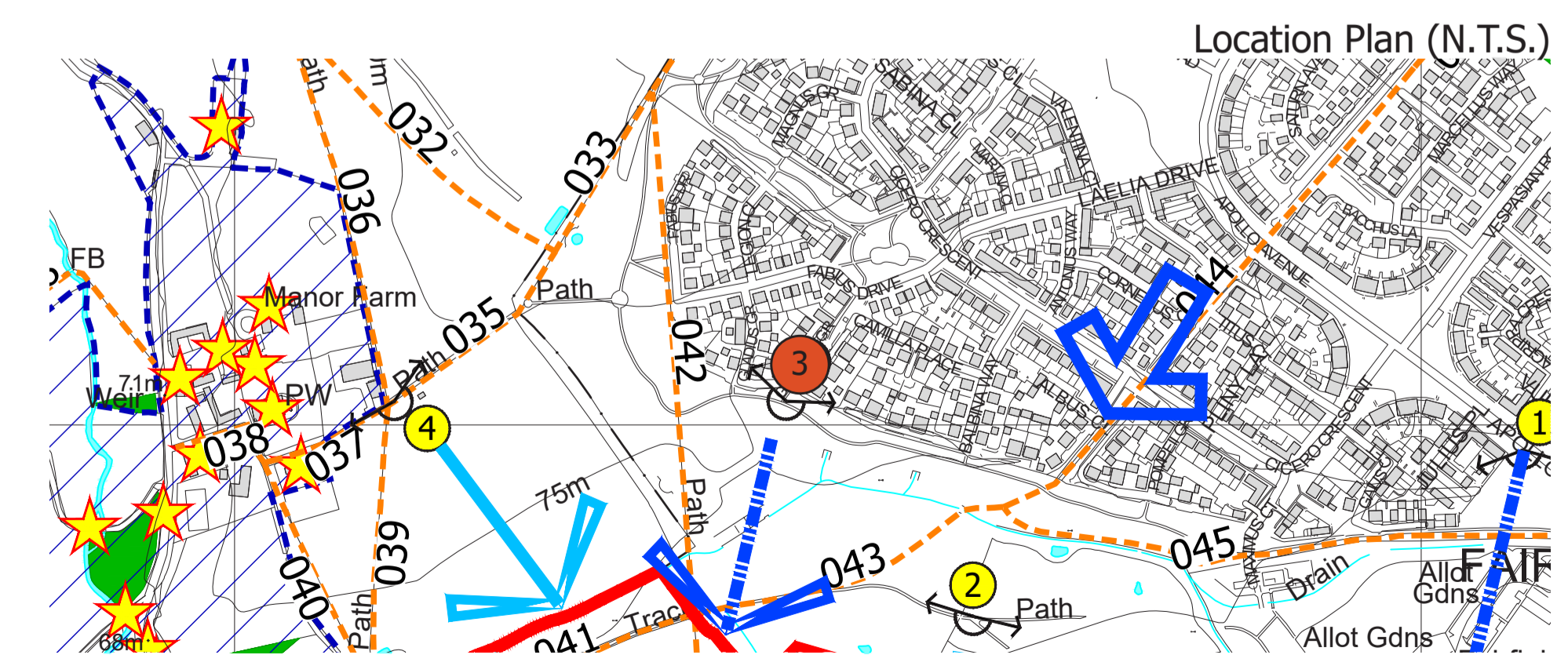
90° Horizontal field of view extract

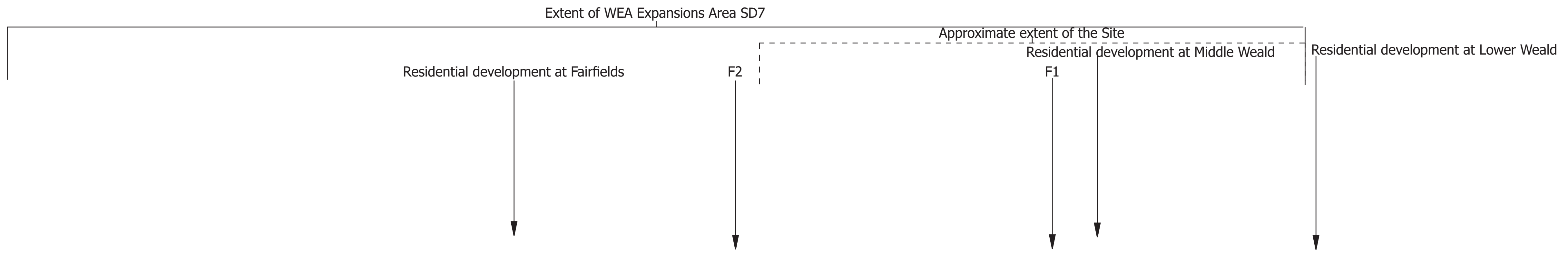
Easting / Longitude: 479464 / 52.043913°
 Northing / Latitude: 239020 / -0.842774°
 Elevation: 77.3 (AOD)
 Distance to the Site: 178m

Date Taken: 13/09/2024
 Camera: Canon 6D (Full Frame Sensor)
 Lens: 50mm fixed lens

Visualisation Type: Type 1 Annotated Viewpoint Photograph
 Enlargement Factor: 100%
 Projection: Cylindrical

Drawn By: DW
 Checked By: IK
 Approved By: PC





Site Context Photograph 4: View south-east from PRow FP039

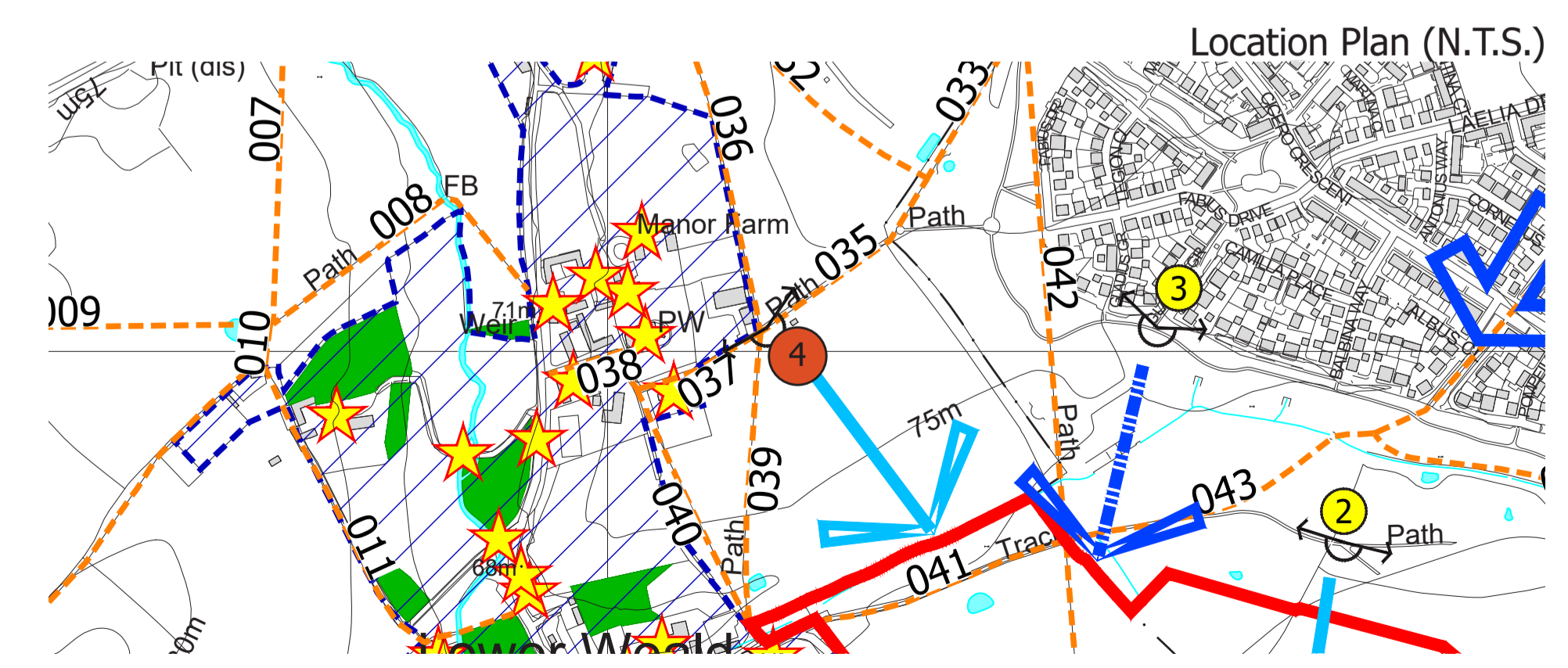
This panorama is not to scale. For contextual information only
90° Horizontal field of view extract

Easting / Longitude: 479135 / 52.043935°
 Northing / Latitude: 239018 / -0.84757°
 Elevation: 79.3 (AOD)
 Distance to the Site: 222m

Date Taken: 13/09/2024
 Camera: Canon 6D (Full Frame Sensor)
 Lens: 50mm fixed lens

Visualisation Type: Type 1 Annotated Viewpoint Photograph
 Enlargement Factor: 100%
 Projection: Cylindrical

Drawn By: DW
 Checked By: IK
 Approved By: PC





Site Context Photograph 5: View east from PRow FP017

This panorama is not to scale. For contextual information only

90° Horizontal field of view extract

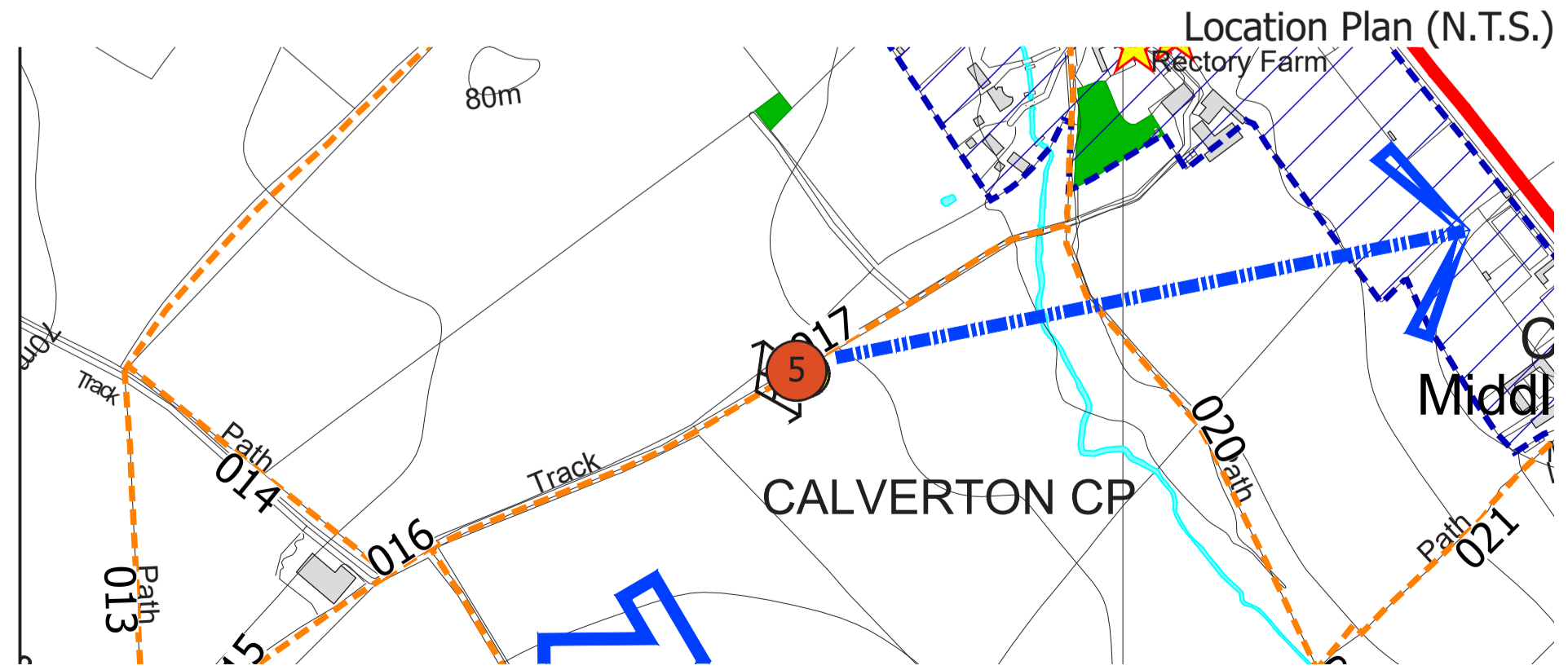



Easting / Longitude: 478701 / 52.038583°
 Northing / Latitude: 238415 / -0.854033°
 Elevation: 74.6 (AOD)
 Distance to the Site: 0.55km

Date Taken: 13/09/2024
 Camera: Canon 6D (Full Frame Sensor)
 Lens: 50mm fixed lens

Visualisation Type: Type 1 Annotated Viewpoint Photograph
 Enlargement Factor: 100%
 Projection: Cylindrical

Drawn By: DW
 Checked By: IK
 Approved By: PC





Site Context Photograph 6: View north-east from PRow FP018

This panorama is not to scale. For contextual information only

90° Horizontal field of view extract



Easting / Longitude: 478763 / 52.031957°
 Northing / Latitude: 237679 / -0.853311°
 Elevation: 89.2 (AOD)
 Distance to the Site: 1.02km

Date Taken: 13/09/2024
 Camera: Canon 6D (Full Frame Sensor)
 Lens: 50mm fixed lens

Visualisation Type: Type 1 Annotated Viewpoint Photograph
 Enlargement Factor: 100%
 Projection: Cylindrical

Drawn By: DW
 Checked By: IK
 Approved By: PC

