

Site Context Photograph 7: View north-east from PRoW FP018

This panorama is not to scale. For contextual information only

90° Horizontal field of view extract

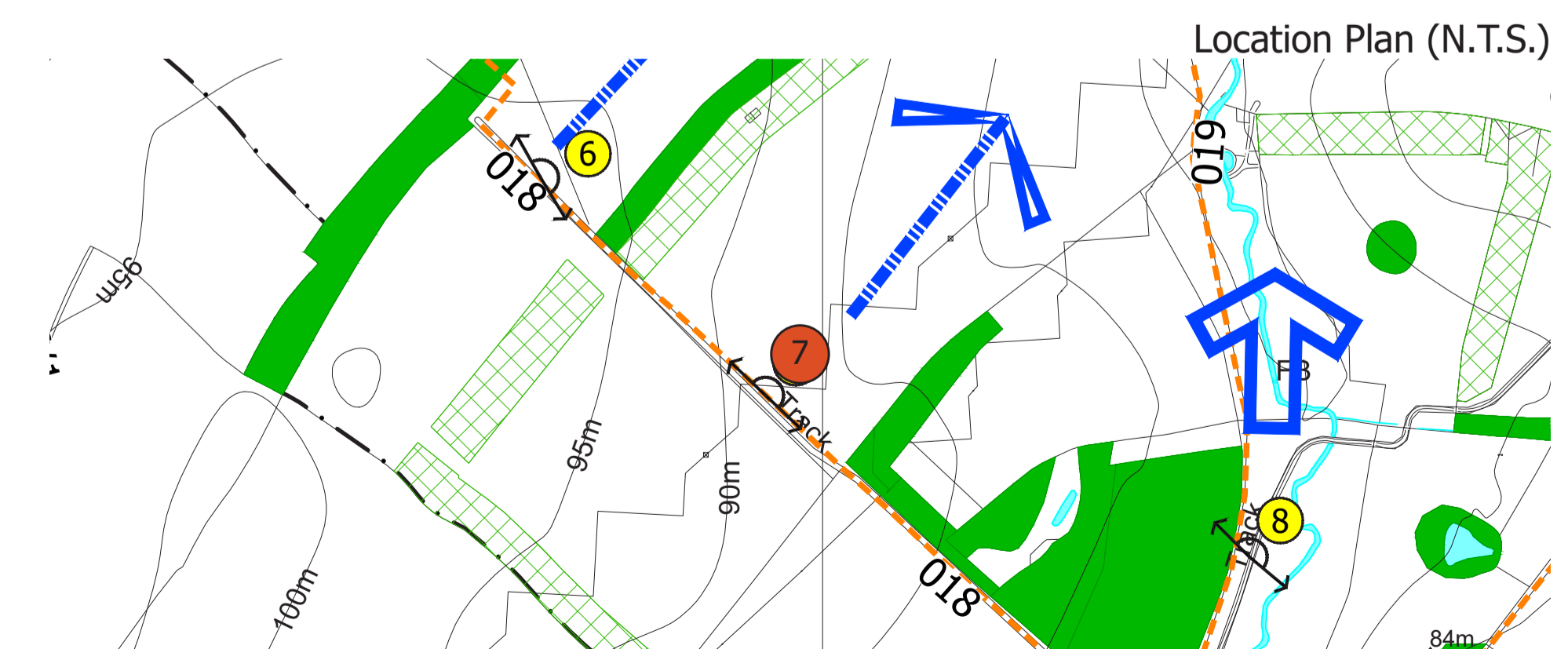


Easting / Longitude: 478950 / 52.030255°
 Northing / Latitude: 237493 / -0.850624°
 Elevation: 86.7 (AOD)
 Distance to the Site: 0.97km

Date Taken: 13/09/2024
 Camera: Canon 6D (Full Frame Sensor)
 Lens: 50mm fixed lens

Visualisation Type: Type 1 Annotated Viewpoint Photograph
 Enlargement Factor: 100%
 Projection: Cylindrical

Drawn By: DW
 Checked By: IK
 Approved By: PC



Approximate extent of the Site



Site Context Photograph 8: View north from PRow FP019, along the Calverton Brook Valley

This panorama is not to scale. For contextual information only

90° Horizontal field of view extract



Easting / Longitude: 479360 / 52.028998°
 Northing / Latitude: 237359 / -0.844686°
 Elevation: 76.2 (AOD)
 Distance to the Site: 0.76km

Date Taken: 13/09/2024
 Camera: Canon 6D (Full Frame Sensor)
 Lens: 50mm fixed lens

Visualisation Type: Type 1 Annotated Viewpoint Photograph
 Enlargement Factor: 100%
 Projection: Cylindrical

Drawn By: DW
 Checked By: IK
 Approved By: PC



Approximate extent of the Site



Site Context Photograph 9: View north-west from Calverton Road, on the northern edge of Upper Weald

This panorama is not to scale. For contextual information only

90° Horizontal field of view extract

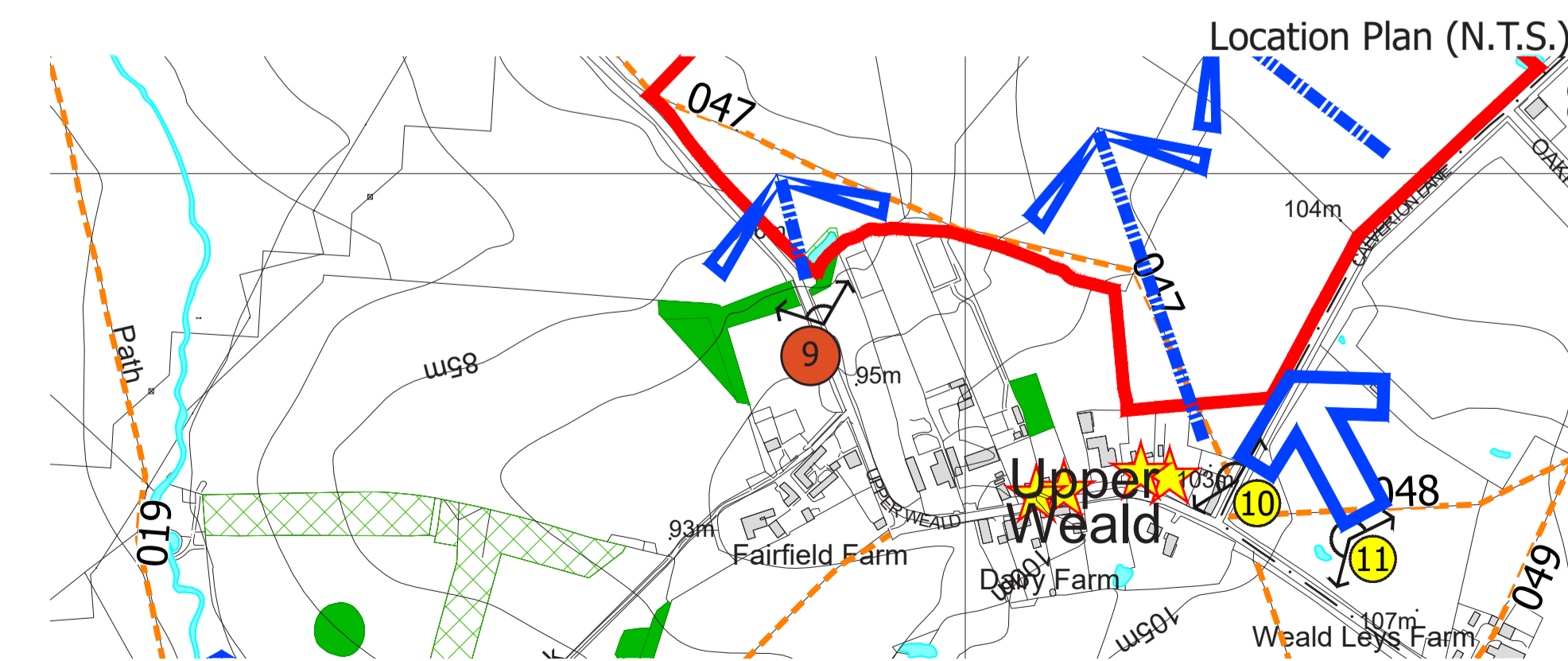


Easting / Longitude: 479882 / 52.033552°
Northing / Latitude: 237874 / -0.836959°
Elevation: 87.7 (AOD)
Distance to the Site: 40m

Date Taken: 13/09/2024
Camera: Canon 6D (Full Frame Sensor)
Lens: 50mm fixed lens

Visualisation Type: Type 1 Annotated Viewpoint Photograph
Enlargement Factor: 100%
Projection: Cylindrical

Drawn By: DW
Checked By: IK
Approved By: PC



Approximate extent of the Site



Site Context Photograph 10: View north-west from Calverton Lane, Upper Weald

This panorama is not to scale. For contextual information only

90° Horizontal field of view extract

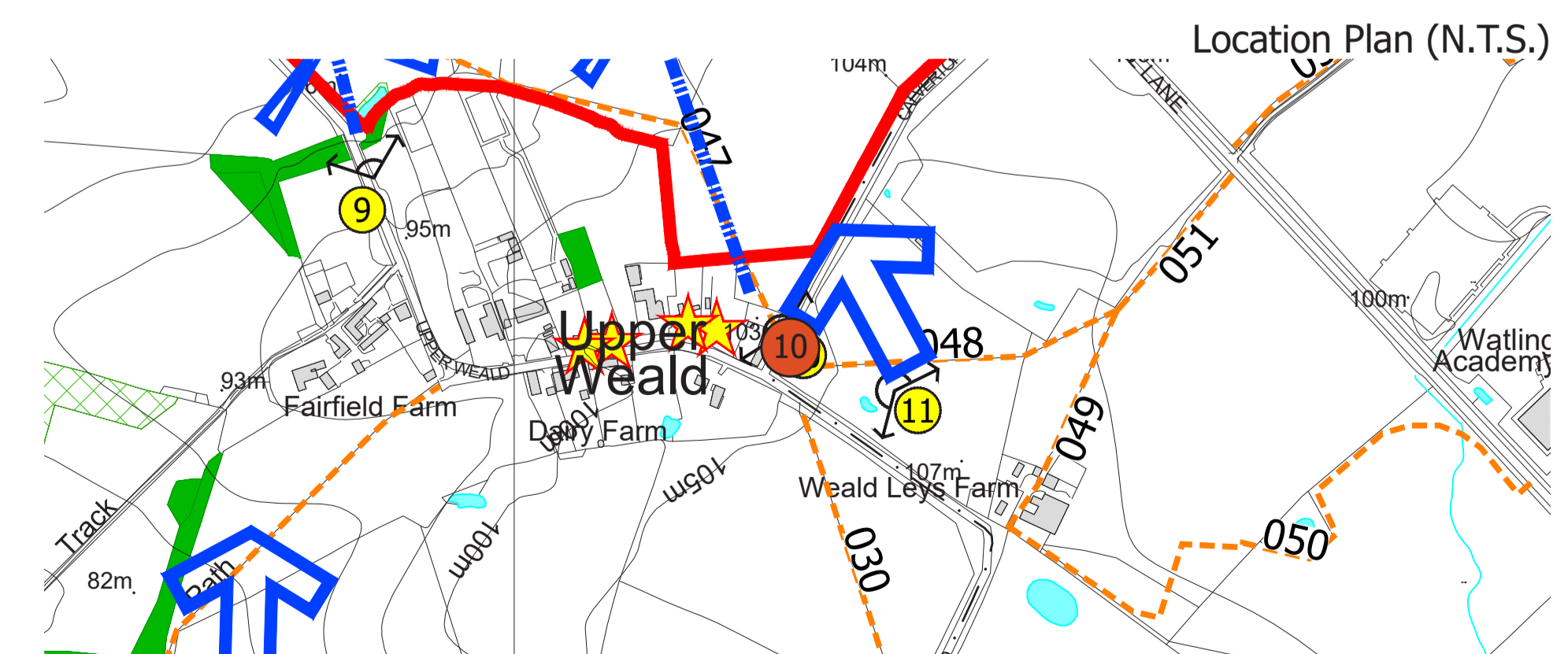


Easting / Longitude: 480224 / 52.032322°
 Northing / Latitude: 237743 / -0.832003°
 Elevation: 102.8 (AOD)
 Distance to the Site: 67m

Date Taken: 13/09/2024
 Camera: Canon 6D (Full Frame Sensor)
 Lens: 50mm fixed lens

Visualisation Type: Type 1 Annotated Viewpoint Photograph
 Enlargement Factor: 100%
 Projection: Cylindrical

Drawn By: DW
 Checked By: IK
 Approved By: PC





Site Context Photograph 11: View north-west from FP048

This panorama is not to scale. For contextual information only

90° Horizontal field of view extract

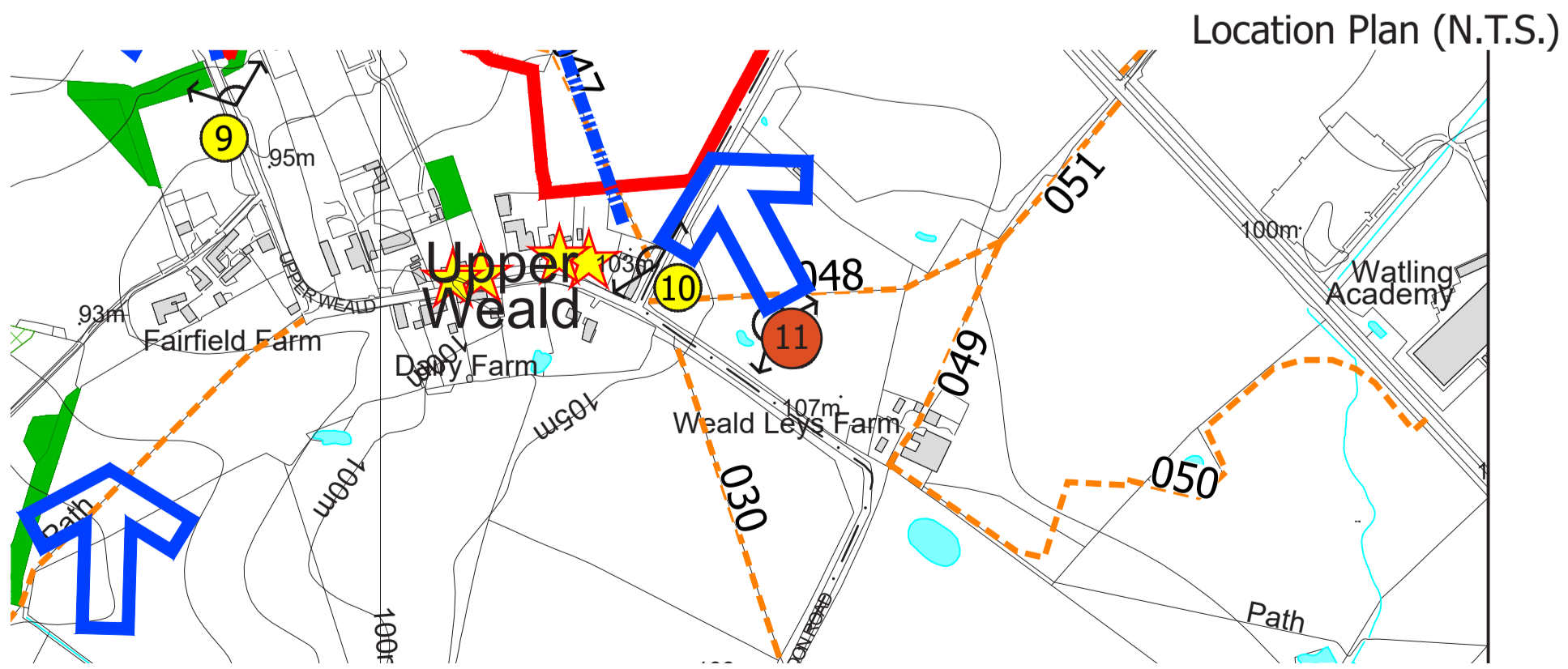


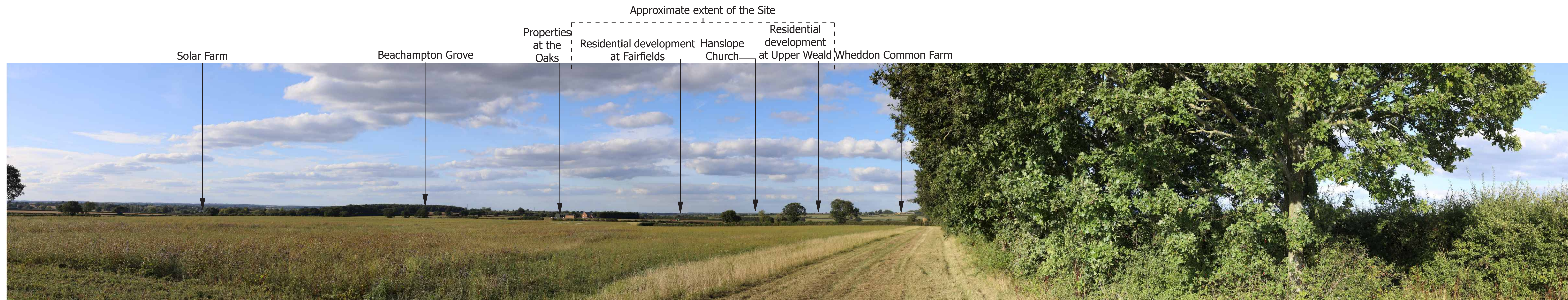
Easting / Longitude: 480320 / 52.031877°
 Northing / Latitude: 237695 / -0.830618°
 Elevation: 106 (AOD)
 Distance to the Site: 135m

Date Taken: 13/09/2024
 Camera: Canon 6D (Full Frame Sensor)
 Lens: 50mm fixed lens

Visualisation Type: Type 1 Annotated Viewpoint Photograph
 Enlargement Factor: 100%
 Projection: Cylindrical

Drawn By: DW
 Checked By: IK
 Approved By: PC





Site Context Photograph 12: View north from Footpath, WHA/1/2

This panorama is not to scale. For contextual information only

90° Horizontal field of view extract



Easting / Longitude: 479509 / 52.006704°
 Northing / Latitude: 234882 / -0.84308°
 Elevation: 102.3 (AOD)
 Distance to the Site: 2.99km

Date Taken: 13/09/2024
 Camera: Canon 6D (Full Frame Sensor)
 Lens: 50mm fixed lens

Visualisation Type: Type 1 Annotated Viewpoint Photograph
 Enlargement Factor: 100%
 Projection: Cylindrical

Drawn By: DW
 Checked By: IK
 Approved By: PC

